

When Recorded, mail to:

THE TALON GROUP
111 N. ORANGE AVENUE
SUITE 1285
ORLANDO, FLORIDA 32801
ATTENTION: CANDACE C. DRAKE, ESQ.

AFFIDAVIT REGARDING INTEGRATION OF SKI RESORT

This **AFFIDAVIT REGARDING INTEGRATION OF SKI RESORT** ("**Affidavit**") is made as of this 24th day of January, 2007, by **CNL INCOME BRIGHTON, LLC**, a Delaware limited liability company ("**CNL Brighton**"), and **CNL INCOME BRIGHTON TRS CORP.**, a Delaware corporation ("**CNL TRS**") (CNL Brighton and CNL TRS are collectively referred to as "**CNL**").

WHEREAS, Brighton Resort, LLC, a Michigan limited liability company, has sold, transferred, and conveyed the assets of and relating to the operation of that certain ski resort located in Salt Lake and Wasatch Counties, Utah and commonly known as the "**Brighton Ski Resort**", to CNL; and

WHEREAS, in addition to fee ownership of the real property described on the attached Exhibit "A", and a leasehold interest in certain other real property, the Brighton Ski Resort is operated on certain real property owned by the United States pursuant to a permit issued by the United States Forest Service.

NOW, THEREFORE, CNL hereby certifies and warrants as follows:

- (a) CNL Brighton is the fee owner of the land described by the attached Exhibit "A" (the "**Fee Land**").
- (b) The Fee Land is used for and in connection with the operation of the Brighton Ski Resort.
- (c) The Brighton Ski Resort is operated, in part, on certain real property owned by the United States, pursuant to that certain United States Forest Service Permit attached hereto as Exhibit "B".

Talon 258456

[SIGNATURES ON FOLLOWING PAGE]

IN WITNESS WHEREOF, CNL has executed this instrument as of the day and year first above written.

CNL BRIGHTON

CNL INCOME BRIGHTON, LLC,
A Delaware limited liability company

Dracheka O. Barrett
Name: Dracheka O. Barrett

Susana Carcasona
Name: SUSANA CARCASONA


By: [Signature]
Name: Tammie A. Quinlan
Title: Executive Vice President

STATE OF FLORIDA

COUNTY OF ORANGE

The foregoing instrument was acknowledged before me this 24th day of January, 2007, by Tammie A. Quinlan, as Executive Vice President of CNL INCOME BRIGHTON, LLC, a Delaware limited liability company. She is personally known to me or has produced _____ as identification.

(NOTARY SEAL)

NOTARY PUBLIC-STATE OF FLORIDA
 Dracheka O. Barrett
Commission # DD515977
Expires: AUG. 19, 2007
Bonded Thru Atlantic Bonding Co., Inc.

Dracheka O. Barrett
Notary Public Signature

Dracheka O. Barrett
(Name typed, printed or stamped)
Notary Public, State of Florida
Commission No.: DD515977
My Commission Expires: 8-19-07

CNL TRS

Dracheka O. Barrott
Name: Dracheka O. Barrott

CNL INCOME BRIGHTON TRS CORP.
A Delaware corporation

Susana Carcasona
Name: SUSANA CARCASONA


By: Tammie A. Quinlan
Name: Tammie A. Quinlan
Title: Executive Vice President

STATE OF FLORIDA

COUNTY OF ORANGE

The foregoing instrument was acknowledged before me this 24th day of January, 2007, by Tammie A. Quinlan, as Executive Vice President of CNL INCOME BRIGHTON TRS CORP, a Delaware corporation. She is personally known to me or has produced _____ as identification.

(NOTARY SEAL)

NOTARY PUBLIC-STATE OF FLORIDA
 Dracheka O. Barrott
Commission # DD515977
Expires: AUG. 19, 2007
Bonded Thru Atlantic Bonding Co., Inc.

Dracheka O. Barrott
Notary Public Signature

Dracheka O. Barrott
(Name typed, printed or stamped)
Notary Public, State of Florida
Commission No.: DD515977
My Commission Expires: 8-19-07

Exhibit "A"

Description of Fee Premises

PARCEL 1:

Beginning at a point South 11°45' West 402.0 feet from Corner No. 1 of the Dickinson Lode Mining Claim M.S. 4715 located in Section 35, Township 2 South, Range 3 East, Salt Lake Base and Meridian, and running thence South 11°45' West 939.9 feet; thence South 65°19' East 150.0 feet; thence South 11°45' West 150.0 feet; thence South 65°19' East 841.9 feet; thence North 24°38' West 1629.63 feet to the point of beginning.

Excepting therefrom the following described tract of land heretofore conveyed:

Beginning at a point on the West line of the Dickinson Lode Mining Claim, M.S. No. 4715, at a point South 11°45' West 743.0 feet from Corner No. 1 of said Claim; located in Section 35, Township 2 South, Range 3 East, Salt Lake Base and Meridian, and running thence North 11°45' East 132.0 feet along the West line of said Claim; thence North 82°43' East 130.0 feet; thence South 24°38' East 25.0 feet; thence South 11°45' West 138.0 feet; thence South 70°46' West 62.0 feet; thence North 67°46' West 86.0 feet to the point of beginning.

PARCEL 2:

Beginning at a point South 25°08'50" East 6860.25 feet from the Northwest Corner of Section 35, Township 2 South, Range 3 East, Salt Lake Base and Meridian, said point of beginning being on the West line of the Putnam Claim 4597 at a point North 4°25' East 520.0 feet from the Southwest Corner or Corner No. 5 of said claim, and running thence North 4°25' East along West line of said claim 200.0 feet; thence South 85°35' East 200.0 feet; thence South 4°25' West 200.0 feet; thence North 85°35' West 200 feet to the point of beginning.

PARCEL 3:

Beginning at a point South 66°06'18" West (Actual 65°53'06" West) 36.90 feet from a Salt Lake County Monument at the intersection of Willow Alley and Wasatch Street, Brighton, Utah, said monument being in the Southeast Quarter of the Southwest Quarter of Section 35, Township 2 South, Range 3 East, Salt Lake Base and Meridian and running thence South 02°27' West 157.40 feet; thence North 87°33' West 138.40 feet; thence North 02°27' East 157.40 feet; thence South 87°33' East 138.40 feet to the point of beginning.

PARCEL 4:

Beginning at a point on the West right-of-way line of Brighton Alley and on the Southeasterly right-of-way line of State Highway 152, said point being South 28°26'23" West 37.65 feet from a Salt Lake County Monument in the intersection of Willow Alley and Brighton Alley, said monument is said to be South 39°09'26" West 1,887.14 feet from the North Quarter Corner of Section 35, Township 2 South, Range 3 East, Salt Lake Base and Meridian and running thence South 02°27' West along the West right-of-way line of Brighton Alley 266.65 feet; thence North 87°33' West 94.50 feet; thence North 02°27' East 20.0 feet; thence North 87°33' West 7.50 feet;

thence North 13°35'34" East 17,235 feet; thence North 59°00' West 72,00 feet to the Easterly right-of-way line of State Highway 152; thence North 32°36' East along said Easterly right-of-way line 93.30 feet; thence South 87°33' East 49.06 feet; thence North 02°27' East 73.02 feet to a point on a curve to the right and on the Southeasterly right-of-way line of said State Highway 152, the radius point of said curve bears South 42°40'48" East 175.00 feet; thence Northeasterly along the arc of said curve and right-of-way line and through a central angle of 25°45'58" a distance of 78.70 feet to the point of beginning.

PARCEL 5:

Land situated in the Counties of Wasatch and Salt Lake, State of Utah:

That portion of mineral surveys Defender Amended No. 3686, Snow Bird No. 3813 and Emperor No. 3 Survey No. 4592 located in Salt Lake County, together with 100 feet on the Easterly side of the divide located in Wasatch County, situate in the unsurveyed portion of Township 3 South, Range 3 East, Salt Lake Meridian, Big Cottonwood and Snake Creek Mining Districts, State of Utah, more particularly described as follows:

Beginning at Corner No. 1 of the Emperor No. 3 Survey No. 4592, at a point South 22°27' East 8464.6 feet from the Northwest Corner of Section 35, Township 2 South, Range 3 East, Salt Lake Meridian, and running thence South 42°19' West 750.0 feet along the 1-2 line of said Emperor No. 3 Survey; thence South 663.7 feet to the divide between Salt Lake and Wasatch Counties; thence South 128.3 feet; thence North 51°11' East 127.5 feet; thence North 41°51' East 340.7 feet; thence South 77°57' East 99.8 feet; thence South 67°01' East 638.2 feet; thence South 77°29' East 262.0 feet; thence South 87°29' East 480.4 feet to the 2-3 line of the Defender Amended Survey No. 3686; thence North 47°00' West 154.0 feet along said Defender 2-3 line to the divide between Salt Lake and Wasatch Counties; thence North 47°00' West 1080 feet along the 2-3 lines of said Defender Amended and Snow Bird Surveys to Corner No. 2 of the Snow Bird Survey; thence South 43°00' West 74.4 feet along the 2-1 line of said Snow Bird Survey to the intersection of the 1-4 line of said Emperor No. 3 Survey; thence North 26°43' West 641.8 feet to the point of beginning.

PARCEL 6:

Beginning at a point 237.4 feet East from the Northeast Corner of Block 2, Silver Lake Summer Resort, being a part of the Southeast Quarter of the Northwest Quarter of Section 35, Township 2 South, Range 3 East, Salt Lake Base and Meridian, and running thence South 216.5 feet; thence North 66°18' East 79.07 feet; thence North 184.7 feet; thence West 72.4 feet to the point of beginning.

EXCEPTING therefrom the property dedicated and conveyed to Salt Lake County by the plat recorded August 14, 1941 as Entry No. 911427 in Book J at Page 49 of Official Records.

Said property is also known by the street address of:
(No Situs Address), Brighton, Utah

0914625\126381\1019506\1	<i>Salt Lake</i>	24-35-376-013	30-02-200-001
		24-35-376-015	<i>Wasatch County</i>
		24-35-176-032	OWC-0206-6
		24-35-176-033	
		24-35-176-034	

Exhibit "B"

See attached United States Forest Service Permit with Authorization ID: SLC419602.

0914625\126381\1019506\1

Auth ID: SLC419602
 Contact ID: CNL INCOME BRIGHTON, LLC
 Expiration Date: 12/31/2046
 Use Code: 161

FS-2700-5b (03/06)
 OMB No. 0596-0082

U.S. DEPARTMENT OF AGRICULTURE
Forest Service
SKI AREA TERM SPECIAL USE PERMIT
AUTHORITY:
SKI AREA PERMIT ACT October 22, 1986

CNL INCOME BRIGHTON, LLC, 450 SOUTH ORANGE AVENUE, 12th FLOOR, ORLANDO, FL, 32801 (hereafter called the holder) is hereby authorized to use National Forest System lands, on the Wasatch-Cache National Forest, for the purposes of constructing, operating, and maintaining winter sports resort including food service, retail sales, and other ancillary facilities, described herein, known as the Brighton Ski Resort ski area and subject to the provisions of this term permit. Wasatch-Cache National Forest is designated as the administrator of this permit and will be the primary contact for the holder. This permit within sections 34, 35, 36, T. 2 S., R. 3 E., sections 1, 2, 3, 4, T. 3 S., R. 3 E., SLM, covers 873 acres described here and as shown on the attached map dated January 8, 2007.

The following improvements, whether on or off the site, are authorized:

Construction and maintenance of ski lifts; ski trails; roads; utilities; parking facilities and bridges; snowmaking systems and facilities; points of diversion and water storage facilities; water transmission lines; buildings, including overnight accommodations, skier services, lounges, and other existing uses; signs; night lighting; avalanche control systems and facilities; hiking and mountain bike trails; and other facilities; structures and infrastructures related to the operation and maintenance of the permit area in providing year-round recreation opportunities.

Proposed activities and actions for National Forest System lands within the permitted area will be subject to review, evaluation and comment by CNL Income Brighton, LLC prior to any decision by the Forest Service. Such proposed activities and actions shall include but not be limited to the following: organized events, development of any kind, commercial operations, and land use and ownership adjustments.

Exhibit A, Brighton Special Use Permit Map dated 01/8/2007

Exhibit B, Phasing Plan for the Brighton Ski Resort Master Development Plan, Site Development Schedule (forthcoming)

Attached Clauses. This term permit is accepted subject to the conditions set forth herein on pages 2 through 15 and to exhibits A to B attached or referenced hereto and made a part of this permit.

TERMS AND CONDITIONS

I. AUTHORITY AND USE AND TERM AUTHORIZED

A. Authority. This term permit is issued under the authority of the Act of October 22, 1986, (Title 16, United States Code, Section 497b), and Title 36, Code of Federal Regulations, Sections 251.50-251.64.

B. Authorized Officer. The authorized officer is the Forest Supervisor. The authorized officer may designate a representative for administration of specific portions of this authorization.

C. Rules, Laws and Ordinances. The holder, in exercising the privileges granted by this term permit, shall comply with all present and future regulations of the Secretary of Agriculture and federal laws; and all present and future, state, county, and municipal laws, ordinances, or regulations which are applicable to the area or operations covered by this permit to the extent they are not in conflict with federal law, policy or regulation. The Forest Service assumes no responsibility for enforcing laws, regulations, ordinances and the like which are under the jurisdiction of other government bodies.

D. Term. Unless sooner terminated or revoked by the authorized officer, in accordance with the provisions of the authorization, this permit shall terminate on 12/31/2046, but a new special-use authorization to occupy and use the same National Forest land may be granted provided the holder shall comply with the then-existing laws and regulations governing the occupancy and use of National Forest lands. The holder shall notify the authorized officer in writing not less than six (6) months prior to said date that such new authorization is desired.

E. Nonexclusive Use. This permit is not exclusive. The Forest Service reserves the right to use or permit others to use any part of the permitted area for any purpose, provided such use does not materially interfere with the rights and privileges hereby authorized.

F. Area Access. Except for any restrictions as the holder and the authorized officer may agree to be necessary to protect the installation and operation of authorized structures and developments, the lands and waters covered by this permit shall remain open to the public for all lawful purposes. To facilitate public use of this area, all existing roads or roads as may be constructed by the holder, shall remain open to the public, except for roads as may be closed by joint agreement of the holder and the authorized officer.

G. Master Development Plan. In consideration of the privileges authorized by this permit, the holder agrees to prepare and submit changes in the Master Development Plan encompassing the entire winter sports resort presently envisioned for development in connection with the National Forest lands authorized by this permit, and in a form acceptable to the Forest Service. Additional construction beyond maintenance of existing improvements shall not be authorized until this plan has been amended. Planning should encompass all the area authorized for use by this permit. The accepted Master Development Plan shall become a part of this permit. For planning purposes, a capacity for the ski area in people-at-one time shall be established in the Master Development Plan and appropriate National Environmental Policy Act (NEPA) document. The overall development shall not exceed that capacity without further environmental analysis documentation through the appropriate NEPA process.

H. Periodic Revision.

1. The terms and conditions of this authorization shall be subject to revision to reflect changing times and conditions so that land use allocation decisions made as a result of revision to Forest Land and Resource Management Plan may be incorporated.

2. At the sole discretion of the authorized officer this term permit may be amended to remove authorization to use any National Forest System lands not specifically covered in the Master Development Plan and/or needed for use and occupancy under this authorization.

II. IMPROVEMENTS

A. Permission. Nothing in this permit shall be construed to imply permission to build or maintain any improvement not specifically named in the Master Development Plan and approved in the annual operating plan, or further authorized in writing by the authorized officer.

B. Site Development Schedule. As part of this permit, a schedule for the progressive development of the permitted area and installation of facilities shall be prepared jointly by the holder and the Forest Service. Such a schedule shall be prepared by the date the Master Development Plan is accepted and shall set forth an itemized priority list of planned improvements and the due date for completion. This schedule shall be made a part of this permit. The holder may accelerate the scheduled date for installation of any improvement authorized, provided the other scheduled priorities are met; and provided further, that all priority installations authorized are completed to the satisfaction of the Forest Service and ready for public use prior to the scheduled due date.

1. All required plans and specifications for site improvements, and structures included in the development schedule shall be properly certified and submitted to the Forest Service at least forty-five (45) days before the construction date stipulated in the development schedule.

2. In the event there is agreement with the Forest Service to expand the facilities and services provided on the areas covered by this permit, the holder shall jointly prepare with the Forest Service a development

schedule for the added facilities prior to any construction and meet requirements of paragraph II.D of this section. Such schedule shall be made a part of this permit.

C. Plans. All plans for development, layout, construction, reconstruction or alteration of improvements on the site, as well as revisions of such plans, must be prepared by a licensed engineer, architect, and/or landscape architect (in those states in which such licensing is required) or other qualified individual acceptable to the authorized officer. Such plans must be accepted by the authorized officer before the commencement of any work. A holder may be required to furnish as-built plans, maps, or surveys upon the completion of construction.

D. Amendment. This authorization may be amended to cover new, changed, or additional use(s) or area not previously considered in the approved Master Development plan. In approving or denying changes or modifications, the authorized officer shall consider among other things, the findings or recommendations of other involved agencies and whether their terms and conditions of the existing authorization may be continued or revised, or a new authorization issued.

E. Ski Lift Plans and Specifications. All plans for uphill equipment and systems shall be properly certified as being in accordance with the American National Standard Safety Requirements for Aerial Passenger Tramways (B77.1). A complete set of drawings, specifications, and records for each lift shall be maintained by the holder and made available to the Forest Service upon request. These documents shall be retained by the holder for a period of three (3) years after the removal of the system from National Forest land.

III. OPERATIONS AND MAINTENANCE

A. Conditions of Operations. The holder shall maintain the improvements and premises to standards of repair, orderliness, neatness, sanitation, and safety acceptable to the authorized officer. Standards are subject to periodic change by the authorized officer. This use shall normally be exercised at least 150 days each year or season. Failure of the holder to exercise this minimum use may result in termination pursuant to VIII.B.

B. Ski Lift Holder Inspection. The holder shall have all passenger tramways inspected by a qualified engineer or tramway specialist. Inspections shall be made in accordance with the American National Standard Safety Requirements for Aerial Passenger Tramways (B77.1). A certificate of inspection, signed by an officer of the holder's company, attesting to the adequacy and safety of the installations and equipment for public use shall be received by the Forest Service prior to public operation stating as a minimum:

"Pursuant to our special use permit, we have had an inspection to determine our compliance with the American National Standard B77.1. We have received the results of that inspection and have made corrections of all deficiencies noted. The facilities are ready for public use."

C. Operating Plan. The holder or designated representative shall prepare and annually revise by October 1st an Operating Plan. The Plan shall be prepared in consultation with the authorized officer or designated representative and cover winter and summer operations as appropriate. The provisions of the Operating Plan and the annual revisions shall become a part of this permit and shall be submitted by the holder and approved by the authorized officer or their designated representatives. This plan shall consist of at least the following sections:

1. Ski patrol and first aid.
2. Communications.
3. Signs.
4. General safety and sanitation.
5. Erosion control.
6. Accident reporting.
7. Avalanche control.
8. Search and rescue.
9. Boundary management.
10. Vegetation management.
11. Designation of representatives.
12. Trail routes for nordic skiing.

The authorized officer may require a joint annual business meeting agenda to:

- a. Update Gross Fixed Assets and lift-line proration when the fee is calculated by the Graduated Rate Fee System.
- b. Determine need for performance bond for construction projects, and amount of bond.
- c. Provide annual use reports.

D. Cutting of Trees. Trees or shrubbery on the permitted area may be removed or destroyed only after the authorized officer has approved and marked, or otherwise designated, that which may be removed or destroyed. Timber cut or destroyed shall be paid for by the holder at appraised value, provided that the Forest Service reserves the right to dispose of the merchantable timber to others than the holder at no stumpage cost to the holder.

E. Signs. Signs or advertising devices erected on National Forest lands shall have prior approval by the Forest Service as to location, design, size, color, and message. Erected signs shall be maintained or renewed as necessary to neat and presentable standards, as determined by the Forest Service.

IV. NONDISCRIMINATION. During the performance of this permit, the holder agrees:

A. Nondiscrimination

1. The holder and its employees shall not discriminate against any person on the basis of race, color, sex (in educational activities), national origin, age, or disability or by curtailing or refusing to furnish accommodations, facilities, services, or use privileges offered to the public generally. In addition, the holder and its employees shall comply with the provisions of Title VI of the Civil Rights Act of 1964 as amended, Section 504 of the Rehabilitation Act of 1973, as amended, Title IX of the Education Amendments of 1972, as amended, and the Age Discrimination Act of 1975, as amended.
2. The holder shall include and require compliance with the above nondiscrimination provisions in any third-party agreement made with respect to the operations authorized under this permit.
3. The Forest Service shall furnish signs setting forth this policy of nondiscrimination. These signs shall be conspicuously displayed at the public entrance to the premises and at other exterior or interior locations, as directed by the Forest Service.
4. The Forest Service shall have the right to enforce the foregoing nondiscrimination provisions by suit for specific performance or by any other available remedy under the laws of the United States or the State in which the violation occurs.

B. Equal Access to Federal Programs. In addition to the above nondiscrimination policy, the holder agrees to insure that its programs and activities are open to the general public on an equal basis and without regard to any non-merit factor.

V. LIABILITIES

A. Third Party Rights. This permit is subject to all valid existing rights and claims outstanding in third parties. The United States is not liable to the holder for the exercise of any such right or claim.

B. Indemnification of the United States. The holder shall hold harmless the United States from any liability from damage to life or property arising from the holder's occupancy or use of National Forest lands under this permit.

C. Damage to United States Property. The holder shall exercise diligence in protecting from damage the land and property of the United States covered by and used in connection with this permit. The holder shall pay the United States the full cost of any damage resulting from negligence or activities occurring under the terms of this permit or under any law or regulation applicable to the national forests, whether caused by the holder, or by any agents or employees of the holder.

D. **Risks.** The holder assumes all risk of loss to the improvements resulting from natural or catastrophic events, including but not limited to, avalanches, rising waters, high winds, falling limbs or trees, and other hazardous events. If the improvements authorized by this permit are destroyed or substantially damaged by natural or catastrophic events, the authorized officer shall conduct an analysis to determine whether the improvements can be safely occupied in the future and whether rebuilding should be allowed. The analysis shall be provided to the holder within six (6) months of the event.

E. **Hazards.** The holder has the responsibility of inspecting the area authorized for use under this permit for evidence of hazardous conditions which could affect the improvements or pose a risk of injury to individuals.

F. **Insurance.** The holder shall have in force public liability insurance covering: (1) property damage in the amount of five hundred thousand dollars (\$500,000), and (2) damage to persons in the minimum amount of one million dollars (\$1,000,000) in the event of death or injury to one individual, and the minimum amount of two million dollars (\$2,000,000) in the event of death or injury to more than one individual. These minimum amounts and terms are subject to change at the sole discretion of the authorized officer at the five-year anniversary date of this authorization. The coverage shall extend to property damage, bodily injury, or death arising out of the holder's activities under the permit including, but not limited to, occupancy or use of the land and the construction, maintenance, and operation of the structures, facilities, or equipment authorized by this permit. Such insurance shall also name the United States as an additionally insured. The holder shall send an authenticated copy of its insurance policy to the Forest Service immediately upon issuance of the policy. The policy shall also contain a specific provision or rider to the effect that the policy shall not be cancelled or its provisions changed or deleted before thirty (30) days written notice to the Forest Supervisor, Wasatch-Cache National Forest, 125 S State Street, Room 8236, Salt Lake City UT 84138, by the insurance company.

Rider Clause (for insurance companies)

"It is understood and agreed that the coverage provided under this policy shall not be cancelled or its provisions changed or deleted before thirty (30) days of receipt of written notice to the Forest Supervisor, Wasatch-Cache National Forest, 125 S State Street, Room 8236, Salt Lake City UT 84138 by the insurance company."

VI. FEES

Ski Area Permit Fees. The Forest Service shall adjust and calculate permit fees authorized by this permit to reflect any revisions to permit fee provisions in 16 U.S.C. 497c or to comply with any new permit fee system based on fair market value that may be adopted by statute or otherwise after issuance of this permit.

A. **Fee Calculation.** The annual fee due the United States for the activities authorized by this permit shall be calculated using the following formula:

$$\text{SAPF} = (.015 \times \text{AGR in bracket 1}) + (.025 \times \text{AGR in bracket 2}) + (.0275 \times \text{AGR in bracket 3}) + (.04 \times \text{AGR in bracket 4})$$

$$\text{Where: AGR} = [(\text{LT} + \text{SS}) \times (\text{proration \%})] + \text{GRAF}$$

AGR is adjusted gross revenue;

LT is revenue from sales of alpine and nordic lift tickets and passes;

GRAF is gross year-round revenue from ancillary facilities;

Proration % is the factor to apportion revenue attributable to use of National Forest System lands;

SAPF is the ski area permit fee for use of National Forest System lands; and

SS is revenue from alpine and nordic ski school operations.

1. SAPF shall be calculated by summing the results of multiplying the indicated percentage rates by the amount of the holder's adjusted gross revenue (AGR), which falls into each of the four brackets. Follow direction in paragraph 2 to determine AGR. The permit fee shall be calculated based on the holder's fiscal year, unless mutually agreed otherwise by the holder and the authorized officer.

The four revenue brackets shall be adjusted annually by the consumer price index issued in FSH 2709.11, chapter 30. The revenue brackets shall be indexed for the previous calendar year. The holder's AGR for any fiscal year shall not be split into more than one set of indexed brackets. Only the levels of AGR defined in each bracket are updated annually. The percentage rates do not change.

The revenue brackets and percentages displayed in Exhibit 01 shall be used as shown in the preceding formula to calculate the permit fee.

**Adjusted Gross Revenue (AGR) Brackets and Associated Percentage Rates
for Use in Determining Ski Area Permit Fee (SAPF)**

Holder FY	Revenue Brackets (updated annually by CPI*) and Percentage Rates			
	Bracket 1 (1.5%)	Bracket 2 (2.5%)	Bracket 3 (2.75%)	Bracket 4 (4%)
FY 1996 CPI: N/A	All revenue below \$3,000,000	\$ 3,000,000 to <\$15,000,000	\$15,000,000 to \$50,000,000	All revenue over \$50,000,000
FY 1997 CPI: 1.030	All revenue below \$3,090,000	\$ 3,090,000 to <\$15,450,000	\$15,450,000 to \$51,500,000	All revenue over \$51,500,000
FY 1998 CPI: 1.022	All revenue below \$3,158,000	\$ 3,158,000 to <\$15,790,000	\$15,790,000 to \$52,633,000	All revenue over \$52,633,000
FY 1999 CPI: 1.017	All revenue below \$3,212,000	\$ 3,212,000 to <\$16,058,000	\$16,058,000 to \$53,528,000	All revenue over \$53,528,000
FY 2000 and beyond	BRACKETS WILL BE UPDATED ANNUALLY BY CPI*			

*The authorized officer shall notify the holder of the updated revenue brackets based on the Consumer Price Index (CPI) which is revised and issued annually in FSH 2709.11, chapter 30.

2. AGR shall be calculated by summing the revenue from lift tickets and ski school operations prorated for use of National Forest System lands and from ancillary facility operations conducted on National Forest System lands.

Revenue inclusions shall be income from sales of alpine and nordic tickets and ski area passes; alpine and nordic ski school operations; gross revenue from ancillary facilities; the value of bartered goods and complimentary lift tickets (such as lift tickets provided free of charge to the holder's friends or relatives); and special event revenue. Discriminatory pricing, a rate based solely on race, color, religion, sex, national origin,

age, disability, or place of residence, is not allowed, but if it occurs, include the amount that would have been received had the discriminatory pricing transaction been made at the market price, the price generally available to an informed public, excluding special promotions.

Revenue exclusions shall be income from sales of operating equipment; refunds; rent paid to the holder by sub holders; sponsor contributions to special events; any amount attributable to employee gratuities or employee lift tickets; discounts; ski area tickets or passes provided for a public safety or public service purpose (such as for National Ski Patrol or for volunteers to assist on the slope in the Special Olympics); and other goods or services (except for bartered goods and complimentary lift tickets) for which the holder does not receive money.

Include the following in AGR:

- a. Revenue from sales of year-round alpine and nordic ski area passes and tickets and revenue from alpine and nordic ski school operations prorated according to the percentage of use between National Forest System lands and private land in the ski area;
- b. Gross year-round revenue from temporary and permanent ancillary facilities located on National Forest System lands;
- c. The value of bartered goods and complimentary lift tickets, which are goods, services, or privileges that are not available to the general public (except for employee gratuities, employee lift tickets, and discounts, and except for ski area tickets and passes provided for a public safety or public service purpose) and that are donated or provided without charge in exchange for something of value to organizations or individuals (for example, ski area product discounts, service discounts, or lift tickets that are provided free of charge in exchange for advertising).

Bartered goods and complimentary lift tickets (except for employee gratuities, employee lift tickets, discounts, and except for ski area tickets and passes provided for a public safety or public service purpose) valued at market price shall be included in the AGR formula as revenue under LT, SS, or GRAF, depending on the type of goods, services, or privileges donated or bartered; and

- d. Special event revenue from events, such as food festivals, foot races, and concerts. Special event revenue shall be included in the AGR formula as revenue under LT, SS, or GRAF, as applicable. Prorate revenue according to the percentage of use between National Forest System lands and private land as described in the following paragraphs 5 and 6.

3. LT is the revenue from sales of alpine and nordic lift tickets and passes purchased for the purpose of using a ski area during any time of the year, including revenue that is generated on private land (such as from tickets sold on private land).

4. SS is the revenue from lessons provided to teach alpine or nordic skiing or other winter sports activities, such as racing, snowboarding, or snow shoeing, including revenue that is generated on private land (such as from tickets sold on private land).

5. Proration % is the method used to prorate revenue from the sale of ski area passes and lift tickets and revenue from ski school operations between National Forest System lands and private land in the ski area. Separately prorate alpine and nordic revenue with an appropriate proration factor. Add prorated revenues together; then sum them with GRAF to arrive at AGR. Use one or both of the following methods, as appropriate:

- a. STFP shall be the method used to prorate alpine revenue. The STFP direction contained in FSM 2715.11c effective in 1992 shall be used. Include in the calculation only uphill devices (lifts, tows, and tramways) that are fundamental to the winter sports operation (usually those located on both Federal and private land). Do not include people movers whose primary purpose is to shuttle people between parking areas or between parking areas and lodges and offices.
- b. Nordic trail length is the method used to prorate nordic revenue. Use the percentage of trail length on National Forest System lands to total trail length.

6. GRAF is the revenue from ancillary facilities, including all of the holder's or sub holder's lodging, food service, rental shops, parking, and other ancillary operations located on National Forest System lands. Do not include revenue that is generated on private land. For facilities that are partially located on National Forest System lands, calculate the ratio of the facility square footage located on National Forest System lands to the total facility square footage. Special event revenue allocatable to GRAF shall be prorated by the ratio of use on National Forest System lands to the total use.

7. In cases when the holder has no AGR for a given fiscal year, the holder shall pay a permit fee of \$2 per acre for National Forest System lands under permit or a percentage of the appraised value of National Forest System lands under permit, at the discretion of the authorized officer.

B. Fee Payments. Reports and deposits shall be tendered in accordance with the following schedule. They shall be sent or delivered to the collection officer, USDA, Forest Service, at the address furnished by the authorized officer. Checks or money orders shall be made payable to: USDA, Forest Service.

1. The holder shall calculate and submit an advance payment which is due by the beginning of the holder's payment cycle. The advance payment shall equal 20 percent of the holder's average permit fee for 3 operating years, when available. When past permit fee information is not available, the advance payment shall equal 20 percent of the permit fee, based on the prior holder's average fee or projected AGR. For ski areas not expected to generate AGR for a given payment cycle, advance payment of the permit fee as calculated in item A, paragraph 7 (\$2 per acre for National Forest System lands under permit or a percentage of the appraised value of National Forest System lands under permit, at the discretion of the authorized officer) shall be made. The advance payment shall be credited (item B, paragraph 3) toward the total ski area permit fee for the payment cycle.

2. The holder shall report sales, calculate fees due based on a tentative percentage rate, and make interim payments each calendar month except for periods in which no sales take place and the holder has notified the authorized officer that the operation has entered a seasonal shutdown for a specific period. Reports and payments shall be made by the end of the month following the end of each reportable period. Interim payments shall be credited (item B, paragraph 3) toward the total ski area permit fee for the payment cycle.

3. Within 90 days after the close of the ski area's payment cycle, the holder shall provide a financial statement, including a completed permit fee information form, Form FS-2700-19a, representing the ski area's financial condition at the close of its business year and an annual operating statement reporting the results of operations, including a final payment which includes year-end adjustments for the holder and each sub holder for the same period. Any balance that exists may be credited and applied against the next payment due or refunded, at the discretion of the permit holder.

4. Within 30 days of receipt of a statement from the Forest Service, the holder shall make any additional payment required to ensure that the correct ski area permit fee is paid for the past year's operation.

5. All permit fee calculations and records of sales are subject to review or periodic audit as determined by the authorized officer. Errors in calculation or payment shall be corrected as needed for conformance with those reviews or audits. In accordance with the Fee Payment Issue clause contained in this authorization, interest and penalties shall be assessed on additional fees due as a result of reviews or audits.

C. Correcting Errors. Correction of errors includes any action necessary to calculate the holder's sales or slope transport fee percentage or to make any other determination required to calculate permit fees accurately. For fee calculation purposes, an error may include:

- a. Misreporting or misrepresentation of amounts;
- b. Arithmetic mistakes;
- c. Typographic mistakes; or
- d. Variation from generally accepted accounting principles (GAAP), when such variations are inconsistent with the terms of this permit

Correction of errors shall be made retroactively to the date the error was made or to the previous audit period, whichever is more recent, and past fees shall be adjusted accordingly.

D. Fee Payment Issues.

1. **Crediting of Payments.** Payments shall be credited on the date received by the deposit facility, except that if a payment is received on a non-workday, the payment shall not be credited until the next workday.
2. **Disputed Fees.** Fees are due and payable by the due date. Disputed fees must be paid in full. Adjustments will be made if dictated by settlement terms or an appeal decision.
3. **Late Payments**
 - (a) **Interest.** Pursuant to 31 U.S.C. 3717 et seq., interest shall be charged on any fee amount not paid within 30 days from the date it became due. The rate of interest assessed shall be the higher of the Prompt Payment Act rate or the rate of the current value of funds to the Treasury (i.e., the Treasury tax and loan account rate), as prescribed and published annually or quarterly by the Secretary of the Treasury in the Federal Register and the Treasury Fiscal Requirements Manual Bulletins. Interest on the principal shall accrue from the date the fee amount is due.
 - (b) **Administrative Costs.** If the account becomes delinquent, administrative costs to cover processing and handling the delinquency shall be assessed.
 - (c) **Penalties.** A penalty of 6% per annum shall be assessed on the total amount that is more than 90 days delinquent and shall accrue from the same date on which interest charges begin to accrue.
 - (d) **Termination for Nonpayment.** This permit shall terminate without the necessity of prior notice and opportunity to comply when any permit fee payment is 90 calendar days from the due date in arrears. The holder shall be responsible for the delinquent fees, as well as any other costs of restoring the site to its original condition, including hazardous waste cleanup.
4. **Administrative Offset and Credit Reporting.** Delinquent fees and other charges associated with the permit shall be subject to all rights and remedies afforded the United States pursuant to 31 U.S.C. 3711 et seq. and common law. Delinquencies are subject to any or all of the following:
 - (a) Administrative offset of payments due the holder from the Forest Service.
 - (b) If in excess of 60 days, referral to the Department of the Treasury for appropriate collection action as provided by 31 U.S.C. 3711(g)(1).
 - (c) Offset by the Secretary of the Treasury of any amount due the holder, as provided by 31 U.S.C. 3720 et seq.
 - (d) Disclosure to consumer or commercial credit reporting agencies.

E. Access to Records. For the purpose of administering this permit (including ascertaining that fees paid were correct and evaluating the propriety of the fee base), the holder agrees to make all of the accounting books and supporting records to the business activities, as well as those of sublessees operating within the authority of this permit, available for analysis by qualified representatives of the Forest Service or other Federal agencies authorized to review the Forest Service activities. Review of accounting books and supporting records shall be made at dates convenient to the holder and reviewers. Financial information so obtained shall be treated as confidential as provided in regulations issued by the Secretary of Agriculture.

The holder shall retain the above records and keep them available for review for 5 years after the end of the year involved, unless disposition is otherwise approved by the authorized officer in writing.

G. Accounting Records. The holder shall follow Generally Accepted Accounting Principles or Other Comprehensive Bases of Accounting acceptable to the Forest Service in recording financial transactions and in reporting results to the authorized officer. When requested by the authorized officer, the holder at its own

expense shall have the annual accounting reports audited or prepared by a licensed independent accountant acceptable to the Forest Service. The holder shall require sub lessees to comply with these same requirements. The minimum acceptable accounting system shall include:

1. Systematic internal controls and recording by kind of business the gross receipts derived from all sources of business conducted under this permit. Receipts should be recorded daily and, if possible, deposited into a bank account without reduction by disbursements. Receipt entries shall be supported by source documents such as cash-register tapes, sale invoices, rental records, and cash accounts from other sources.
2. A permanent record of investments in facilities (depreciation schedule), and current source documents for acquisition costs of capital items.
3. Preparation and maintenance of such special records and accounts as may be specified by the authorized officer.

VII. TRANSFER AND SALE

A. Subleasing.

1. In General. The holder may sublease the use of land and improvements covered under this permit and the operation of concessions and facilities authorized upon prior written notice to the authorized officer. The Forest Service reserves the right to disapprove subleases. In any circumstance, only those facilities and activities authorized by this permit may be subleased. The holder shall continue to be responsible for compliance with all conditions of this permit by persons to whom such premises may be sublet. The holder may not sublease direct management responsibility without prior written approval by the authorized officer.
2. Lease Agreements. Pursuant to clause VII.A.1 above, the authorized officer has approved two lease agreements, one between the holder and Brighton Resort, LLC and one between CNL Income Brighton TRS Corporation and Brighton Resort, LLC, for operation of the authorized improvements under the terms of the permit. Brighton Resort, LLC is executing this permit in the capacity of a lessee under those lease agreements, rather than as a holder. Brighton Resort, LLC is subject to all obligations of this permit, including, in particular, those in sections III, IV, V, and VI and clauses VIII.A.1, VIII.A.2, VIII.B, and VIII.D and is also bound to comply with all terms of the lease agreements in operating the authorized improvements. In signing the permit, Brighton Resort, LLC is not acquiring any rights or privileges under the permit. This clause and Brighton Resort, LLC's execution of this permit shall not (a) create, enlarge, diminish, or otherwise affect any right or obligation of Brighton Resort, LLC, the holder, or CNL Income Brighton TRS Corporation under the lease agreements or any other agreement or (b) in any way affect the rights of the holder and CNL Income Brighton TRS Corporation to terminate their lease agreements with Brighton Resort, LLC.

B. Notification of Sale. The holder shall immediately notify the authorized officer when a sale and transfer of ownership of the permitted improvements is planned.

C. Divestiture of Ownership.

1. In General. Upon change in ownership of the facilities authorized by this permit, the rights granted under this authorization may be transferred to the new owner upon application to and approval by the authorized officer. The new owner must qualify and agree to comply with, and be bound by the terms and conditions of the authorization. In granting approval, the authorized officer may modify the terms, conditions, and special stipulations to reflect any new requirements imposed by current Federal and state land use plans, laws, regulations or other management decisions.
2. Ownership of Certain Personal Property by the Holder's Subsidiary. To comply with current federal tax law, certain personal property authorized by this permit, i.e. the lift towers and moving parts, which constitute approximately 10 to 20 percent of the total improvements authorized by this permit, are owned by the holder's direct, wholly owned subsidiary, CNL Income Brighton TRS Corporation. For purposes of this permit, this personal property shall be treated as if it were directly owned by the holder. The

construction, operation, and maintenance of this personal property must satisfy all applicable permit requirements. During the term of this permit, the ownership of this personal property shall not be transferred to any individual or entity other than another direct, wholly owned subsidiary of the holder, or, if permitted by changes in federal tax law, the holder. Transfer of ownership of this personal property from CNL Income Brighton TRS Corporation to another direct, wholly owned subsidiary of the holder or to the holder shall not be considered a change in ownership of the authorized improvements for purposes of 36 CFR 251.59 and clauses VII.B and VII.C.1 of this permit. Transfer of ownership of this personal property to any other individual or entity shall be subject to 36 CFR 251.59 and clauses VII.B and VII.C.1 of this permit. As long as the personal property is owned by CNL Income Brighton TRS Corporation or another direct, wholly owned subsidiary of the holder, the holder shall own all the issued and outstanding common stock of CNL Income Brighton TRS Corporation or that other subsidiary.

VIII. REVOCATION AND SUSPENSION

A. Revocation and Suspension. The Forest Service may suspend or revoke this permit in whole or part:

1. For noncompliance with Federal, State, or local laws and regulations;
2. For noncompliance with the terms of this permit;
3. For failure of the holder to exercise the privileges granted by this permit;
4. With the consent of the holder; or
5. At the discretion of the authorized officer for specific and compelling reasons in the public interest.

B. Opportunity to Take Corrective Action. Prior to revocation or suspension under clause VIII.A, the authorized officer shall give the holder and, if applicable, Brighton Resort, LCC written notice of the grounds for each action and a reasonable time, not to exceed 90 days, to complete the corrective action prescribed by the authorized officer.

C. Revocation for Reasons in the Public Interest. If, during the term of this permit or any extension thereof, the Secretary of Agriculture or any official of the Forest Service with delegated authority determines in planning for the uses of the National Forest System that the public interest requires revocation of this permit, this permit shall be revoked after one hundred-eighty (180) day's written notice to the holder. The United States shall then have the right to purchase the holder's improvements, to remove them, or to require the holder to remove them, and the United States shall be obligated to pay an equitable consideration for the improvements or for removal of the improvements and damages resulting from their removal. If the amount of consideration is fixed by mutual agreement between the United States and the holder, that amount shall be accepted by the holder in full satisfaction of all claims against the United States under this clause. If mutual agreement is not reached, the Forest Service shall determine the amount of consideration. If the holder is dissatisfied with the amount determined by the Forest Service, the holder may appeal the determination under the agency's administrative appeal regulations.

D. Suspension. The authorized officer may immediately suspend this permit, in whole or in part, when necessary to protect public health, safety, or the environment. The suspension decision must be in writing. Within 48 hours of the request of the holder, the superior of the authorized officer shall arrange for an on-the-ground review of the adverse conditions with the holder. Following this review the superior shall take prompt action to affirm, modify, or cancel the suspension.

IX. RENEWAL

A. Renewal. The authorized use may be renewed. Renewal requires the following conditions: (1) the land use allocation is compatible with the Forest Land and Resource Management Plan; (2) the site is being used for the purposes previously authorized and; (3) the enterprise is being continually operated and maintained in accordance with all the provisions of the permit. In making a renewal, the authorized officer may modify the terms, conditions, and special stipulations.

X. RIGHTS AND RESPONSIBILITIES UPON TERMINATION OR NONRENEWAL

A. Removal of Improvements. Except as provided in Clause VIII. A, upon termination or revocation of this special use permit by the Forest Service, the holder shall remove within a reasonable time as established by the

authorized officer, the structures and improvements, and shall restore the site to a condition satisfactory to the authorized officer, unless otherwise waived in writing or in the authorization. If the holder fails to remove the structures or improvements within a reasonable period, as determined by the authorized officer, they shall become the property of the United States without compensation to the holder, but that shall not relieve the holder's liability for the removal and site restoration costs.

XI. MISCELLANEOUS PROVISIONS

A. Members of Congress. No Member of or Delegate to Congress, or Resident Commissioner shall be admitted to any share or part of this agreement or to any benefit that may arise here from unless it is made with a corporation for its general benefit.

B. Inspection, Forest Service. The Forest Service shall monitor the holder's operations and reserves the right to inspect the permitted facilities and improvements at any time for compliance with the terms of this permit. Inspections by the Forest Service do not relieve the holder of responsibilities under other terms of this permit.

C. Regulating Services and Rates. The Forest Service shall have the authority to check and regulate the adequacy and type of services provided the public and to require that such services conform to satisfactory standards. The holder may be required to furnish a schedule of prices for sales and services authorized by the permit. Such prices and services may be regulated by the Forest Service: Provided that the holder shall not be required to charge prices significantly different than those charged by comparable or competing enterprises.

D. Advertising. The holder, in advertisements, signs, circulars, brochures, letterheads, and like materials, as well as orally, shall not misrepresent in any way either the accommodations provided, the status of the permit, or the area covered by it or the vicinity. The fact that the permitted area is located on the National Forest shall be made readily apparent in all of the holder's brochures and print advertising regarding use and management of the area and facilities under permit.

F. Water Use Facilities.

1. Water Use Facilities. The National Forest System ("NFS") land which is the subject of this permit is hereinafter referred to as the "permitted NFS land." The authorization of facilities to divert, store, or convey water on the permitted National Forest System (NFS) land ("water facilities") in conjunction with water rights acquired by the holder is for the purpose of operating a winter or year-round resort and related facilities under this permit. If use of the water or the water facilities ceases, the authorization to use the permitted NFS land for such water facilities will also cease. The United States reserves the right to place conditions on the installation, operation, maintenance and removal of these water facilities necessary to protect public property, public safety, and natural resources on the permitted NFS land in compliance with applicable laws, provided, however, such conditions shall not permit the imposition of bypass flows on water transported to the permitted NFS land from points of diversion or storage that arise off of the permitted NFS land.
2. Water Rights. This permit does not confer any water rights on the holder. Water rights must be acquired by the holder under state law.
3. Future Applications and Revocation. After June 2004, any right to divert water from the permitted NFS land where the use of such water is on the same permitted NFS land shall be applied for and held in the name of the United States and the holder (hereinafter called the ?joint water rights?). This provision shall not apply to water rights that are acquired by the permit holder from a source off of the permitted NFS land and transferred to a point of diversion or storage on the permitted NFS land. During the term of the permit and any reissuance thereafter, the permit holder shall be responsible for maintaining such joint water rights, and shall have the right to make any applications or other filings as may be necessary to maintain and protect such joint water rights. In the event of revocation of this permit, the United States shall succeed to the sole ownership of such joint water rights. All joint water rights subject to this clause are listed below (if none, write).

State ID #	Owner	Type or Basis	Purpose of Use
None		(decree, license, certificate)	

E. Bonding. The authorized officer may require the holder to furnish a bond or other security to secure all or any of the obligations imposed by the terms of the authorization or any applicable law, regulation, or order.

Bonds Performance. Use the following text, when bonding is called for: As a further guarantee of the faithful performance of the provisions of terms and conditions of this permit, the holder agrees to deliver and maintain a surety bond or other acceptable security in the amount of n/a. Should the sureties or the bonds delivered under this permit become unsatisfactory to the Forest Service, the holder shall, within thirty (30) days of demand, furnish a new bond with surety, solvent and satisfactory to the Forest Service. In lieu of a surety bond, the holder may deposit into a Federal depository, as directed by the Forest Service, and maintain therein, cash in the amounts provided for above, or negotiable securities of the United States having a market value at the time of deposit of not less than the dollar amounts provided above.

The holder's surety bond shall be released, or deposits in lieu of a bond, shall be returned thirty (30) days after certification by the Forest Service that priority installations under the development plan are complete, and upon furnishing by the holder of proof satisfactory to the Forest Service that all claims for labor and material on said installations have been paid or released and satisfied. The holder agrees that all moneys deposited under this permit may, upon failure on his or her part to fulfill all and singular the requirements herein set forth or made a part hereof, be retained by the United States to be applied to satisfy obligations assumed hereunder, without prejudice whatever to any rights and remedies of the United States.

Prior to undertaking additional construction or alteration work not provided for in the above terms and conditions or when the improvements are to be removed and the area restored, the holder shall deliver and maintain a surety bond in an amount set by the Forest Service, which amount shall not be in excess of the estimated loss which the Government would suffer upon default in performance of this work.

G. Current Addresses. The holder and the Forest Service shall keep each informed of current mailing addresses including those necessary for billing and payment of fees.

H. Identification of Holder. Identification of the holder shall remain sufficient so that the Forest Service shall know the true identity of the entity.

Corporation Status Notification:

1. The holder shall notify the authorized officer within fifteen (15) days of the following changes:
 - a. Names of officers appointed or terminated.
 - b. Names of stockholders who acquire stock shares causing their ownership to exceed 50 percent of shares issued or otherwise acquired, resulting in gaining controlling interest in the corporation.
2. The holder shall furnish the authorized officer:
 - a. A copy of the articles of incorporation and bylaws.
 - b. An authenticated copy of a resolution of the board of directors specifically authorizing a certain individual or individuals to represent the holder in dealing with the Forest Service.
 - c. A list of officers and directors of the corporation and their addresses.
 - d. Upon request, a certified list of stockholders and amount of stock owned by each.
 - e. The authorized officer may require the holder to furnish additional information as set forth in 36 CFR 251.54(e)(1)(iv).

Partnership Status Notification:

The holder shall notify the authorized officer within fifteen (15) days of the following changes. Names of the individuals involved shall be included with the notification.

1. Partnership makeup changes due to death, withdrawal, or addition of a partner.
2. Party or parties assigned financed interest in the partnership by existing partner(s).
3. Termination, reformation, or revision of the partnership agreement.
4. The acquisition of partnership interest, either through purchase of an interest from an existing partner or partners, or contribution of assets, that exceeds 50 percent of the partnership permanent investment.

I. Archaeological-Paleontological Discoveries. The holder shall immediately notify the authorized officer of any and all antiquities or other objects of historic or scientific interest. These include, but are not limited to, historic or prehistoric ruins, fossils, or artifacts discovered as the result of operations under this permit, and shall leave such discoveries intact until authorized to proceed by the authorized officer. Protective and mitigative measures specified by the authorized officer shall be the responsibility of the permit holder.

J. Protection of Habitat of Endangered, Threatened, and Sensitive Species. Location of areas needing special measures for protection of plants or animals listed as threatened or endangered under the Endangered Species Act (ESA) of 1973, as amended, or listed as sensitive by the Regional Forester under authority of FSM 2670, derived from ESA Section 7 consultation, may be shown on a separate map, hereby made a part of this permit, or identified on the ground. Protective and mitigative measures specified by the authorized officer shall be the responsibility of the permit holder.

If protection measures prove inadequate, if other such areas are discovered, or if new species are listed as Federally threatened or endangered or as sensitive by the Regional Forester, the authorized officer may specify additional protection regardless of when such facts become known. Discovery of such areas by either party shall be promptly reported to the other party.

K. Superior Clauses. In the event of any conflict between any of the preceding printed clauses or any provision thereof, and any of the following clauses or any provision thereof, the preceding clauses shall control.

L. Superseded Permit. This permit replaces a special use permit issued to: BOYNE USA, INC SLC419601, on 01/27/1994.

M. Disputes. Appeal of any provisions of this authorization or any requirements thereof shall be subject to the appeal regulations at 36 CFR 251, Subpart C, or revisions thereto. The procedures for these appeals are set forth in 36 CFR 251 published in the Federal Register at 54 FR 3362, January 23, 1989.

THIS PERMIT IS ACCEPTED SUBJECT TO ALL OF ITS TERMS AND CONDITIONS:

ACCEPTED:

CNL INCOME BRIGHTON, LLC
BY TAMMIE A. QUINLAN

HOLDER NAME AND SIGNATURE DATE

APPROVED:

David R. Meyer - Deputy Forest Supervisor

for FAYE L. KRUEGER, FOREST SUPERVISOR *1/8/07*

AUTHORIZED OFFICER SIGNATURE DATE
NAME AND TITLE

AGREED TO BY THE HOLDER'S LESSEE, BRIGHTON RESORT, LLC, FOR THE LIMITED PURPOSE OF OBLIGATING BRIGHTON RESORT, LLC TO OPERATE THE PERMITTED IMPROVEMENTS IN COMPLIANCE WITH SECTIONS III, IV, V, VI AND CLAUSES VIII.A.1, VIII.A.2, VIII.B., AND VIII.D. OF THIS PERMIT AND ENABLING THE FOREST SERVICE TO DIRECTLY ENFORCE THAT OBLIGATION AGAINST BRIGHTON RESORT, LLC.

BRIGHTON RESORT, LLC

OPERATOR NAME AND SIGNATURE DATE

According to the Paperwork Reduction Act of 1995, an agency may not conduct or sponsor, and a person is not required to respond to a collection of information unless it displays a valid OMB control number. The valid OMB control number for this information collection is 0596-0082. The time required to complete this information collection is estimated to average 1 hour per response, including the time for reviewing instructions, searching existing data sources, gathering and maintaining the data needed, and completing and reviewing the collection of information.


The U.S. Department of Agriculture (USDA) prohibits discrimination in all its programs and activities on the basis of race, color, national origin, gender, religion, age, disability, political beliefs, sexual orientation, and marital or family status. (Not all prohibited bases apply to all programs.) Persons with disabilities who require alternative means for communication of program information (Braille, large print, audiotape, etc.) should contact USDA's TARGET Center at 202-720-2600 (voice and TDD).

To file a complaint of discrimination, write USDA, Director, Office of Civil Rights, 1400 Independence Avenue, SW, Washington, DC 20250-9410 or call (800) 975-3272 (voice) or (202) 720-6382 (TDD). USDA is an equal opportunity provider and employer.

The Privacy Act of 1974 (5 U.S.C. 552a) and the Freedom of Information Act (5 U.S.C. 552) govern the confidentiality to be provided for information received by the Forest Service.

THIS PERMIT IS ACCEPTED SUBJECT TO ALL OF ITS TERMS AND CONDITIONS:

ACCEPTED:



 CNL INCOME BRIGHTON, LLC
 BY TAMMIE A. QUINLAN
 HOLDER NAME AND SIGNATURE 1-8-07
DATE

APPROVED:

 FAYE L. KRUEGER, FOREST SUPERVISOR
 AUTHORIZED OFFICER SIGNATURE NAME AND TITLE DATE

AGREED TO BY THE HOLDER'S LESSEE, BRIGHTON RESORT, LLC, FOR THE LIMITED PURPOSE OF OBLIGATING BRIGHTON RESORT, LLC TO OPERATE THE PERMITTED IMPROVEMENTS IN COMPLIANCE WITH SECTIONS III, IV, V, VI AND CLAUSES VIII.A.1, VIII.A.2, VIII.B., AND VIII.D. OF THIS PERMIT AND ENABLING THE FOREST SERVICE TO DIRECTLY ENFORCE THAT OBLIGATION AGAINST BRIGHTON RESORT, LLC.

 BRIGHTON RESORT, LLC
 OPERATOR NAME AND SIGNATURE DATE

According to the Paperwork Reduction Act of 1995, an agency may not conduct or sponsor, and a person is not required to respond to a collection of information unless it displays a valid OMB control number. The valid OMB control number for this information collection is 0596-0082. The time required to complete this information collection is estimated to average 1 hour per response, including the time for reviewing instructions, searching existing data sources, gathering and maintaining the data needed, and completing and reviewing the collection of information.


The U.S. Department of Agriculture (USDA) prohibits discrimination in all its programs and activities on the basis of race, color, national origin, gender, religion, age, disability, political beliefs, sexual orientation, and marital or family status. (Not all prohibited bases apply to all programs.) Persons with disabilities who require alternative means for communication of program information (Braille, large print, audiotape, etc.) should contact USDA's TARGET Center at 202-720-2600 (voice and TDD).

To file a complaint of discrimination, write USDA, Director, Office of Civil Rights, 1400 Independence Avenue, SW, Washington, DC 20250-9410 or call (800) 975-3272 (voice) or (202) 720-6382 (TDD). USDA is an equal opportunity provider and employer.

The Privacy Act of 1974 (5 U.S.C. 552a) and the Freedom of Information Act (5 U.S.C. 552) govern the confidentiality to be provided for information received by the Forest Service.

THIS PERMIT IS ACCEPTED SUBJECT TO ALL OF ITS TERMS AND CONDITIONS:

ACCEPTED:


 CNL INCOME BRIGHTON, LLC
 BY TAMMIE A. QUINLAN

 HOLDER NAME AND SIGNATURE 1-8-07
DATE

APPROVED:

 FAYE L. KRUEGER, FOREST SUPERVISOR
 AUTHORIZED OFFICER SIGNATURE DATE
NAME AND TITLE


AGREED TO BY THE HOLDER'S LESSEE, BRIGHTON RESORT, LLC, FOR THE LIMITED PURPOSE OF OBLIGATING BRIGHTON RESORT, LLC TO OPERATE THE PERMITTED IMPROVEMENTS IN COMPLIANCE WITH SECTIONS III, IV, V, VI AND CLAUSES VIII.A.1, VIII.A.2, VIII.B., AND VIII.D. OF THIS PERMIT AND ENABLING THE FOREST SERVICE TO DIRECTLY ENFORCE THAT OBLIGATION AGAINST BRIGHTON RESORT, LLC.


 BRIGHTON RESORT, LLC

 OPERATOR NAME AND SIGNATURE 1-8-07
DATE

ROLAND ANDREASSON
CFO

Pamela A. Greetis
PAMELA A. GREETIS - NOTARY PUBLIC



According to the Paperwork Reduction Act of 1995, an agency may not conduct or sponsor, and a person is not required to respond to a collection of information unless it displays a valid OMB control number. The valid OMB control number for this information collection is 0596-0082. The time required to complete this information collection is estimated to average 1 hour per response, including the time for reviewing instructions, searching existing data sources, gathering and maintaining the data needed, and completing and reviewing the collection of information.

The U.S. Department of Agriculture (USDA) prohibits discrimination in all its programs and activities on the basis of race, color, national origin, gender, religion, age, disability, political beliefs, sexual orientation, and marital or family status. (Not all prohibited bases apply to all programs.) Persons with disabilities who require alternative means for communication of program information (Braille, large print, audiotape, etc.) should contact USDA's TARGET Center at 202-720-2600 (voice and TDD).

To file a complaint of discrimination, write USDA, Director, Office of Civil Rights, 1400 Independence Avenue, SW, Washington, DC 20250-9410 or call (800) 975-3272 (voice) or (202) 720-6382 (TDD). USDA is an equal opportunity provider and employer.

The Privacy Act of 1974 (5 U.S.C. 552a) and the Freedom of Information Act (5 U.S.C. 552) govern the confidentiality to be provided for information received by the Forest Service.

Exhibit A

**CNL Income Brighton, LLC
Special Use Permit Map
Dated January 8, 2007**

CNL INCOME BRIGHTON, LLC
BY TAMMIE A. QUINLAN


HOLDER NAME AND SIGNATURE

DATE

David R. Myers for FAYE L. KRUEGER, FOREST SUPERVISOR *1/8/07*
AUTHORIZED OFFICER SIGNATURE DATE

Exhibit A

**CNL Income Brighton, LLC
Special Use Permit Map
Dated January 8, 2007**



HOLDER NAME AND SIGNATURE

CNL INCOME BRIGHTON, LLC
BY TAMMIE A. QUINLAN

DATE

1-8-07

AUTHORIZED OFFICER SIGNATURE

FAYE L. KRUEGER, FOREST SUPERVISOR

DATE

permitt2007.jpg (5100x3352x246.jpg)



USGS
 This map is intended for recreational purposes. Use of this map is not warranted for any other purpose. All property boundaries are approximate.
 0 400 800 1200
 Feet
 1" = 400'
 UTM
 18N
 50E
 450000
 4500000
 18N 50E

LEGEND

<p>BOUNDARIES</p> <ul style="list-style-type: none"> 301.15 - 301.18 State Line Permit 301.19 - 301.21 Private Property 301.22 - 301.24 Section Line 301.25 - 301.27 Survey Road 301.28 - 301.30 Light Rail 301.31 - 301.33 Light Rail 301.34 - 301.36 Light Rail 301.37 - 301.39 Light Rail 301.40 - 301.42 Light Rail 301.43 - 301.45 Light Rail 301.46 - 301.48 Light Rail 301.49 - 301.51 Light Rail 301.52 - 301.54 Light Rail 301.55 - 301.57 Light Rail 301.58 - 301.60 Light Rail 301.61 - 301.63 Light Rail 301.64 - 301.66 Light Rail 301.67 - 301.69 Light Rail 301.70 - 301.72 Light Rail 301.73 - 301.75 Light Rail 301.76 - 301.78 Light Rail 301.79 - 301.81 Light Rail 301.82 - 301.84 Light Rail 301.85 - 301.87 Light Rail 301.88 - 301.90 Light Rail 301.91 - 301.93 Light Rail 301.94 - 301.96 Light Rail 301.97 - 301.99 Light Rail 302.00 - 302.02 Light Rail 302.03 - 302.05 Light Rail 302.06 - 302.08 Light Rail 302.09 - 302.11 Light Rail 302.12 - 302.14 Light Rail 302.15 - 302.17 Light Rail 302.18 - 302.20 Light Rail 302.21 - 302.23 Light Rail 302.24 - 302.26 Light Rail 302.27 - 302.29 Light Rail 302.30 - 302.32 Light Rail 302.33 - 302.35 Light Rail 302.36 - 302.38 Light Rail 302.39 - 302.41 Light Rail 302.42 - 302.44 Light Rail 302.45 - 302.47 Light Rail 302.48 - 302.50 Light Rail 302.51 - 302.53 Light Rail 302.54 - 302.56 Light Rail 302.57 - 302.59 Light Rail 302.60 - 302.62 Light Rail 302.63 - 302.65 Light Rail 302.66 - 302.68 Light Rail 302.69 - 302.71 Light Rail 302.72 - 302.74 Light Rail 302.75 - 302.77 Light Rail 302.78 - 302.80 Light Rail 302.81 - 302.83 Light Rail 302.84 - 302.86 Light Rail 302.87 - 302.89 Light Rail 302.90 - 302.92 Light Rail 302.93 - 302.95 Light Rail 302.96 - 302.98 Light Rail 302.99 - 303.01 Light Rail 303.02 - 303.04 Light Rail 303.05 - 303.07 Light Rail 303.08 - 303.10 Light Rail 303.11 - 303.13 Light Rail 303.14 - 303.16 Light Rail 303.17 - 303.19 Light Rail 303.20 - 303.22 Light Rail 303.23 - 303.25 Light Rail 303.26 - 303.28 Light Rail 303.29 - 303.31 Light Rail 303.32 - 303.34 Light Rail 303.35 - 303.37 Light Rail 303.38 - 303.40 Light Rail 303.41 - 303.43 Light Rail 303.44 - 303.46 Light Rail 303.47 - 303.49 Light Rail 303.50 - 303.52 Light Rail 303.53 - 303.55 Light Rail 303.56 - 303.58 Light Rail 303.59 - 303.61 Light Rail 303.62 - 303.64 Light Rail 303.65 - 303.67 Light Rail 303.68 - 303.70 Light Rail 303.71 - 303.73 Light Rail 303.74 - 303.76 Light Rail 303.77 - 303.79 Light Rail 303.80 - 303.82 Light Rail 303.83 - 303.85 Light Rail 303.86 - 303.88 Light Rail 303.89 - 303.91 Light Rail 303.92 - 303.94 Light Rail 303.95 - 303.97 Light Rail 303.98 - 303.99 Light Rail 	<p>PERMITS</p> <ul style="list-style-type: none"> 304.01 - 304.02 Special Use Permit 304.03 - 304.04 Section Line 304.05 - 304.06 Survey Road 304.07 - 304.08 Light Rail 304.09 - 304.10 Light Rail 304.11 - 304.12 Light Rail 304.13 - 304.14 Light Rail 304.15 - 304.16 Light Rail 304.17 - 304.18 Light Rail 304.19 - 304.20 Light Rail 304.21 - 304.22 Light Rail 304.23 - 304.24 Light Rail 304.25 - 304.26 Light Rail 304.27 - 304.28 Light Rail 304.29 - 304.30 Light Rail 304.31 - 304.32 Light Rail 304.33 - 304.34 Light Rail 304.35 - 304.36 Light Rail 304.37 - 304.38 Light Rail 304.39 - 304.40 Light Rail 304.41 - 304.42 Light Rail 304.43 - 304.44 Light Rail 304.45 - 304.46 Light Rail 304.47 - 304.48 Light Rail 304.49 - 304.50 Light Rail 304.51 - 304.52 Light Rail 304.53 - 304.54 Light Rail 304.55 - 304.56 Light Rail 304.57 - 304.58 Light Rail 304.59 - 304.60 Light Rail 304.61 - 304.62 Light Rail 304.63 - 304.64 Light Rail 304.65 - 304.66 Light Rail 304.67 - 304.68 Light Rail 304.69 - 304.70 Light Rail 304.71 - 304.72 Light Rail 304.73 - 304.74 Light Rail 304.75 - 304.76 Light Rail 304.77 - 304.78 Light Rail 304.79 - 304.80 Light Rail 304.81 - 304.82 Light Rail 304.83 - 304.84 Light Rail 304.85 - 304.86 Light Rail 304.87 - 304.88 Light Rail 304.89 - 304.90 Light Rail 304.91 - 304.92 Light Rail 304.93 - 304.94 Light Rail 304.95 - 304.96 Light Rail 304.97 - 304.98 Light Rail 304.99 - 305.00 Light Rail 	<p>PERMITS</p> <ul style="list-style-type: none"> 305.01 - 305.02 Special Use Permit 305.03 - 305.04 Section Line 305.05 - 305.06 Survey Road 305.07 - 305.08 Light Rail 305.09 - 305.10 Light Rail 305.11 - 305.12 Light Rail 305.13 - 305.14 Light Rail 305.15 - 305.16 Light Rail 305.17 - 305.18 Light Rail 305.19 - 305.20 Light Rail 305.21 - 305.22 Light Rail 305.23 - 305.24 Light Rail 305.25 - 305.26 Light Rail 305.27 - 305.28 Light Rail 305.29 - 305.30 Light Rail 305.31 - 305.32 Light Rail 305.33 - 305.34 Light Rail 305.35 - 305.36 Light Rail 305.37 - 305.38 Light Rail 305.39 - 305.40 Light Rail 305.41 - 305.42 Light Rail 305.43 - 305.44 Light Rail 305.45 - 305.46 Light Rail 305.47 - 305.48 Light Rail 305.49 - 305.50 Light Rail 305.51 - 305.52 Light Rail 305.53 - 305.54 Light Rail 305.55 - 305.56 Light Rail 305.57 - 305.58 Light Rail 305.59 - 305.60 Light Rail 305.61 - 305.62 Light Rail 305.63 - 305.64 Light Rail 305.65 - 305.66 Light Rail 305.67 - 305.68 Light Rail 305.69 - 305.70 Light Rail 305.71 - 305.72 Light Rail 305.73 - 305.74 Light Rail 305.75 - 305.76 Light Rail 305.77 - 305.78 Light Rail 305.79 - 305.80 Light Rail 305.81 - 305.82 Light Rail 305.83 - 305.84 Light Rail 305.85 - 305.86 Light Rail 305.87 - 305.88 Light Rail 305.89 - 305.90 Light Rail 305.91 - 305.92 Light Rail 305.93 - 305.94 Light Rail 305.95 - 305.96 Light Rail 305.97 - 305.98 Light Rail 305.99 - 306.00 Light Rail 	<p>PERMITS</p> <ul style="list-style-type: none"> 306.01 - 306.02 Special Use Permit 306.03 - 306.04 Section Line 306.05 - 306.06 Survey Road 306.07 - 306.08 Light Rail 306.09 - 306.10 Light Rail 306.11 - 306.12 Light Rail 306.13 - 306.14 Light Rail 306.15 - 306.16 Light Rail 306.17 - 306.18 Light Rail 306.19 - 306.20 Light Rail 306.21 - 306.22 Light Rail 306.23 - 306.24 Light Rail 306.25 - 306.26 Light Rail 306.27 - 306.28 Light Rail 306.29 - 306.30 Light Rail 306.31 - 306.32 Light Rail 306.33 - 306.34 Light Rail 306.35 - 306.36 Light Rail 306.37 - 306.38 Light Rail 306.39 - 306.40 Light Rail 306.41 - 306.42 Light Rail 306.43 - 306.44 Light Rail 306.45 - 306.46 Light Rail 306.47 - 306.48 Light Rail 306.49 - 306.50 Light Rail 306.51 - 306.52 Light Rail 306.53 - 306.54 Light Rail 306.55 - 306.56 Light Rail 306.57 - 306.58 Light Rail 306.59 - 306.60 Light Rail 306.61 - 306.62 Light Rail 306.63 - 306.64 Light Rail 306.65 - 306.66 Light Rail 306.67 - 306.68 Light Rail 306.69 - 306.70 Light Rail 306.71 - 306.72 Light Rail 306.73 - 306.74 Light Rail 306.75 - 306.76 Light Rail 306.77 - 306.78 Light Rail 306.79 - 306.80 Light Rail 306.81 - 306.82 Light Rail 306.83 - 306.84 Light Rail 306.85 - 306.86 Light Rail 306.87 - 306.88 Light Rail 306.89 - 306.90 Light Rail 306.91 - 306.92 Light Rail 306.93 - 306.94 Light Rail 306.95 - 306.96 Light Rail 306.97 - 306.98 Light Rail 306.99 - 307.00 Light Rail
---	---	---	---

PERMIT AREA STATISTICS
 Total Area: 1000 Acres
 Area Under Permit: 500 Acres
 Area Under Survey: 500 Acres

MANAGEMENT CONTROL FEATURES
 308.01 - 308.02 Special Use Permit
 308.03 - 308.04 Section Line
 308.05 - 308.06 Survey Road
 308.07 - 308.08 Light Rail
 308.09 - 308.10 Light Rail
 308.11 - 308.12 Light Rail
 308.13 - 308.14 Light Rail
 308.15 - 308.16 Light Rail
 308.17 - 308.18 Light Rail
 308.19 - 308.20 Light Rail
 308.21 - 308.22 Light Rail
 308.23 - 308.24 Light Rail
 308.25 - 308.26 Light Rail
 308.27 - 308.28 Light Rail
 308.29 - 308.30 Light Rail
 308.31 - 308.32 Light Rail
 308.33 - 308.34 Light Rail
 308.35 - 308.36 Light Rail
 308.37 - 308.38 Light Rail
 308.39 - 308.40 Light Rail
 308.41 - 308.42 Light Rail
 308.43 - 308.44 Light Rail
 308.45 - 308.46 Light Rail
 308.47 - 308.48 Light Rail
 308.49 - 308.50 Light Rail
 308.51 - 308.52 Light Rail
 308.53 - 308.54 Light Rail
 308.55 - 308.56 Light Rail
 308.57 - 308.58 Light Rail
 308.59 - 308.60 Light Rail
 308.61 - 308.62 Light Rail
 308.63 - 308.64 Light Rail
 308.65 - 308.66 Light Rail
 308.67 - 308.68 Light Rail
 308.69 - 308.70 Light Rail
 308.71 - 308.72 Light Rail
 308.73 - 308.74 Light Rail
 308.75 - 308.76 Light Rail
 308.77 - 308.78 Light Rail
 308.79 - 308.80 Light Rail
 308.81 - 308.82 Light Rail
 308.83 - 308.84 Light Rail
 308.85 - 308.86 Light Rail
 308.87 - 308.88 Light Rail
 308.89 - 308.90 Light Rail
 308.91 - 308.92 Light Rail
 308.93 - 308.94 Light Rail
 308.95 - 308.96 Light Rail
 308.97 - 308.98 Light Rail
 308.99 - 309.00 Light Rail

PERMITS
 309.01 - 309.02 Special Use Permit
 309.03 - 309.04 Section Line
 309.05 - 309.06 Survey Road
 309.07 - 309.08 Light Rail
 309.09 - 309.10 Light Rail
 309.11 - 309.12 Light Rail
 309.13 - 309.14 Light Rail
 309.15 - 309.16 Light Rail
 309.17 - 309.18 Light Rail
 309.19 - 309.20 Light Rail
 309.21 - 309.22 Light Rail
 309.23 - 309.24 Light Rail
 309.25 - 309.26 Light Rail
 309.27 - 309.28 Light Rail
 309.29 - 309.30 Light Rail
 309.31 - 309.32 Light Rail
 309.33 - 309.34 Light Rail
 309.35 - 309.36 Light Rail
 309.37 - 309.38 Light Rail
 309.39 - 309.40 Light Rail
 309.41 - 309.42 Light Rail
 309.43 - 309.44 Light Rail
 309.45 - 309.46 Light Rail
 309.47 - 309.48 Light Rail
 309.49 - 309.50 Light Rail
 309.51 - 309.52 Light Rail
 309.53 - 309.54 Light Rail
 309.55 - 309.56 Light Rail
 309.57 - 309.58 Light Rail
 309.59 - 309.60 Light Rail
 309.61 - 309.62 Light Rail
 309.63 - 309.64 Light Rail
 309.65 - 309.66 Light Rail
 309.67 - 309.68 Light Rail
 309.69 - 309.70 Light Rail
 309.71 - 309.72 Light Rail
 309.73 - 309.74 Light Rail
 309.75 - 309.76 Light Rail
 309.77 - 309.78 Light Rail
 309.79 - 309.80 Light Rail
 309.81 - 309.82 Light Rail
 309.83 - 309.84 Light Rail
 309.85 - 309.86 Light Rail
 309.87 - 309.88 Light Rail
 309.89 - 309.90 Light Rail
 309.91 - 309.92 Light Rail
 309.93 - 309.94 Light Rail
 309.95 - 309.96 Light Rail
 309.97 - 309.98 Light Rail
 309.99 - 310.00 Light Rail

BRIGHTON RESORT
 SPECIAL USE PERMIT MAP
 Prepared: January 8, 2007

URTIMA NATIONAL FOREST
 2007
 THE NATIONAL FOREST SERVICE
 DEPARTMENT OF AGRICULTURE
 WASHINGTON, D.C. 20250

THE BRIGHTON RESORT
 2007
 THE BRIGHTON RESORT
 WASHINGTON, D.C. 20250