

5
OGDEN LAND CO.
Uintah Bench



W2746384

EN 2746384 PG 1 OF 5
LEANN H KILTS, WEBER COUNTY RECORDER
17-JUL-15 1:39 PM FEE \$1.00 DEP TDT
REC FOR: WEBER BASIN WATER CONSERV DIST

REALLOCATION

to WEBER BASIN WATER CONSERVANCY DISTRICT for Water Reallocation for use by Individuals

The following first described lands have been allotted 71.2 acre-feet of water by Petition and Order recorded as, Reallocation and Order recorded as E1892436, E1235152, E1117147, Book __, Page __, Transfer and Order recorded as, Book __, Page __, records of WEBER, County, Utah. Such lands have since the REALLOCATION and order been divided into additional separate ownerships by reason whereof the 71.2 acre-feet of water now allotted thereto and the lien created thereby should be reallocated to the lands more particularly described under "Descriptions of Lands with Quantities as Reallocated". The undersigned, Secretary of Weber Basin Water Conservancy District, accordingly hereby applies to the Board of Directors of such District for such reallocation and requests that a time and place for hearing upon this application be fixed, and notice thereof be given to all interested parties in the manner provided by the Rules and Regulations of the District.

FIRST DESCRIBED LANDS

07-053-0027 COLUMBIA OGDEN MEDICAL CENTER 17.3 AF

PART OF THE SOUTHEAST QTR OF SEC 17, T 5 NORTH, R 1 WEST, SLB & M, U.S. SURVEY; BEGINNING AT A PT WHICH IS NORTH 0D26' EAST 620.00 FT ALG THE SEC LN, NORTH 89D34' WEST 66 FT FR THE SOUTHEAST COR OF SAID SEC 17 (SAID PT IS ALANDSO ON THE WEST LN OF AN EXISTING COUNTY RD); RUN TH NORTH 89D34' WEST 1030.00 FT; TH NORTH 0D26' EAST 264.32 FT; TH SOUTH 89D34' EAST 1030.00 FT TO THE WEST LN OF COUNTY RD; TH SOUTH 0D26' WEST 264.32 FT TO THE PT OF BEGINNING, EXCEPTING THEREFR ANY PORTION OF THE FOLLOWING: A PART OF THE SOUTHEAST QTR OF SEC 17, T 5 NORTH, R 1 WEST, SLB & M, U S SURVEY, MORE PATICULARLY DESCRIBED AS FOLLOWS: BEGINNING AT A PT ON THE SOUTHERLY WALL OF WING NO. 5 OF ST. BENEDICT'S HOSPITAL, 0.8 FT SOUTH 72D26'00" WEST FR THE MOST EASTERLY PT OF SAID WING NO. 5 OF ST. BENEDICT'S HOSPITAL, & SAID PT BEING 697.24 FT NORTH 0D26'00" EAST ALG THE SEC LN & 606.08 FT NORTH 89D34'00" WEST FR THE SOUTHEAST COR OF SEC 17, T 5 NORTH, R 1 WEST, SLB & M, & RUN TH SOUTH 17D34'00" EAST 125.67 FT; TH SOUTH 72D26'00" WEST 95.33 FT; TH NORTH 17D34'00" WEST 72.67 FT; TH SOUTH 72D26'00" WEST 21.33 FT; TH NORTH 17D34'00" WEST 60.00 FT; TH NORTH 72D26'00" EAST 32.79 FT, M/L, TO THE WESTERLY WALL OF SAID WEST WING NO. 5 OF ST. BENEDICTS HOSPITAL; TH SOUTH 17D34'00" EAST 7.00 FT ALG SAID WALL TO THE SOUTHERN MOST PT OF SAID WING NO. 5 OF ST. BENEDICTS HOSPITAL; TH NORTH 72D26'00" EAST 83.87 FT ALG THE SOUTHERLY WALL OF SAID WING NO. 5 OF ST. BENEDICTS HOSPITAL TO THE PT OF BEGINNING.

07-053-0028 COLUMBIA OGDEN MEDICAL CENTER 51.3 AF

PART OF THE SOUTHEAST QUARTER OF SECTION 17, T5N R1W, SLB & M, US SURV; BEG AT A POINT WHICH IS N0D26'E 884.32 FT ALONG THE SECTION LINE, AND N89D34'W 66 FT FRM THE SE CORNER OF SAID SEC 17, (SAID POINT IS ALSO ON THE WEST LINE OF AN EXISTING COUNTY ROAD) RUNNING THENCE N89D34'W 1030 FT, THENCE N0D26'E 827.60 FT, THENCE N45DE 197.31 FT, THENCE S45DE 100.00 FT, THENCE EASTERLY ALNG THE ARC OF 549.06 FT RADIUS CURVE TO THE LEFT 427.08 FT, THENCE S0D26'W 33 FT, MORE OR LES, TO SOUTH LINE OF 5380 SOUTH STREET, THENCE S 89D34'E 435 FT, MORE OR LESS, THENCE S0D26'W 280.97 FT, THENCE SOUT 72D34'35" E 150.63 FT, THENCE N0D26'00"E 77.62 FT, THENCE S 72D24'35" W 23.32 FT, THENCE N17D35'25"W 28.68 FT, THENCE N89D34'00"W 67.63 FT, THENCE S0D26'00" W 21.37 FT, THENCE S72D24'35" W 59.28 FT, THENCE S17D34'00" E 3.87 FT, THENCE S72D24'33" W 154.58 FT, THENCE S17D35'25"E 117.67 FT, THENCE N27D24'35" E 23.80 FT, THENCE N 72D24'35"E 66.67 FT, THENCE S17D35'25" E 27.53 FT, THENCE S82D35'25" E 28.28 FT, THENCE S17D35'25" E 73.92 FT, THENCE N72D24'35" W 268.99 FT TO THE WEST LINE OF A COUNTY ROAD, THENCE S02D26'W 347.55 FT, MORE OR LESS, TO THE POINT OF BEGINNING. EXC. THE N'LY 33FT IN 6350 S ST.

07-053-0053 NORTHERN UTAH IMAGING CENTER 2.6 AF

PT OF THE SE 1/4 SEC 17, T5N, 41W SLB&M, US SUR; BEG AT A PT ON THE W LINE OF ADAMS AVE, WHICH IS 1231.87 FT N0D26'00" E ALG THE E LINE OF SD SEC 17 AND 66.00 FT N89D34'00"W FRM THE SE COR OF SD SEV 17; AND RUNNING THN S72D24'35"W 268.99 FT THENCE N17D35'25"W 73.92 FT THN N62D35'25" W 28.28 FT; THN N17D35'25"W 27.53 FT THN N72D24'35" E 20.00 FT; THN S17D35'25"E 23.39 FT; THN N72D24'35"E 17.50 FT; THN S17D35'25"E 25.00 FT; THN N72D24'35"E 275.26 FT TO THE SD W LINE OF ADAMS AVE; THN S0D26'00"W 78.48 FT ALG SD W LN OF ADAMS AVE TO THE PT OF BEG. CONT 0.498 ACRES

DESCRIPTIONS OF LANDS WITH QUANTITIES AS REALLOCATED07-053-0069 COLUMBIA OGDEN MEDICAL CENTER 17.3 AF

PART OF THE SOUTHEAST QUARTER OF SECTION 17, TOWNSHIP 5 NORTH, RANGE 1 WEST, SALT LAKE BASE AND MERIDIAN, U.S. SURVEY; BEGINNING AT A POINT WHICH IS NORTH 0D26' EAST 620.00 FEET ALONG THE SECTION LINE, NORTH 89D34' WEST 66 FEET FROM THE SOUTHEAST CORNER OF SAID SECTION 17 (SAID POINT IS ALSO ON THE WEST LINE OF AN EXISTING COUNTY ROAD); RUNNING THENCE NORTH 89D34' WEST 1030.00 FEET; THENCE NORTH 0D26' EAST 264.32 FEET; THENCE SOUTH 89D34' EAST 1030.00 FEET TO THE WEST LINE OF COUNTY ROAD; THENCE SOUTH 0D26' WEST 264.32 FEET TO THE POINT OF BEGINNING. EXCEPTING THEREFROM ANY PORTION OF THE FOLLOWING: A PART OF THE SOUTHEAST QUARTER OF SECTION 17, TOWNSHIP 5 NORTH, RANGE 1 WEST, SALT LAKE BASE AND MERIDIAN, U.S. SURVEY, MORE PARTICULARLY DESCRIBED AS FOLLOWS: BEGINNING AT A POINT ON THE SOUTHERLY WALL OF WING NO. 5 OF ST. BENEDICT'S HOSPITAL, 0.8 FEET SOUTH 72D26'00" WEST FROM THE MOST EASTERLY POINT OF SAID WING NO. 5 OF ST. BENEDICT'S HOSPITAL, AND SAID POINT BEING 697.24 FEET NORTH 0D26'00" EAST ALONG THE SECTION LINE AND 506.08 FEET NORTH 89D34'00" WEST FROM THE SOUTHEAST CORNER OF SECTION 17, TOWNSHIP 5 NORTH, RANGE 1 WEST, SALT LAKE BASE AND MERIDIAN, AND RUNNING THENCE SOUTH 17D34'00" EAST 125.67 FEET; THENCE SOUTH 72D26'00" WEST 96.33 FEET; THENCE NORTH 17D34'00" WEST 72.67 FEET; THENCE SOUTH 72D26'00" WEST 21.33 FEET; THENCE NORTH 17D34'00" WEST 80.00 FEET; THENCE NORTH 72D26'00" EAST 32.79 FEET, MORE OR LESS, TO THE WESTERLY WALL OF SAID WEST WING NO. 5 OF ST. BENEDICT'S HOSPITAL; THENCE SOUTH 17D34'00" EAST 7.00 FEET ALONG SAID WALL TO THE SOUTHERNMOST POINT OF SAID WING NO. 5 OF ST. BENEDICT'S HOSPITAL; THENCE NORTH 72D26'00" EAST 83.87 FEET ALONG THE SOUTHERLY WALL OF SAID WING NO. 5 OF ST. BENEDICT'S HOSPITAL TO THE POINT OF BEGINNING. EXCEPTING THEREFROM A PARCEL OF LAND IN FEE FOR WIDENING OF AN EXISTING CITY STREET, ADAMS AVENUE PARKWAY, KNOWN AS PROJECT NO. F-LC57(24), BEING PART OF AN ENTIRE TRACT SITUATE IN THE EAST ONE HALF SOUTHEAST QUARTER OF SECTION 17, TOWNSHIP 5 NORTH, RANGE 1 WEST, SALT LAKE BASE & MERIDIAN, IN WEBER COUNTY, UTAH. THE BOUNDARIES OF SAID PARCELS OF LAND ARE DESCRIBED AS FOLLOWS: PARCEL 1 BEGINNING ON THE EXISTING WEST RIGHT OF WAY LINE OF ADAMS AVENUE PARKWAY AT ITS INTERSECTION WITH THE SOUTH BOUNDARY LINE OF SAID ENTIRE TRACT AT A POINT 36.50 FEET PERPENDICULARLY DISTANT WESTERLY FROM THE CONTROL LINE FOR SAID PROJECT OPPOSITE ENGINEER STATION 18+43.72 SAID POINT ALSO BEING 230.00 FEET NORTH 0D53'08" EAST ALONG THE EAST LINE OF SAID SECTION 17 AND 66.00 FEET NORTH 89D08'52" WEST FROM THE SOUTHEAST CORNER OF SAID SECTION 17; RUNNING THENCE NORTH 0D53'08" EAST 1001.87 FEET ALONG SAID WEST RIGHT OF WAY LINE TO A POINT 36.50 FEET PERPENDICULARLY DISTANT WESTERLY FROM THE CONTROL LINE OF SAID PROJECT AT APPROXIMATE ENGINEER STATION 26+46.59; THENCE SOUTH 72D51'43" WEST 7.36 FEET; THENCE SOUTH 0D53'08" WEST 72.76 FEET TO A POINT 43.50 FEET PERPENDICULARLY DISTANT WESTERLY FROM THE CONTROL LINE OF SAID PROJECT AT APPROXIMATE ENGINEER STATION 25+70.55; THENCE SOUTH 11D06'17" WEST 33.82 FEET TO A POINT 49.50 FEET PERPENDICULARLY DISTANT WESTERLY FROM THE CONTROL LINE OF SAID PROJECT AT APPROXIMATE ENGINEER STATION 25+37.27; THENCE SOUTH 0D53'08" WEST 102.33 FEET TO A POINT 49.50 FEET PERPENDICULARLY DISTANT WESTERLY FROM THE CONTROL LINE OF SAID PROJECT AT APPROXIMATE ENGINEER STATION 24+34.93; THENCE SOUTH 15D48'49" EAST 20.88 FEET TO A POINT 43.50 FEET PERPENDICULARLY DISTANT WESTERLY FROM THE CONTROL LINE OF SAID PROJECT AT APPROXIMATE ENGINEER STATION 24+14.93; THENCE SOUTH 0D53'08" WEST 771.24 FEET TO THE SOUTH BOUNDARY LINE OF SAID ENTIRE TRACT; THENCE SOUTH 89D17'48" EAST 7.00 FEET ALONG SAID SOUTH BOUNDARY LINE TO THE POINT OF BEGINNING AS SHOWN ON THE OFFICIAL PLANS FOR SAID PROJECT IN THE OFFICE OF THE CITY OF WASHINGTON TERRACE UTAH. THE ABOVE DESCRIBED PARCEL OF LAND CONTAINS 7779 SQUARE FEET OR 0.179 ACRE IN AREA AS CALCULATED BY DPM (CIVIL SCIENCE INC.). (E#2684927). [NOTE: BECAUSE THE DESCRIPTION OF RECORD DID NOT CONTAIN AN AREA FOR THIS PARCEL THE AREA FOR THIS PARCEL WAS CALCULATED BY THE RECORDERS OFFICE FOR TAX PURPOSES.]

07-053-0070 COLUMBIA OGDEN MEDICAL CENTER 51.3 AF

PART OF THE SOUTHEAST QUARTER OF SECTION 17, TOWNSHIP 5 NORTH, RANGE 1 WEST, SALT LAKE BASE AND MERIDIAN, U.S. SURVEY; BEGINNING AT A POINT WHICH IS NORTH 0D26' EAST 884.32 FEET ALONG THE SECTION LINE, AND NORTH 89D34' WEST 66 FEET FROM THE SOUTHEAST CORNER OF SAID SECTION 17, (SAID POINT IS ALSO ON THE WEST LINE OF AN EXISTING COUNTY ROAD) RUNNING THENCE NORTH 89D34' WEST 1030.00 FEET, THENCE NORTH 0D26' EAST 827.50 FEET, THENCE NORTH 45D EAST 197.31 FEET, THENCE SOUTH 45D EAST 100.00 FEET, THENCE EASTERLY ALONG THE ARC OF A 549.06 FOOT RADIUS CURVE TO THE LEFT 427.08 FEET, THENCE SOUTH 0D26' WEST 33 FEET, MORE OR LESS, TO SOUTH LINE OF 5350 SOUTH STREET, THENCE SOUTH 89D34' EAST 435 FEET, MORE OR LESS, THENCE SOUTH 0D26' WEST 280.97 FEET, THENCE SOUTH 72D24'35" WEST 275.26 FEET, THENCE NORTH 17D35'25" WEST 25.00 FEET, THENCE NORTH 72D24'35" EAST 17.50 FEET, THENCE NORTH 17D35'25" WEST 25.00 FEET, THENCE NORTH 72D24'35" EAST 150.83 FEET, THENCE NORTH 0D26'00" EAST 77.52 FEET, THENCE SOUTH 72D24'35" WEST 23.32 FEET, THENCE NORTH 17D35'25" WEST 28.68 FEET, THENCE NORTH 89D34'00" WEST 67.63 FEET, THENCE SOUTH 0D26'00" WEST 21.37 FEET, THENCE SOUTH 72D24'35" WEST 59.28 FEET, THENCE SOUTH 17D34'00" EAST 3.87 FEET, THENCE SOUTH 72D24'33" WEST 154.58 FEET, THENCE SOUTH 17D35'25" EAST 117.57 FEET, THENCE NORTH 27D24'35" EAST 23.80 FEET, THENCE NORTH 72D24'35" EAST 66.67 FEET, THENCE SOUTH 17D35'25" EAST 27.53 FEET, THENCE

07-053-0070 COLUMBIA OGDEN MEDICAL CENTER 51.3 AF CONT.

SOUTH 62D36'25" EAST 28.28 FEET, THENCE SOUTH 17D36'25" EAST 73.92 FEET, THENCE NORTH 72D24'35" WEST 268.99 FEET TO THE WEST LINE OF A COUNTY ROAD, THENCE SOUTH 0D28' WEST 347.55 FEET, MORE OR LESS, TO THE POINT OF BEGINNING. EXCEPT THE NORTHERLY 33 FEET IN 5350 SOUTH STREET. EXCEPT THEREFROM TWO PARCELS OF LAND IN FEE FOR FORTWIDENING OF AN EXISTING CITY STREET, ADAMS AVENUE PARKWAY, KNOWN AS PROJECT NO. F-LC57(24), BEING PART OF AN ENTIRE TRACTSITUATE IN THE EAST ONE HALF SOUTHEAST QUARTER OF SECTION 17, TOWNSHIP 5 NORTH, RANGE 1 WEST, SALT LAKE BASE & MERIDIAN, INWEBER COUNTY, UTAH. THE BOUNDARIES OF SAID PARCELS OF LAND AREDESCRIBED AS FOLLOWS: PARCEL 1 07-053-0061(07-053-0038,0027,0028) BEGINNING ON THE EXISTING WEST RIGHT OF WAY LINE OF ADAMS AVENUE PARKWAY AT ITS INTERSECTION WITHTHE SOUTH BOUNDARY LINE OF SAID ENTIRE TRACT AT A POINT 36.50 FEET PERPENDICULARLY DISTANT WESTERLY FROM THE CONTROL LINEFOR SAID PROJECT OPPOSITE ENGINEER STATION 16+43.72 SAID POINT ALSO BEING 230.00 FEET NORTH 0D53'08" EAST ALONG THE EAST LINE OF SAID SECTION 17 AND 66.00 FEET NORTH 89D06'52" WEST FROM THE SOUTHEAST CORNER OF SAID SECTION 17; RUNNING THENCE NORTH 0D53'08" EAST 1001.87 FEET ALONG SAID WEST RIGHT OF WAY LINE TO A POINT 36.50 FEET PERPENDICULARLY DISTANT WESTERLY FROM THE CONTROL LINE OF SAID PROJECT AT APPROXIMATE ENGINEER STATION 28+45.59; THENCE SOUTH 72D51'43" WEST 7.36 FEET; THENCE SOUTH 0D53'08" WEST 72.76 FEET TO A POINT 43.50 FEET PERPENDICULARLY DISTANT WESTERLY FROM THE CONTROL LINE OF SAID PROJECT AT APPROXIMATE ENGINEER STATION 25+70.55; THENCE SOUTH 11D08'17" WEST 33.82 FEET TO A POINT 49.50 FEET PERPENDICULARLY DISTANT WESTERLY FROM THE CONTROL LINE OF SAID PROJECT AT APPROXIMATE ENGINEER STATION 25+37.27; THENCE SOUTH 0D53'08" WEST 102.33 FEET TO A POINT 49.50 FEET PERPENDICULARLY DISTANT WESTERLY FROM THE CONTROL LINE OF SAID PROJECT AT APPROXIMATE ENGINEER STATION 24+34.93; THENCE SOUTH 15D48'49" EAST 20.88 FEET TO A POINT 43.50 FEET PERPENDICULARLY DISTANT WESTERLY FROM THE CONTROL LINE OF SAID PROJECT AT APPROXIMATE ENGINEER STATION 24+14.93; THENCE SOUTH 0D53'08" WEST 771.24 FEET TO THE SOUTH BOUNDARY LINE OF SAID ENTIRE TRACT; THENCE SOUTH 89D17'48" EAST 7.00 FEET ALONG SAID SOUTH BOUNDARY LINE TO THE POINT OF BEGINNING AS SHOWN ON THE OFFICIAL PLANS FOR SAID PROJECT IN THE OFFICE OF THE CITY OF WASHINGTON TERRACE UTAH. THE ABOVE DESCRIBED PARCEL OF LAND CONTAINS 7779 SQUARE FEET OR 0.179 ACRE IN AREA AS CALCULATED BY DPM (CIVIL SCIENCE INC.). NOTE: ALL BEARINGS IN THE ABOVE DESCRIPTION HAVE BEEN ROTATED 0D27'08" CLOCKWISE FROM THE DEED TO CONFORM WITH WEBER COUNTY AND THE UTAH STATE PLANE COORDINATE SYSTEM NAD83, NORTH ZONE. PARCEL 2 07-053-0061(07-053-0028) BEGINNING ON THE EXISTING WEST RIGHT OF WAY LINE OF ADAMS AVENUE PARKWAY AT A POINT 36.50 FEET PERPENDICULARLY DISTANT WESTERLY FROM THE CONTROL LINE FOR SAID PROJECT OPPOSITE ENGINEER STATION 27+24.08, SAID POINT ALSO BEING 1310.36 FEET NORTH 0D53'08" EAST ALONG THE EAST LINE OF SAID SECTION 17 AND 66.00 FEET NORTH 89D06'52" WEST FROM THE SOUTHEAST CORNER OF SAID SECTION 17; RUNNING THENCE NORTH 0D53'08" EAST 280.97 FEET TO A POINT 36.50 FEET PERPENDICULARLY DISTANT WESTERLY FROM THE CONTROL LINE OF SAID PROJECT AT APPROXIMATE ENGINEER STATION 30+05.05 SAID POINT BEING THE NORTH BOUNDARY LINE OF SAID ENTIRE TRACT; THENCE NORTH 89D06'52" WEST 20.54 FEET ALONG SAID NORTH BOUNDARY LINE TO A POINT 57.04 FEET PERPENDICULARLY DISTANT WESTERLY FROM THE CONTROL LINE OF SAID PROJECT AT APPROXIMATE ENGINEER STATION 30+05.05; THENCE SOUTH 44D06'52" EAST 19.14 FEET TO A POINT 43.50 FEET PERPENDICULARLY DISTANT WESTERLY FROM THE CONTROL LINE OF SAID PROJECTS AT APPROXIMATE ENGINEER STATION 29+91.51; THENCE SOUTH 0D53'08" WEST 269.71 FEET; THENCE NORTH 72D51'43" EAST 7.36 FEET TO THE POINT OF BEGINNING AS SHOWN ON THE OFFICIAL PLANS FOR SAID PROJECT IN THE OFFICE OF THE CITY OF WASHINGTON TERRACE, UTAH. (E#2684927) THE ABOVE PARCEL DESCRIBED PARCEL OF LAND CONTAINS 2087 SQUARE FEET OR 0.047 ACRE IN AREA AS CALCULATED BY DPM (CIVIL SCIENCE INC). [NOTE: BECAUSE THE DESCRIPTION OF RECORD DID NOT CONTAIN AN AREA FOR THIS PARCEL THE AREA FOR THIS PARCEL WAS CALCULATED BY THE RECORDERS OFFICE FOR TAX PURPOSES.]


07-053-0072 NORTHERN UTAH IMAGING CENTER 2.6 AF

PART OF THE SOUTHEAST QUARTER OF SECTION 17, TOWNSHIP 5 NORTH, RANGE 1 WEST, SALT LAKE BASE AND MERIDIAN, U.S. SURVEY; BEGINNING AT A POINT ON THE WEST LINE OF ADAMS AVENUE, WHICH IS 1231.87 FEET NORTH 0D28'00" EAST ALONG THE EAST LINE OF SAID SECTION 17 AND 66.00 FEET NORTH 89D34'00" WEST FROM THE SOUTHEAST CORNER OF SAID SECTION 17; AND RUNNING THENCE SOUTH 72D24'35" WEST 268.99 FEET; THENCE NORTH 17D36'25" WEST 73.92 FEET; THENCE NORTH 62D36'25" WEST 28.28 FEET; THENCE NORTH 17D36'25" WEST 27.53 FEET; THENCE NORTH 72D24'35" EAST 20.00 FEET; THENCE SOUTH 17D36'25" EAST 23.39 FEET; THENCE NORTH 72D24'35" EAST 17.50 FEET; THENCE SOUTH 17D36'25" EAST 25.00 FEET; THENCE NORTH 72D24'35" EAST 275.26 FEET TO THE SAID WEST LINE OF ADAMS AVENUE; THENCE SOUTH 0D28'00" WEST 78.49 FEET ALONG SAID WEST LINE OF ADAMS AVENUE TO THE POINT OF BEGINNING. CONTAINING APPROXIMATELY 0.498 ACRE. EXCEPTING THEREFROM A PARCEL OF LAND IN FEE FOR THE WIDENING OF THE EXISTING CITY STREET, ADAMS AVENUE PARKWAY, KNOWN AS PROJECT NO. F-LC57(24) BEING PART OF THE SOUTHEAST QUARTER SOUTHEAST QUARTER OF SECTION 17, TOWNSHIP 5 NORTH, RANGE 1 WEST, SALT LAKE BASE & MERIDIAN IN WEBER COUNTY, UTAH. THE BOUNDARIES OF SAID PARCEL OF LAND ARE DESCRIBED AS FOLLOWS: BEGINNING ON THE WEST RIGHT OF WAY LINE OF ADAMS AVENUE PARKWAY AT ITS INTERSECTION WITH THE SOUTH BOUNDARY OF THE GRANTORS LAND AT A POINT 36.50 FEET PERPENDICULARLY DISTANT

07-053-0072 NORTHERN UTAH IMAGING CENTER 2.6 AF CONT.

WESTERLY FROM THE CONTROL LINE FOR SAID PROJECTS AT ENGINEERS STATION 26+45.59 SAID POINT ALSO BEING 1231.87 FEET NORTH 0D53'08" EAST ALONG THE EAST LINE OF SAID SECTION AND 66.00 FEET NORTH 89D06'52" WEST FROM THE SOUTHEAST CORNER OF SECTION 17; AND RUNNING THENCE NORTH 0D53'08" EAST A DISTANCE OF 78.49 FEET ALONG SAID WEST RIGHT OF WAY LINE TO A POINT 36.50 FEET PERPENDICULARLY DISTANT WESTERLY FROM THE CONTROL LINE FOR SAID PROJECT AT ENGINEERS STATION 27+24.08; THENCE SOUTH 72D51'43" WEST A DISTANCE OF 7.36 FEET; THENCE SOUTH 0D53'08" WEST 78.49 FEET TO SAID SOUTH BOUNDARY LINE; THENCE NORTH 72D51'43" EAST A DISTANCE OF 7.36 FEET ALONG SAID SOUTH BOUNDARY TO THE POINT OF BEGINNING AS SHOWN ON THE OFFICIAL PLANS FOR SAID PROJECT IN THE OFFICE OF THE CITY OF WASHINGTON TERRACE, UTAH. (E# 2684929). THE ABOVE DESCRIBED PARCEL OF LAND CONTAINS 549 SQUARE FEET OR 0.013 ACRE IN AREA.


Dated 28 May 2015



Tage I. Flint
Weber Basin Water Conservancy District

State of UTAH }
 : SS
County of DAVIS }

On this 28 day of May, 2015, personally appeared before me TAGE I. FLINT, known by me to be Secretary of the Weber Basin Water Conservancy District, the signer of the above instrument, who duly acknowledged to me that he executed the same.



Notary Public

Residing at _____

My commission expires _____




ORDER ON APPLICATION

EN 27463B4 PG 5 OF 5

Application having been made for the reallocation of 71.2 acre-feet of water and the lien created by the allotment thereof as described in the above application, which application is in proper form, and all parties interested in such allotment having been given notice thereof and of the time and place of hearing thereon, and after hearing by the Board of Directors of Weber Basin Water Conservancy District, it is hereby determined that the granting of such application is in the best interest of the District, and it is hereby ORDERED that such application be granted under the same terms and conditions as in the original Petition and Order for allotment of water (which by reference are deemed incorporated herein), except that the water shall hereafter be allotted to the lands above described as set forth under the heading "Descriptions of lands with Quantities as Reallocated", and the lien created by such original petition and order is transferred to and is pro-rated among and shall hereafter attach to the several tracts described under the heading "Descriptions of Lands with Quantities as Reallocated", in the proportion to which the water reallocated to each tract bears to the total water reallocated hereunder to all such tracts.

Dated 28 May 2015


ATTEST:



Tage I. Flint

By  _____, President
Kerry W. Gibson

I hereby certify that the above is a true copy of Application for Reallocation and Order entered thereon by the Board of Directors of Weber Basin Water Conservancy District.



Secretary of Weber Basin Water Conservancy District
Tage I. Flint

