

*notice*

4528677  
28 SEPTEMBER 87 12:57 PM  
KATIE L. DIXON  
RECORDER, SALT LAKE COUNTY, UTAH  
SALT LAKE COUNTY  
DEVELOPMENT SERVICES  
REC BY: JANET WONG , DEPUTY

**NOTICE**

4528677

TO WHOM IT MAY CONCERN:

Notice is hereby given that real property located within the 0.3 and greater overpressure area as defined in Section 15.14.010 of the Salt Lake County Code of Ordinances, 1986, is subject to the construction standards and glass requirements set forth in Chapter 15.14 of the Salt Lake County Code of Ordinances.

Said property includes part of Section 36 within Township 1 South, Range 3 West; part of Sections 1, 12 and 13 within Township 2 South, Range 3 West; all of Section 33, nearly all of Sections 31 and 32, part of the southeast one-fourth of Section 29, and part of the south one-half of Section 23 within Township 1 South, Range 2 West.

Said property also includes all of Sections 4, 5, 6, 7, 8, 9, 10, 11, 15, 17 and 18, nearly all of Sections 14 and 16, part of the west one-half of Section 12, part of the northwest one-fourth of Section 13, part of the north one-half of Sections 19, 20 and 22, and part of the northwest one-fourth of Section 23 within Township 2 South, Range 2 West.

Said property includes the subdivisions listed in Exhibit "A" attached hereto and is more particularly shown on the map attached hereto as Exhibit "B".

BOOK 5965 PAGES 1175


More information may be obtained by contacting the Development Services Division of Salt Lake County.


DATED this 20 day of September, 1987.

  
\_\_\_\_\_  
Kim Jones, Director  
Salt Lake County Development  
Services Division

STATE OF UTAH                    )  
  : ss.  
County of Salt Lake            )

On the 20<sup>th</sup> day of September, 1987, the above Signator appeared before me, and acknowledged to me that he signed the above Notice freely and voluntarily and for the purposes therein mentioned.

  
\_\_\_\_\_  
NOTARY PUBLIC, Residing in  
Salt Lake County, Utah



My Commission Expires:

9-1-89  
RT118+

800 5965 P.O. 1178

EXHIBIT A

SUBDIVISIONS IN OVERPRESSURE ZONE

NORTH AREA

(Township 1 South, Range 2 West)

§ In 9.2  
Overpressure  
Zone

Name of Subdivision

All	Country Creek Estates
All	Country Creek Estates #2
All	Country Creek Estates #3
All	Country Creek Estates #5
All	Country West Subdivision
All	Copper View Estates
All	Chaparral West Plat A
All	Chaparral West Plat B Amd
All	Chaparral West Plat C Amd #2
All	Chaparral West Plat A Amd #3
All	Bonneville Acres Plat A
All	Bonneville Acres Plat B
All	Bonneville Acres Plat C
All	Bonneville Acres Plat D
All	Majestic Grove Plat A
All	Majestic Grove Plat B
All	Majestic Grove Plat C
All	Majestic Grove Plat D
All	Stephanie Estates
All	Centennial Village #1
All	Centennial Village #2
All	Majestic Acres Plat A
All	Majestic Acres Plat B
All	Canyon West Subdivision
All	Canyon West #2
All	Canyon West #3
Part	Cyprus Heights Subdivision
Part	Vega Park Plat #1
Part	Lake Ridge Subdivision
Part	Lake Ridge Subdivision #2
Part	Lake Ridge Subdivision #3
Part	Lake Ridge Subdivision #4
All	Centennial Village #3
Part	Centennial Village #6
Part	Centennial Village #7

800/ 5965 PAGE 1177

EXHIBIT A Contd

SUBDIVISIONS IN OVERPRESSURE ZONE

EAST AREA

(Township 1 South, Range 2 West)

& In 0.2  
Overpressure  
Zone

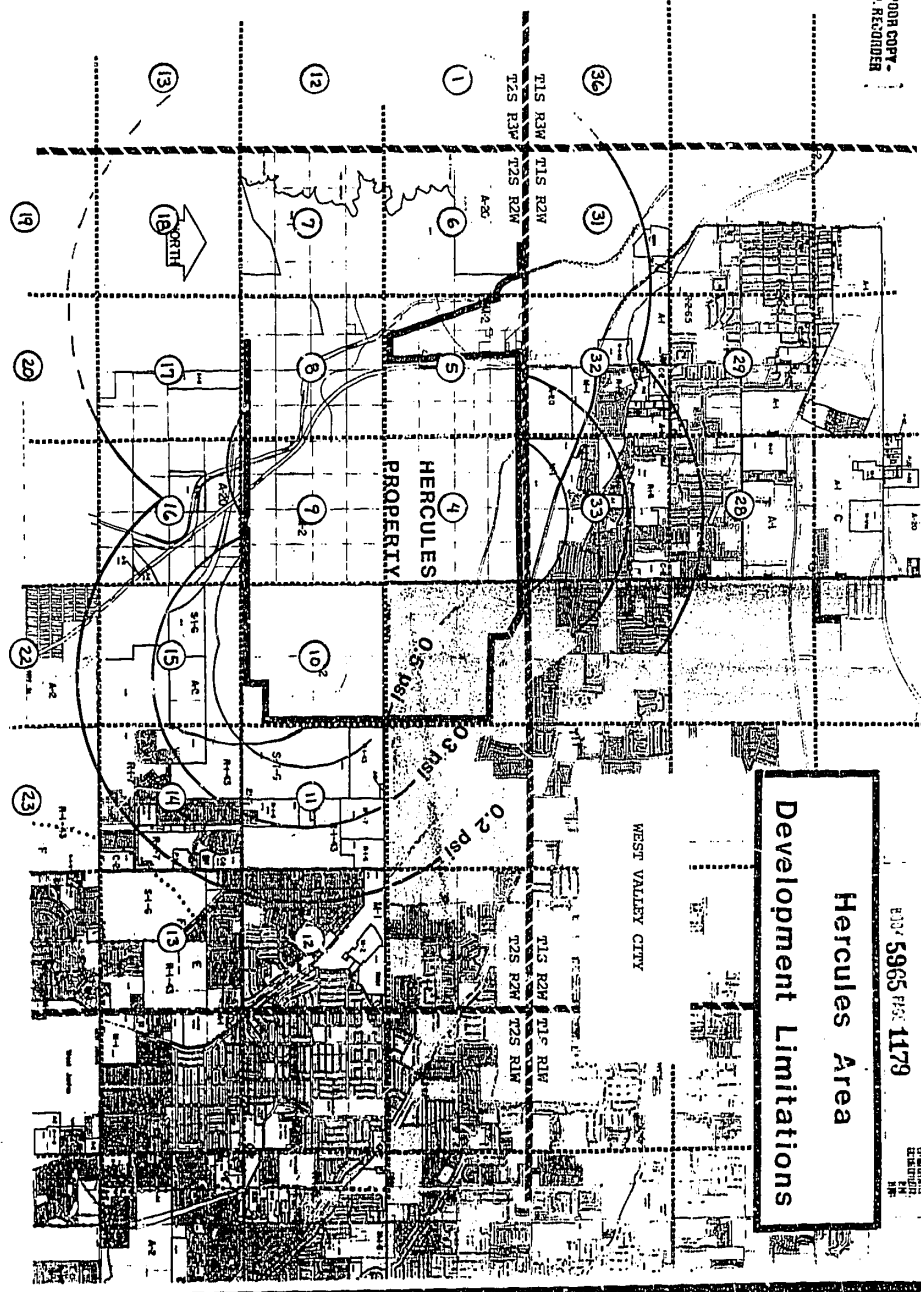
Name of Subdivision

All	Woodview Heights Subdivision
All	Woodview Estates
All	Woodview Heights #1
All	Copper City #1, Plat A
All	Copper City #1, Plat B
All	Copper City #1, Plat C
All	Copper City #1, Plat D
All	Copper City #1, Plat E
Part	Walnut Hills Plat B
Part	Walnut Hills Plat B Extended
Part	Suncrest #2
Part	Chateau Village
All	Chateau Village #1
Part	West Hills
Part	Polaris Gardens Plat A
All	Polaris Gardens Plat B
Part	Twins of Arden Plat A
All	Twins of Arden Plat B
Part	Mountain Men #1
Part	Westview Terrace #5
Part	Creekview Subdivision Plat A
All	Creekview Su'division Plat
All	Creekview Phase 1

CJH/bja  
202.075.87

BOOK 5965 PAGE 1178

- POOR COPY -  
CITY RECORDER



BOOK 5865 PAGE 1179  
**Hercules Area**  
**Development Limitations**

BY ORDER OF  
CITY CLERK