
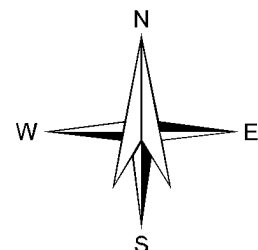


This map is not intended to represent actual physical properties. In order to establish exact physical boundaries a survey of the property may be necessary.



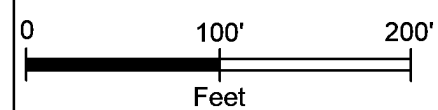
Prepared and published by
Salt Lake County Recorder
Rashelle Hobbs
2001 S. State Street #N1-600
Salt Lake City, Utah 84190
385-468-8145
recorder.slco.org



E 1/2 NW 1/4 Sec 07 T4S R1W
SALT LAKE COUNTY, UTAH

5/6/2019

Scale 1"=100'



33-07-12

11N	6	7	8	9	10	11	12	13	14	15	16	17	18	19	20	21	22
11S	6	7	8	9	10	11	12	13	14	15	16	17	18	19	20	21	22
12N	6	7	8	9	10	11	12	13	14	15	16	17	18	19	20	21	22
12S	6	7	8	9	10	11	12	13	14	15	16	17	18	19	20	21	22

Arca Section Page