
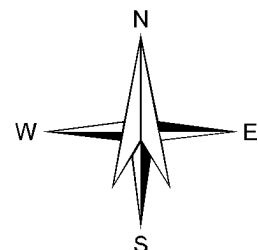


This map is not intended to represent actual physical properties. In order to establish exact physical boundaries a survey of the property may be necessary.



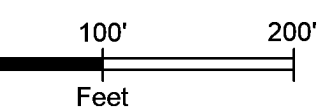
Prepared and published by  
Salt Lake County Recorder  
Rashelle Hobbs  
2001 S. State Street #N1-600  
Salt Lake City, Utah 84190  
385-468-8145  
recorder.slco.org



W 1/2 SW 1/4 Sec 07 T4S R1W  
SALT LAKE COUNTY, UTAH

6/20/2019

Scale 1"=100'



33-07-31

11	12	21	22
6	7	8	9
10	11	12	13
14	15	16	17
18	19	20	21
22	23	24	25
26	27	28	29
30	31	32	33
34	35	36	37

Arca Section Page