

WHEN RECORDED, PLEASE RETURN TO:

City of Herriman
13011 South 6000 West
Herriman, UT 84065

THE CITY OF HERRIMAN, UTAH
A Municipal Corporation
CITY ENGINEER'S AFFIDAVIT OF STREET ADDRESS

8471102
12/24/2002 10:49 AM NO FEE
Book - 8709 Pg - 30-365
GARY W. OTT
RECORDER, SALT LAKE COUNTY, UTAH
HERRIMAN
13011 S PIONEER ST
HERRIMAN UT 84065
BY: EHR, DEPUTY - WI 336 P.

8471102

This document is made and executed to inform the public, pertaining to the numbering of structures and buildings upon the streets of the City of Herriman, I, Mark A. Davidson, City of Herriman City Engineer, have assigned or reassigned, as the case may be, the following "West" and/or "South" coordinate numbers of the structures located or to be located upon the subdivision lots and/or Sidwell parcels, as indicated herein:

Owner	Old Address		New Address		Parcel
	House #	Street Name or #	House #	Street Name or #	
Ames, Don & Janet	6517 W	U One Eleven Hwy	6517 W	13100 S	2634400060
AMI Associates	83 S	100 W	13179 S	6100 W	2635330002
Anglin, James & Leslie	210 W	Main St	6204 W	13100 S	2635326003
Baguley, Clifford & Michelle	6120 W	13100 S	6186 W	13100 S	2635326009
Bailey, Erick	126 W	Main St	6114 W	13100 S	2635326007
Barker, Annette	280 W	Main St	6252 W	13100 S	2635301007
Barnes, Branden & Brenda	22 E	200 N	5973 W	12900 S	2635254001
Beckstead, Spencer & Amber	145 N	200 E	12968 S	5800 W	2635255012
Beckstead, William	5056 W	12600 S	5102 W	12500 S	2625400004
Beckstead, William & Elvera	5012 W	12600 S	5007 W	12500 S	2625400011
Beckstead, William & Elvera	5032 W	12600 S	5077 W	12560 S	2625400015
Bennett, Johnathan & Virginia	25 E	100 N	5978 W	13000 S	2635254006
Bills, Van & Danell	182 S	200 W	13274 S	6200 W	2635376001
Bodell, Charles & Dianne	13315 S	6120 W	6136 W	13360 S	2635376005
Bodell, Ronald	175 N	Pioneer St.	12934 S	6000 W	2635253001
Bodell, Ronald	13194 S	Pioneer St.	13308 S	6050 W	2635376004
Boehme, Glen & Margaret	5940 W	12970 S	5958 W	13000 S	2635254007
Bowles Property	12695 S	9000 W	12707 S	6000 W	2635202025
Bowles, Alan & Jodie	12680 S	Pioneer St.	12680 S	6000 W	2635201008
Bowles, Arvid & Joyce	6251 W	12801 S	12823 S	6300 W	2635101003
Bowles, Arvid & Joyce	12730 S	6000 W	12754 S	6200 W	2635126003
Bowles, Arvid & Joyce	12824 S	6000 W	12824 S	6200 W	2635176001
Bowles, Arvid & Joyce	12922 S	6045 W	12934-12948	6100 W	2635176007
Bowles, Arvid & Joyce	12702 S	Pioneer St.	12702 S	6000 W	2635201009
Bowles, Julie	12665 S	Pioneer St.	12665 S	6000 W	2635202006
Bowles, Robert & Nola	6251 W	12751 S	12647 S	6300 W	2635101001
Bowles, Robert & Nola	12624 S	6000 W	12624 S	6200 W	2635126001
Bowles, Robert & Nola	220 W	100 N	6212 W	13000 S	2635176003
Bowles, Trussler & Johanna	6251 W	12651 S	12737 S	6300 W	2635101002
Bowles, Trussler & Johanna	12674 S	6000 W	12674 S	6200 W	2635126002
Bowles, Trussler & Johanna	12970 S	6000 W	12874 S	6200 W	2635176002
Bowles, Trussler & Johanna	12650 S	Pioneer St.	12650 S	6000 W	2635201011
Bowles, Trussler & Johanna	12650 S	Pioneer St.	12664 S	6000 W	2635201012
Bowles, Trussler & Johanna	337 W	Main St	6289 W	13100 S	2635302010
Bowles, Victor & Diann	12655 S	Pioneer St.	12655 S	6000 W	2635202005
Brackenbury, George & Esther	6081 W	13315 S	6119 W	13360 S	2635376013
Briggs, Collette & Dennis	6005 W	12970 S	6033 W	13000 S	2635256001
Briggs, Collette & Dennis	35 W	100 N	6041 W	13000 S	2635256003
Bryant, Michael & Tammy	46 W	200 N	6046 W	12900 S	2635176009
Butler, Kenneth	5128 W	U-111	5126 W	12600 S	2636200001
Butler, Kenneth	5128 W	U-111	5128 W	12600 S	2636200002
Butterfield, Almon	5725 W	12970 S	5725 W	13000 S	2635278002
Butterfield, Almon & Marnell	157 E	200 N	5884 W	12900 S	2635252005
Butterfield, Shane T.	159 E	200 N	5852 W	12900 S	2635252006
Butterfield, Almon & Marnell	156 W	Main St	6156 W	13100 S	2635326005
Butterfield, Almon & Marnell	146 W	Main St	6138 W	13100 S	2635326006
Butterfield, Almon & Marnell	80 W	Main St	6078 W	13100 S	2635327003
Butterfield, Almon & Marnell	40 N	100 W	13067 S	6100 W	2635327003
Butterfield, Almon & Marnell	70 W	Main St	6066 W	13100 S	2635327004

BK8709PG0030

Owner	Old Address		New Address		Parcel
	House #	Street Name or #	House #	Street Name or #	
Butterfield, Betty & Preston	150 S	Rose Canyon Rd	13286 S	Rose Canyon Rd. (6400W)	2634400072
Butterfield, Chad & Coralee	265 W	Main St	6253 W	13100 S	2635302027
Butterfield, Clay & Sharon	77 S	Rose Canyon Rd.	13219 S	Rose Canyon Rd. (6400W)	2635302024
Butterfield, Cleon	12600 S	6000 W	12534 S	6000 W	2626300005
Butterfield, Clinton	240 N	Pioneer St.	12883 S	6000 W	2635252002
Butterfield, Clinton & Catherine	260 N	Pioneer St.	12863 S	6000 W	2635252001
Butterfield, Clyde & Rae	556-660 W	Main St	6418-6454 W	13100 S	2634400013
Butterfield, Clyde & Rae	171 E	Main St	13078 S	5800 W	2635403003
Butterfield, Eugene	138 S	200 W	13244 S	6200 W	2635328007
Butterfield, Gordon & Valerie	13247 S	Rose Canyon Rd	13323 S	Rose Canyon Rd. (6400W)	2635351026
Butterfield, Harmon & Paula	13125 S	6045 W	13159 S	6100 W	2635330004
Butterfield, Herbert & Connie	20 N	200 E	13065-13077	5800 W	2635426002
Butterfield, James	125 E	Main St	5872 W	13100 S	2635403001
Butterfield, James & Gina	13193 S	Rose Canyon Rd	13255 S	Rose Canyon Rd. (6400W)	2635302022
Butterfield, James & Shirley	4874 W	12600 S	4826 W	12600 S	2625400023
Butterfield, James & Shirley	265 W	Main St	6237 W	13100 S	2635328001
Butterfield, John & Donna	13211 S	Rose Canyon Rd	13293 S	Rose Canyon Rd. (6400W)	2635351028
Butterfield, John & Donna	13211 S	Rose Canyon Rd	13309 S	Rose Canyon Rd. (6400W)	2635351035
Butterfield, John & Toni	13291 S	Rose Canyon Rd	13357 S	Rose Canyon Rd. (6400W)	2635351042
Butterfield, John & Toni	13291 S	Rose Canyon Rd	13347 S	Rose Canyon Rd. (6400W)	2635351044
Butterfield, Joshua	223 W	Main St	6203 W	13100 S	2635328004
Butterfield, Lawrence & Ethel	6562 W	U One Eleven Hwy	6536 W	13100 S	2634400005
Butterfield, Lawrence & Ethel	65 W	Main St	6057 W	13100 S	2635330006
Butterfield, Mary	6083 W	13100 S	13118 S	6100 W	2635329003
Butterfield, Merrill & May	13200 S	6000 W	13332 S	6050 W	2635376008
Butterfield, Nephi & Edna	26 W	200 N	6016 W	12900 S	2635251005
Butterfield, Nephi & Edna	253 N	Pioneer St.	12876 S	6000 W	2635251008
Butterfield, Preston	150 S	Rose Canyon Rd	13374 S	Rose Canyon Rd. (6400W)	2634400082
Butterfield, Rodney	249 W	Main St	6219 W	13100 S	2635328008
Butterfield, Rodney & Viola	249 W	Main St	6223 W	13100 S	2635328002
Butterfield, Shirley	265 W	Main St	6261 W	13100 S	2635302028
Butterfield, Travis	73 N	250 W	13044 S	6225 W	2635301031
Carter, Myrna	83 N	250 W	13024 S	6225 W	2635151002
Carter, Myrna	73 N	250 W	13058 S	6225 W	2635301030
Carter, Myrna	120 S	200 W	13218 S	6200 W	2635328006
Carter, Myrna	184 S	200 W	13296 S	6200 W	2635376002
Chew, Beth	12788 S	Pioneer St.	12788 S	6000 W	2635201016
Chivers, Douglas & Melanie	1105 W	Main St	6789 W	13100 S	2634451034
Chivers, Douglas & Melanie	6795 W	U One Eleven Hwy	6795 W	13100 S	2634451035
Christiansen, Charles & Lisa	6052 W	13315 S	6078 W	13360 S	2635376019
Church of Jesus Christ of Latter Day Saints	6000 W	13100 S	13071 S	6000 W	2635402001
Church, Leah Jean & Jeff	13011 S	6045 W	13033 S	6100 W	2635327001
Cloward, Paul & Karen	6316 W	13100 S	6336 W	13100 S	2635301024
Coletti, Jeff & Jerri	5026 W	12600 S	5044 W	12560 S	2625400024
Colton, Jeff & Melanie	13136 S	Thunder Mountain Ln.	13136 S	5800 W	2635406031
Copper Hills Equestrian 3 & 4	5156 W	U-111	5156 W	12600 S	2636200014
Copper Hills Equestrian 3 & 4	5156 W	U-111	5154 W	12600 S	2636200015
Cordova, Mary	525 W	Main St	6387 W	13100 S	2635302001
Crane, James & Suzanne	191 E	200 N	5814 W	12900 S	2635276019
Crane, James & Suzanne	191 E	200 N	5796 W	12900 S	2635276020
Crane, Mildred	280 N	190 E	12811 S	5835 W	2635276023
Crane, Mildred	254 N	190 E	12857 S	5835 W	2635276024
Crane, Mildred	54 N	200 E	13043 S	5800 W	2635426001
Crane, Reed & Rae	6351 W	12951 S	6386 W	13100 S	2635151005
Crane, Roberta & Evelyn	130 N	200 E	12983 S	5800 W	2635277002
Crane, Ronald & Sylvia	96 N	200 E	13027 S	5800 W	2635278001
Dansie, Arthur	1059 W	Main St	6757 W	13100 S	2634451003
Dansie, Brent & Alyce	1089 W	Main St	6773 W	13100 S	2634451002
Dansie, Brent & Alyce	1089 W	Main St	6763 W	13100 S	2634451010
Dansie, Brent & Alyce	1039 W	Main St	6737 W	13100 S	2634451040
Dansie, Brent & Alyce	13256 S	Cocoma Ct.	6743 W	13100 S	2634451041
Dansie, Brent & Alyce	13270 S	Cocoma Ct.	6747 W	13100 S	2634451043
Dansie, Glen	463 W	Main St	6369 W	13100 S	2635302006
Dansie, Jesse & Ruth	431 W	Main St	6347 W	13100 S	2635302004
Dansie, Jesse & Ruth	431 W	Main St	6353 W	13100 S	2635302007

BK8709PG0031

Owner	Old Address		New Address		Parcel
	House #	Street Name or #	House #	Street Name or #	
Dansie, Jesse & Ruth	431 W	Main St	6339 W	13100 S	2635302008
Dansie, Jesse & Ruth	26 W	Main St	6026 W	13100 S	2635401003
Densley, Troy & Thais	76 N	100 E	5883-5863 W	13000 S	2635258001
Dern, Deveraux & Melanie	6125 W	12970 S	6183 W	13000 S	2635178003
Eastman, Delray & Kathryn	250 S	Rose Canyon Rd	13336 S	Rose Canyon Rd. (6400W)	2634400074
Eastman, Donna	65 S	100 E	13183 S	5900 W	2635406003
Eastman, Gary & Margie	6612 W	13400 S	6602 W	13400 S	2634451032
Eastman, Harvey & Orpha	35 S	100 E	13142 S	5900 W	2635405006
Eastman, Kenneth & Janise	260 W	Main St	6234 W	13100 S	2635301008
Eastman, Orpha & Darlene	16 S	100 E	13122 S	5900 W	2635405005
Eastman, William	13173 S	5700 W	13227 S	5700 W	2635429003
Egbert, Lisa & Lynn	12729 S	Pioneer St.	12729 S	6000 W	2635202007
Egbert, Lisa & Lynn	12791 S	6000 W	12773 S	6000 W	2635202008
Egbert, Lisa & Lynn	12791 S	Pioneer St.	12791 S	6000 W	2635202009
Ernest, Danny & Shellie	12814 S	5815 W	12844 W	5835 W	2635252009
Ernest, Robert & Barbara Ann	125 N	100 E	5926 W	13000 S	2635254009
Ernest, Robert & Barbara Ann	125 N	100 E	12982 S	5900 W	2635254010
Ernest, Robert & Barbara Ann	5591 W	U One Eleven Hwy	5591 W	12900 S	2636100007
Ertmann, Susan & James	6304 W	13100 S	6322 W	13100 S	2635301025
Ewell, Brian	278 N	190 E	5773 W	12815 S	2635276025
Ewell, Leon & Carol	275 N	190 E	12833 S	5835 W	2635276001
Ewell, Morgan & Karen	12801 S	5815 W	5743 W	12815 S	2635276027
Facer, Theodore & Shirleen	164 W	Main St	6172 W	13100 S	2635326010
Farley, Lyman & Audrey	76 S	Rose Canyon Rd	13214 S	Rose Canyon Rd. (6400W)	2634400018
Fitzgerald, Leslie & Joan	50 N	250 W	13057 S	6225 W	2635326001
Forman, Beverly	159 E	100 N	5852 W	13000 S	2635255024
Forman, Delbert & Iola	75 N	200 E	13024 S	5800 W	2635258003
Forman, Rodney & Sharee	145 E	100 N	5862 W	13000 S	2635255004
Frandsen, Pete	170 E	Main St	13169 S	5800 W	2635428020
Freeman, Albert L	5991 W	13140 S	13267 S	6050 W	2635407002
Freeman, Albert L	5994 W	13140 S	5897 W	13200 S	2635407008
Freeman, Arlin & Karalyn	55 E	200 N	5934 W	12900 S	2635252010
Freeman, Arlin & Karalyn	5890 W	12885 S	5908 W	12900 S	2635252011
Freeman, Arlin & Karalyn	54 S	100 E	13172 S	5900 W	2635405007
Freeman, Arlin & Karalyn	55 S	Pioneer St.	13161 S	6000 W	2635405003
Freeman, Arlin & Thelma	5951 W	13140 S	5951 W	13200 S	2635407006
Freeman, Carmen & Madeline	5950 W	13140 S	5975 W	13200 S	2635407011
Freeman, Dick	75 S	Pioneer St.	13179 S	6000 W	2635405004
Furse, Dennis	5020 W	12600 S	5047 W	12560 S	2625400016
Furse, Eldon	5052 W	12600 S	5096 W	12500 S	2625400003
Furse, Eldon	5044 W	12600 S	5072 W	12500 S	2625400006
Furse, Eldon	5036 W	12600 S	5078 W	12560 S	2625400012
Furse, Eldon	5008 W	12600 S	5007 W	12560 S	2625400017
Gallacher, Jeffrey & Alethea	6173 W	13900 S	6191 W	13900 S	3202327013
Garvin, John & Melodee	5651 W	12885 S	5633 W	12900 S	2635277008
Gibson, Andy	240 W	Main St	6212 W	13100 S	2635326002
Gibson, Andy & Karen	154 N	200 E	12963 S	5800 W	2635277001
Gibson, Karen	75 S	Rose Canyon Rd.	13207 S	Rose Canyon Rd. (6400W)	2635302023
Giron, Steve & Celeste	13243 S	Rose Canyon Rd	13321 S	Rose Canyon Rd. (6400W)	2635351038
Gregory, Bob & Katheryn	273 N	Pioneer St.	12858 S	6000 W	2635251003
Gunn, Ronnie & Stacey	13420 S	6440 W	6453 W	13400 S	3203200004
Hamilton, Mary	13433 S	Rose Canyon Rd	13457 S	Rose Canyon Rd. (6400W)	3202100009
Hardman, Larry & Darlene	165 W	100 N	6159 W	13000 S	2635178004
Hardwick, Justin & Sheila	6094 W	13900 S	6146 W	13900 S	3202326005
Hardwick, Larry & Karen	6088 W	13900 S	6122 W	13900 S	3202326006
Hardwick, Larry & Karen	6074 W	13900 S	6094 W	13900 S	3202326007
Hardy, Bryan & Janet	159 E	100 N	5848 W	13000 S	2635255025
Harrow, Elmo & Terri	13200 S	5700 W	13268 S	5700 W	2635428005
Harward, Kyle & Diane	6067 W	13315 S	6067 W	13360 S	2635376023
Helsten, Jolene & Palmer	12807 S	Pioneer St.	12826 S	5835 W	2635252008
Helsten, Palmer	60 S	Pioneer St.	13176 S	6000 W	2635404005
Herriman City	97 N	Pioneer St.	13011 S	6000 W	2635257001
Herriman City	5897 W	12970 S	5929 W	13000 S	2635257002
Herriman, Town of	12662 S	Pioneer St.	12454 S	6000 W	2626300004
Herriman, Town of	5898 W	13100 S	5928 W	13100 S	2635402002


BK8709PG0032

Owner	Old Address		New Address		Parcel
	House #	Street Name or #	House #	Street Name or #	
Hogge, Roscoe & Pearl and Pullman, Fred	50 S	Pioneer St.	13156 S	6000 W	2635404004
Homestar LLC	5815 W	13100 S	5827 W	13100 S	2635406023
Jankowski, Todd & Dana	6177 W	13900 S	6203 W	13900 S	3202327012
Joe Totorica Limited	225 E	Main St	5761 W	13100 S	2635428006
Johnson, Benjamin & Bethany	53 E	200 N	5937 W	12900 S	2635254011
Johnson, Dale & Charlene	5724 W	12885 S	5724-5734 W	12900 S	2635276006
Johnson, Dale & Charlene	5708 W	12885 S	5722 W	12900 S	2635276028
Johnson, Steve	26 E	Main St	5977 W	13100 S	2635405008
Johnson, Steven & Frances	26 E	Main St	13141 S	6000 W	2635405009
Jolley, Kelly & Carey	13288 S	Rose Canyon Rd	13344 S	Rose Canyon Rd. (6400W)	2634400075
Jones, Evan & Cheryl	13217 S	5800 W	13277 S	5800 W	2635254018
Jordan School District	67 W	100 S	6158 W	13200 S	2635331003
Jordan School District	67 W	100 S	6123 W	13200 S	2635331004
Jordan School District	67 W	100 S	13226 S	6050 W	2635332003
Jordan School District	13200 S	Pioneer St.	13266 S	6050 W	2635332004
Josephson, Michael & Jodel	13327 S	Rose Canyon Rd	13363 S	Rose Canyon Rd. (6400W)	2635351037
Kavanagh, Dan & Kim	140 N	Pioneer St.	12951 S	6000 W	2635254015
Kindsvogel, Joyce	13292 S	6000 W	13348 S	6050 W	2635376020
Kramer, David & Sherilee	13138 S	Thunder Mountain Ln.	13138 S	5800 West	2635406030
Kuhn, Kathleen	80 W	100 N	6072 W	13000 S	2635177006
Last Holdout, LLC	12441 S	6000 W	12309 S	6000 W	2626400001
Last Holdout, LLC	12250 S	6000 W	12308 S	6000 W	2626300002
Lewis, Melvin & Constance	330 W	Main St	6278 W	13100 S	2635301005
Lewis, Melvin & Constance	330 W	Main St	6286 W	13100 S	2635301018
Lewis, Russell	6774 W	Rose Canyon Rd	6792 W	Rose Canyon Rd. (6400W)	3203400026
Lords, Coleman & Miller, Kelly	13134 S	5800 W	13186 S	5800 W	2635406028
Lugo, Jason & Lori	6475 W	U One Eleven Hwy	6475 W	13100 S	2634400062
Madsen, Debra	55 N	200 E	13044 S	5800 W	2635403002
Majestic Financial Group	351 W	Main St	6313 W	13100 S	2635302009
Marble, Brett & Merianne	12635 S	6000 W	12611 S	6000 W	2635202022
Marble, David & Pauline	12633 S	6000 W	12609 S	6000 W	2635202021
Marble, Tracy & Michael	12615 S	6000 W	12551 S	6000 W	2626400012
Marble, Vern & Claudia	12615 S	6000 W	12577 S	6000 W	2626400008
Marshall, Willy	125 N	Pioneer St.	12974 S	6000 W	2635253002
McLachlan, Ralph	186 N	100 E	12923 S	5900 W	2635255017
Merkley, Stephen & Sharee	13923 S	6400 W	6327 W	13900 S	3202300019
Merrill, Randy & Elizabeth	13239 S	Rose Canyon Rd	13319 S	Rose Canyon Rd. (6400W)	2635351029
Miller, Dot	75 N	100 W	13028 S	6100 W	2635178007
Miller, James & Judith	5004 W	12600 S	12457 S	6000 W	2625400001
Miller, James & Judith	176 N	100 W	12927 S	6100 W	2635177001
Miller, James & Judith	170 N	100 W	6053 W	12900 S	2635177002
Miller, James & Judith	170 N	100 W	12963 S	6100 W	2635177007
Miller, James & Judith	170 N	100 W	12947 S	6100 W	2635177009
Miller, James & Judith	12800 S	5815 W	12726 S	5835 W	2635202013
Miller, James & Judith	12800 S	5815 W	12752 S	5835 W	2635202014
Miller, James & Judith	12800 S	5815 W	12778 S	5835 W	2635202015
Miller, James & Judith	12800 S	5815 W	12804 S	5835 W	2635202016
Miller, James & Judith	5675 W	12970 S	5657 W	13000 S	2635279001
Miller, James & Judith	370 W	Main St	6306 W	13100 S	2635301026
Miller, James & Judith	370 W	Main St	6298 W	13100 S	2635301029
Miller, James & Judith	154 W	Main St	6163 W	13100 S	2635329001
Miller, James & Judith	25 S	100 E	13141 S	5900 W	2635406021
Miller, James & Judith	325 E	Main St	5652 W	13100 S	2635427001
Miller, John & Lola	125 W	100 N	6128 W	13000 S	2635176013
Miller, Kim	198 W	100 N	6174 W	13000 S	2635176004
Miller, James & Judith	5675 W	12970 S	5593 W	13000 S	2635279001
Miller, James & Judith	325 E	Main St	5596 W	13100 S	2635427001
Miller, Kim	198 W	100 N	6198 W	13000 S	2635176004
Miller, Lucy Jane Family, LC	126 E	Main St	5881 W	13100 S	2635406019
Miller, Rebecca	5714 W	12970 S	5714 W	13000 S	2635277003
Millett, Marion & Marybeth	13145 S	5800 W	13217 S	5800 W	2635428019
Mines, Grant & Maridean	5762 W	12885 S	5762 W	12900 S	2635276030
Mines, Grant & Maridean	356 N	Pioneer St.	12839 S	6000 W	2635252007
Mines, Grant & Maridean	12918 S	5785 W	12933 S	5800 W	2635277007
Moffitt, Richard & Wendee	45 E	200 N	5954 W	12900 S	2635252003


Owner	Old Address		New Address		Parcel
	House #	Street Name or #	House #	Street Name or #	
Nell, Gale & Lola	13376 S	6000 W	13392 S	6050 W	2635376012
Nell, James & Sherry	13340 S	6000 W	13378 S	6050 W	2635376018
Nelsen, James & Margaret	12637 S	Pioneer St.	12613 S	6000 W	2626400005
Nelson, Ronald & Connie	6024 W	12970 S	6052 W	13000 S	2635177008
Nelson, Russell & Lori	115 N	200 E	12988 S	5800 W	2635255016
Newman, Brenen & Marchel	146 N	100 E	12967 S	5900 W	2635255019
Newman, Brenen & Marchel	126 N	100 E	12989 S	5900 W	2635255020
Newman, Edith	160 E	200 N	5839 W	12900 S	2635255013
Newman, James	13175 S	Rose Canyon Rd.	13233 S	Rose Canyon Rd. (6400W)	2635302017
Newman, Reed & Billie	5793 W	12885 S	5819 W	12900 S	2635255014
Northrup, Norris & Janice	6150 W	13900 S	6168 W	13900 S	3202326004
Nunley, Esther & Richard	51 W	100 N	6057 W	13000 S	2635179002
Olsen, Patrick & Marcie	76 N	100 W	13021 S	6100 W	2635179001
Overman, Kenneth & Cally	233 W	100 N	6213 W	13000 S	2635178009
Page, Elaine S.	74 E	200 N	5917 W	12900 S	2635254012
Pantoja, Paul & Miller, Sandra	50 E	200 N	5953 W	12900 S	2635254002
Park, Robert & Earl	13172 S	5700 W	13218 S	5700 W	2635428013
Parker, Paul & Corissa	13174 S	5700 W	13238 S	5700 W	2635428014
Parry, Everett & Colleen	75 N	Pioneer St.	13024 S	6000 W	2635256004
Parry, Everett & Colleen	55 N	Pioneer St.	13044 S	6000 W	2635256005
Perko Properties, LLC	145 W	Main St	6131 W	13100 S	2635329002
Potter, William & Teresa	58 S	100 W	6128 W	13200 S	2635329005
Price, Troy & Laurel	6170 W	13900 S	6192 W	13900 S	3202326003
Prows, Shirley	300 W	Main St	6264 W	13100 S	2635301028
Quinn, Fenton & Kellie	5950 W	13140 S	5989 W	13200 S	2635407010
Reidhead, Michael & Tara	6768 W	Rose Canyon Rd	6742 W	Rose Canyon Rd. (6400W)	3203400045
Rice, Geoffrey & Amy	460 W	Main St	6366 W	13100 S	2635301015
Rice, Geoffrey & Amy	430 W	Main St	6352 W	13100 S	2635301023
Richardson, Kim & Pat	12630 S	Pioneer St.	12630 S	6000 W	2635201014
Robinson, Calvin & Vickie	13351 S	Rose Canyon Rd	13373 S	Rose Canyon Rd. (6400W)	2635351034
Robinson, Calvin & Vickie	13389 S	Rose Canyon Rd	13377 S	Rose Canyon Rd. (6400W)	2635351050
Rueckert, Kenneth & Debra	323 W	Main St	6271 W	13100 S	2635302025
Rushton, Clinton	13105 S	5875 W	13161 S	5900 W	2635406002
Rushton, Robert & Evon	84 S	Rose Canyon Rd	13232 S	Rose Canyon Rd. (6400W)	2634400019
Rushton, Robert & Evon	84 S	Rose Canyon Rd	13236 S	Rose Canyon Rd. (6400W)	2634400017
Sandlow, James & Rochelle	56 W	Main St	6046 W	13100 S	2635327002
Sandlow, James & Rochelle	56 W	Main St	6054 W	13100 S	2635327005
Settle, James & Shelley	56 S	200 W	13156 S	6200 W	2635328010
Shaw, James	152 E	Main St	5847 W	13100 S	2635406022
Skinner, Noel & Nyla	13181 S	5800 W	13247 S	5800 W	2635428017
Smart, Jared & Stacey	12620 S	Pioneer St.	12598 S	6000 W	2635201018
Smith, Dewey & Ruth	225 W	100 N	6201 W	13000 S	2635178002
Sorenson, Harold & Judy	166 N	100 E	12943 S	5900 W	2635255007
Sorenson, Harold & Judy	166 N	100 E	12933 S	5900 W	2635255009
Sorenson, Harold & Judy	166 N	100 E	5859 W	12900 S	2635255018
Sorenson, Hazel	40 S	Pioneer St.	13138 S	6000 W	2635404003
Sorenson, Neil & Caren	45 W	Main St	6037 W	13100 S	2635404001
Sorenson, Richard & Karen	25 W	Main St	6007-6017 W	13100 S	2635404002
Stanley, Toby & Sharon	350 W	Main St	6292 W	13100 S	2635301017
Steadman, Drue & Susan	5744 W	12885 S	5744 W	12900 S	2635276008
Steadman, James	55 E	100 N	5938 W	13000 S	2635254008
Steadman, Travis & Misty	5680 W	12885 S	5680 W	12900 S	2635276016
Steadman, Val & Marilyn	150 N	100 E	12964 S	5900 W	2635254005
Steel, Norman & Mariel	6575 W	U One Eleven Hwy	6575 W	13100 S	2634400010
Swasey, Harold & Phyllis	74 N	250 W	13037 S	6225 W	2635178008
Taylor, Bart	4710 W	12600 S	4736 W	12600 S	2730300019
Taylor, Palray & Cecily	165 E	100 N	5842 W	13000 S	2635255022
Taylor, Travis	254 N	190 E	5776 W	12900 S	2635276029
Thomas, Dian	5048 W	12600 S	5097 W	12560 S	2625400005
Thomas, Dian	5040 W	12600 S	5077 W	12500 S	2625400009
Thomas, Dian	5024 W	12600 S	5037 W	12500 S	2625400010
Thomas, Lindsay & Sylvia	70 S	Rose Canyon Rd	13174 S	Rose Canyon Rd. (6400W)	2634400063
Timothy, Doyle & Josephine	5700 W	12885 S	5708 W	12900 S	2635276004
Twede, Judy	13711 S	6315 W	13681 S	6315 W	3202100046
Twitchell, Velin & Laura	40 E	Main St	5957 W	13100 S	2635405002

Owner	Old Address		New Address		Parcel
	House #	Street Name or #	House #	Street Name or #	
Van Buege, Christian & Betty Jean	55 S	200 W	13171 S	6200 W	2635329004
Van Buege, Kevin & Lynette	96 S	200 W	13198 S	6200 W	2635328009
Van Buege, Kevin & Lynette	96 S	200 W	13188 S	6200 W	2635328011
Veal, Jeffery & Daphne	13328 S	6000 W	13366 S	6050 W	2635376024
Walker, Betty	74 W	200 N	6076 W	12900 S	2635176005
Walker, George Family	199 N	100 W	12914 S	6100 W	2635126007
Walker, George Family	5624 W	12885 S	5624 W	12900 S	2635226003
Walker, George Family	5624 W	12885 S	5616 W	12900 S	2635226005
Walker, George Family	5586 W	12885 S	5574 W	12900 S	2636100002
Walker, George J & Sons	5586 W	12885 S	5586 W	12900 S	2636100001
Walker, Niel & Cecilia	285 N	Pioneer St.	12836 S	6000 W	2635251002
Walker, Richard & Judy	6021 W	13900 S	6053 W	13900 S	3202327010
Ward, Melanie	6147 W	13900 S	6167 W	13900 S	3202327003
Warner, Kent & Loriann	138 E	Main St	5861 W	13100 S	2635406020
White, George & Melinda	6157 W	13900 S	6179 W	13900 S	3202327002
Williams, James	326 W	Main St	6272 W	13100 S	2635301027
Winward, Gregory & Sherie	75 W	Main St	6077 W	13100 S	2635330005
Withers, Lawrence & Holly	13259 S	Rose Canyon Rd	13333 S	Rose Canyon Rd. (6400W)	2635351040
Withers, Lawrence & Holly	13257 S	Rose Canyon Rd	13331 S	Rose Canyon Rd. (6400W)	2635351047

Dated this 23rd of DEC, 2002



 MARK A. DAVIDSON
 City of Herriman, City Engineer




ATTEST:

 KRISTI PETERSON
 City of Herriman, City Recorder

On the 23rd day of December, 2002, MARK A. DAVIDSON personally appeared before me and, on his/her oath, acknowledge to me that he/she is the City Engineer of the City of Herriman, Utah, a municipal corporation and political subdivision, and the foregoing instrument was signed in their official capacities, as indicated.



NOTARY PUBLIC 

On the 23rd day of December, 2002, KRISTI PETERSON personally appeared before me and, on his/her oath, acknowledge to me that he/she is the City Engineer of the City of Herriman, Utah, a municipal corporation and political subdivision, and the foregoing instrument was signed in their official capacities, as indicated.



NOTARY PUBLIC 

BK8709PG0035

VTDI 26-35-405-005-0000	DIST 71		TOTAL ACRES	0.62
EASTMAN, ORPHA &		PRINT P UPDATE	REAL ESTATE	48600
DARLENE E; TRS			BUILDINGS	12400
		TAX CLASS	MOTOR VEHIC	0
35 S 100 E	EDIT 1	FACTOR BYPASS	TOTAL VALUE	61000
HERRIMAN UT	84065	35		
LOC: 16 S 100 E		EDIT 1	BOOK 7676	PAGE 1522
SUB: HERRIMAN SUB			DATE 07/28/1997	
			TYPE UNKN	PLAT
12/24/2002	PROPERTY DESCRIPTION FOR TAXATION PURPOSES ONLY			
	N 1/2 OF LOT 4 BLK 10 HERRIMAN 870-613 6015-0867 6061-2204			
	6071-1528 6074-0360 6175-178, 179, 181 6175-0180 6487-1883			
	7520-3162			

PFKEYS: 1=VTNH 2=VTOP 4=VTAU 6=NEXT 7=RTRN VTAS 8=RXMU 10=RXBK 11=RXPN 12=PREV

BK8709PG0036

VTDI 26-35-429-003-0000	DIST 71	TOTAL ACRES	2.16
EASTMAN, WILLIAM S	PRINT P UPDATE	REAL ESTATE	85100
	LEGAL	BUILDINGS	0
	TAX CLASS	MOTOR VEHIC	0
PO BOX 472	EDIT 1 FACTOR BYPASS	TOTAL VALUE	85100
RIVERTON UT	84065047272		
LOC: 13173 S 5700 W	EDIT 1 BOOK 5593	PAGE 0019	DATE 10/02/1984
SUB:		TYPE UNKN PLAT	

12/24/2002 PROPERTY DESCRIPTION FOR TAXATION PURPOSES ONLY
 BEG S 0-10'12" W 919.02 FT & N 89-59'09" W 392.97 FT FR E
 1/4 COR SEC 35, T 3S, R 2W, S L M; N 89-59'09" W 332.31 FT;
 S 0-40'19" W 282.81 FT; S 89-59'09" E 332.31 FT; N 0-40'19"
 E 282.81 FT TO BEG. 2.16 AC M OR L 4964-0072

PFKEYS: 1=VTNH 2=VTOP 4=VTAU 6=NEXT 7=RTRN VTAS 8=RXMU 10=RXBK 11=RXPN 12=PREV

BK8709PG0037

VTDI 26-35-202-007-0000 DIST 71 TOTAL ACRES 0.36
 EGBERT, LISA B & W LYNN PRINT P UPDATE REAL ESTATE 41900
 (JT) LEGAL BUILDINGS 53300
 TAX CLASS GB MOTOR VEHIC 0
 12729 S PIONEER ST EDIT 0 FACTOR BYPASS TOTAL VALUE 91860
 HERRIMAN UT 84065
 LOC: 12729 S PIONEER ST EDIT 1 BOOK 5720 PAGE 0735 DATE 01/07/1986
 SUB: TYPE UNKN PLAT

12/24/2002 PROPERTY DESCRIPTION FOR TAXATION PURPOSES ONLY
 BEG N 0-30'09" E 1154.55 FT FR NW COR OF BLK 24, HERRIMAN
 TOWNSITE SURVEY; N 86-30'09" E 75.72 FT; S 01-29'51" E
 199.65 FT; N 89-29'51" W 82.5 FT; N 0-30'09" E 194.25 FT TO
 BEG. 0.357 AC 5724-1688

PFKEYS: 1=VTNH 2=VTOP 4=VTAU 6=NEXT 7=RTRN VTAS 8=RXMU 10=RXBK 11=RXPN 12=PREV

BK8709PG0038

VTDI 26-35-202-008-0000	DIST 71	TOTAL ACRES	6.59
EGBERT, LISA B & W LYNN (JT)	PRINT P UPDATE	REAL ESTATE	217500
	LEGAL	BUILDINGS	2500
	TAX CLASS GB	MOTOR VEHIC	0
356 N PIONEER ST	EDIT 1 FACTOR BYPASS	TOTAL VALUE	5960
RIVERTON UT	84065 56		
LOC: 12791 S 6000 W	EDIT 1 BOOK 5720	PAGE 0735	DATE 01/07/1986
SUB:		TYPE UNKN PLAT	

12/24/2002 PROPERTY DESCRIPTION FOR TAXATION PURPOSES ONLY
 BEG N 0-30'09" E 589.58 FT FR NW COR OF BLK 24, HERRIMAN
 TOWNSITE SURVEY; N 0-30'09" E 91.25 FT; S 89-29'51" E 36.6
 FT; N 0-30'09" E 40 FT; N 89-29'51" W 36.6 FT; N 0-30'09" E
 239.47 FT; S 89-29'51" E 82.5 FT; N 1-29'51" W 199.65 FT; N
 86-30'09" E 447.25 FT; S 0-30'09" W 601.46 FT; N 89-29'51" W
 521.69 FT TO BEG. 6.594 AC

PFKEYS: 1=VTNH 2=VTOP 4=VTAU 6=NEXT 7=RTRN VTAS 8=RXMU 10=RXBK 11=RXPN 12=PREV

BK8709PG0039

VTDI 26-35-202-009-0000	DIST 71	TOTAL ACRES	0.03
EGBERT, LISA B, ET AL	PRINT P UPDATE	REAL ESTATE	500
	LEGAL	BUILDINGS	0
	TAX CLASS	MOTOR VEHIC	0
356 N PIONEER ST	EDIT 1 FACTOR BYPASS	TOTAL VALUE	500
RIVERTON UT	84065 56		
LOC: 12791 S PIONEER ST	EDIT 1 BOOK 5720	PAGE 0735	DATE 01/07/1986
SUB:		TYPE UNKN PLAT	

12/24/2002 PROPERTY DESCRIPTION FOR TAXATION PURPOSES ONLY
 BEG N 0-30'09" E 680.83 FT FR NW COR OF BLK 24, HERRIMAN
 TOWNSITE SURVEY; S 89-29'51" E 36.6 FT; N 0-30'09" E 40 FT;
 N 89-29'51" W 36.6 FT; S 0-30'09" W 40 FT TO BEG. 0.034 AC
 *** EGBERT, LISA B &
 *** EGBERT, W LYNN (JT) 1/4 INT
 *** JOHNSON, STEPHAINA B 1/4 INT
 *** GARVIN, MELODEE B 1/2 INT

PFKEYS: 1=VTNH 2=VTOP 4=VTAU 6=NEXT 7=RTRN VTAS 8=RXMU 10=RXBK 11=RXPN 12=PREV

BK8709PG0040

VTDI 26-35-252-009-0000 DIST 71
 ERNEST, DANNY & SHELLIE J; PRINT P UPDATE
 JT LEGAL
 TAX CLASS
 12814 S 5815 W EDIT 1 FACTOR BYPASS
 HERRIMAN UT 84065359514
 LOC: 12814 S 5815 W EDIT 1 BOOK 6516 PAGE 2425 DATE 12/04/1992
 SUB: TYPE UNKN PLAT
12/24/2002 PROPERTY DESCRIPTION FOR TAXATION PURPOSES ONLY
 LOT 1, ERNEST ACRES. 6396-2630

TOTAL ACRES	1.02
REAL ESTATE	58880
BUILDINGS	111600
MOTOR VEHIC	0
TOTAL VALUE	170480

PFKEYS: 1=VTNH 2=VTOP 4=VTAU 6=NEXT 7=RTRN VTAS 8=RXMU 10=RXBK 11=RXPN 12=PREV

BK8709PG0041

VTDI 26-35-254-009-0000	DIST 71	TOTAL ACRES	0.18
ERNEST, ROBERT G & BARBARA ANN	PRINT P UPDATE	REAL ESTATE	5900
(JT)	LEGAL	BUILDINGS	0
	TAX CLASS	MOTOR VEHIC	0
125 N 100 E	EDIT 1 FACTOR BYPASS	TOTAL VALUE	5900
HERRIMAN UT	84065 25		
LOC: 125 N 100 E	EDIT 1 BOOK 5844	PAGE 0410	DATE 12/05/1986
SUB: HERRIMAN		TYPE UNKN PLAT	
12/24/2002 PROPERTY DESCRIPTION FOR TAXATION PURPOSES ONLY			
COM 85 FT W FR SE COR LOT 1 BLK 24 HERRIMAN W 55 FT N 140 FT			
E 55 FT S 140 FT TO BEG			

PFKEYS: 1=VTNH 2=VTOP 4=VTAU 6=NEXT 7=RTRN VTAS 8=RXMU 10=RXBK 11=RXPN 12=PREV

BK8709PG0042

VTDI 26-35-254-010-0000 DIST 71 TOTAL ACRES 0.27
 ERNEST, ROBERT G & BARBARA A PRINT P UPDATE REAL ESTATE 39700
 (JT) LEGAL BUILDINGS 102700
 TAX CLASS MOTOR VEHIC 0
 125 N 100 E EDIT 1 FACTOR BYPASS TOTAL VALUE 142400
 HERRIMAN UT 84065 25
 LOC: 125 N 100 E EDIT 1 BOOK 5844 PAGE 0410 DATE 12/05/1986
 SUB: HERRIMAN TYPE UNKN PLAT
12/24/2002 PROPERTY DESCRIPTION FOR TAXATION PURPOSES ONLY
 COM AT SE COR LOT 1 BLK 24 HERRIMAN N 140 FT W 85 FT S 140
 FT E 85 FT TO BEG

PFKEYS: 1=VTNH 2=VTOP 4=VTAU 6=NEXT 7=RTRN VTAS 8=RXMU 10=RXBK 11=RXPN 12=PREV

BK8709PG0043

VTDI 26-35-301-025-0000	DIST 71	TOTAL ACRES	0.88
ERTMANN, SUSAN & JAMES;	PRINT P UPDATE	REAL ESTATE	49800
JT	LEGAL	BUILDINGS	66700
	TAX CLASS	MOTOR VEHIC	0
6304 W 13100 S	EDIT 1 FACTOR BYPASS	TOTAL VALUE	116500
RIVERTON UT	84065387204		
LOC: 6304 W 13100 S	EDIT 1 BOOK 7056	PAGE 2207	DATE 03/16/1995
SUB:		TYPE UNKN PLAT	
12/24/2002 PROPERTY DESCRIPTION FOR TAXATION PURPOSES ONLY			
LOT 1, ERTMANN SUB 6939-2658			

PFKEYS: 1=VTNH 2=VTOP 4=VTAU 6=NEXT 7=RTRN VTAS 8=RXMU 10=RXBK 11=RXPN 12=PREV

BK8709PG0044

VTDI 26-35-276-025-0000 DIST 71 TOTAL ACRES 0.58
 EWELL, BRIAN D PRINT P UPDATE REAL ESTATE 9600
 LEGAL BUILDINGS 27300
 TAX CLASS MOTOR VEHIC 0
 EDIT 1 FACTOR BYPASS TOTAL VALUE 36900
 275 N 190 E EDIT 1 84065 75
 HERRIMAN UT
 LOC: 278 N 190 E EDIT 1 BOOK 8374 PAGE 3876 DATE 07/13/2000
 SUB: TYPE UNKN PLAT

12/24/2002 PROPERTY DESCRIPTION FOR TAXATION PURPOSES ONLY
 BEG E 123.089 FT & N 444.401 FT FR NE COR BLK 25, HERRIMAN
 CITY PLAT; N 89-30' E 126.25 FT; N 194.56 FT; W 131.37 FT; S
 1-30' E 195.73 FT M OR L TO BEG. 0.58 ACRE. 7788-0839
 7945-1934 8044-0468 8094-1348

PFKEYS: 1=VTNH 2=VTOP 4=VTAU 6=NEXT 7=RTRN VTAS 8=RXMU 10=RXBK 11=RXPN 12=PREV

BK8709PG0045

VTDI 26-35-276-001-0000	DIST 71		TOTAL ACRES	1.25
EWELL, W LEON &		PRINT P UPDATE	REAL ESTATE	66780
CAROL C; JT			BUILDINGS	100200
		TAX CLASS	MOTOR VEHIC	0
275 N 190 E # HRMN	EDIT 1	FACTOR BYPASS	TOTAL VALUE	166980
HERRIMAN UT	84065	75		
LOC: 275 N 190 E		EDIT 1	BOOK 6740	PAGE 0721
SUB:				DATE 09/23/1993
				TYPE UNKN PLAT

12/24/2002 PROPERTY DESCRIPTION FOR TAXATION PURPOSES ONLY
 COM 49.5 FT N & 138.6 FT W & N 1-30' W 324.4 FT FR NE COR
 BLK 25 HERRIMAN N 1-30' W 201 FT N 87-15'50" E 272 FT S
 1-30' E 201 FT S 87-15'50" W 272 FT TO BEG 1.25 AC BEING IN
 NE 1/4 SEC 35-3S-2W 6375-0834

PFKEYS: 1=VTNH 2=VTOP 4=VTAU 6=NEXT 7=RTRN VTAS 8=RXMU 10=RXBK 11=RXPN 12=PREV

BK8709PG0046

VTDI 26-35-276-027-0000	DIST 71		TOTAL ACRES	1.03
EWELL, MORGAN L &		PRINT P UPDATE	REAL ESTATE	58980
KAREN; JT			BUILDINGS	62500
		TAX CLASS	MOTOR VEHIC	0
275 N 190 E	EDIT 1	FACTOR BYPASS	TOTAL VALUE	121480
HERRIMAN UT	84065	75		
LOC: 12801 S 5815 W	EDIT 1	BOOK 7788	PAGE 0845	DATE 02/05/1998
SUB:			TYPE UNKN PLAT	

12/24/2002 PROPERTY DESCRIPTION FOR TAXATION PURPOSES ONLY
 BEG E 123.089 FT & N 444.401 FT & N 89-30' E 123.089 FT FR
 NE COR BLK 25, HERRIMAN CITY PLAT; N 89-30' E 232.12 FT; N
 192.53 FT; W 232.11 FT; S 194.56 FT M OR L TO BEG. 1.03
 ACRE.

PFKEYS: 1=VTNH 2=VTOP 4=VTAU 6=NEXT 7=RTRN VTAS 8=RXMU 10=RXBK 11=RXPN 12=PREV

BK8709PG0047

VTDI 26-35-326-010-0000 DIST 71 TOTAL ACRES 0.26
 FACER, THEODORE N & PRINT P UPDATE REAL ESTATE 35300
 SHIRLEEN B; JT LEGAL BUILDINGS 64700
 TAX CLASS MOTOR VEHIC 0
 8741 RANCHO ST EDIT 1 FACTOR BYPASS TOTAL VALUE 100000
 ALTO LOMA CA 91701
 LOC: 164 W MAIN ST EDIT 1 BOOK 7034 PAGE 1636 DATE 10/26/1994
 SUB: TYPE UNKN PLAT

12/24/2002 PROPERTY DESCRIPTION FOR TAXATION PURPOSES ONLY
 BEG E 20 FT FR SW COR LOT 2, BLK 21, HERRIMAN CITY PLAT; N
 115.5 FT; E 97.81 FT M OR L; S 115.5 FT; W 97.81 FT M OR L
 TO BEG. 6533-277 6681-1760 THRU 1762 6715-2718 7034-1634

PFKEYS: 1=VTNH 2=VTOP 4=VTAU 6=NEXT 7=RTRN VTAS 8=RXMU 10=RXBK 11=RXPN 12=PREV

BK8709PG0048

VTDI 26-34-400-018-0000 DIST 71
 FARLEY, LYMAN D. & AUDREY O. PRINT P UPDATE
 LEGAL
 TAX CLASS
 76 S ROSE CANYON RD EDIT 1 FACTOR BYPASS
 HERRIMAN UT 84065655476
 LOC: 76 S ROSE CANYON RD EDIT 0 BOOK 0000 PAGE 0000 DATE 00/00/0000
 SUB: TYPE UNKN PLAT

TOTAL ACRES 1.11
 REAL ESTATE 62190
 BUILDINGS 77780
 MOTOR VEHIC 0
 TOTAL VALUE 139970

12/24/2002 PROPERTY DESCRIPTION FOR TAXATION PURPOSES ONLY
 COM 1680 FT N FR SE COR SEC 34 T 3S R 2W SL MER W 283 FT M
 OR L TO E BANK OF DITCH SW'LY ALG SD DITCH TO A PT 367 FT W
 FR SEC LINE E 367 FT N 149 FT TO BEG 1.11 AC

PFKEYS: 1=VTNH 2=VTOP 4=VTAU 6=NEXT 7=RTRN VTAS 8=RXMU 10=RXBK 11=RXPN 12=PREV

BK8709PG0049

VTDI 26-35-326-001-0000	DIST 71		TOTAL ACRES	0.25
FITZGERALD, LESLIE V &		PRINT P	REAL ESTATE	38900
JOAN S; JT			BUILDINGS	90600
		TAX CLASS	MOTOR VEHIC	0
50 N 250 W # HRMN	EDIT 1	FACTOR BYPASS	TOTAL VALUE	129500
RIVERTON UT	84065	50		
LOC: 50 N 250 W # HRM	EDIT 1	BOOK 6432	PAGE 2823	DATE 04/10/1992
SUB: HERRIMAN CITY PLAT			TYPE UNKN	PLAT

12/24/2002 PROPERTY DESCRIPTION FOR TAXATION PURPOSES ONLY
 COM 150 FT W & N 253.5 FT FR SW COR LOT 2, BLK 21, HERRIMAN;
 S 80.5 FT; W 131 FT, M OR L; NW'LY ALG E LINE OF ROAD 81.4
 FT, M OR L; E 143 FT, M OR L TO BEG. 0.25 AC. 3251-276
 4068-0392 5654-1808

PFKEYS: 1=VTNH 2=VTOP 4=VTAU 6=NEXT 7=RTRN VTAS 8=RXMU 10=RXBK 11=RXPN 12=PREV

BK8709PG0050

VTDI 26-35-255-024-0000 DIST 71 TOTAL ACRES 0.15
 FORMAN, BEVERLY J; TR PRINT P UPDATE N REAL ESTATE 2500
 LEGAL N BUILDINGS 0
 TAX CLASS MOTOR VEHIC 0
 145 E 100 N EDIT 0 FACTOR BYPASS TOTAL VALUE 2500
 HERRIMAN UT 84065
 LOC: 159 E 100 N # APROX EDIT 0 BOOK 8442 PAGE 8470 DATE 10/03/2001
 SUB: TYPE UNKN PLAT

12/24/2002 PROPERTY DESCRIPTION FOR TAXATION PURPOSES ONLY
 BEG W 130 FT & N 98.31 FT & W 47.4 FT FR SE COR LOT 1, BLK
 25, HERRIMAN CITY PLAT; W 47.41 FT; N 135 FT; E 47.41 FT; S
 135 FT TO BEG. 0.15 AC.

PFKEYS: 1=VTNH 2=VTOP 4=VTAU 6=NEXT 7=RTRN VTAS 8=RXMU 10=RXBK 11=RXPN 12=PREV

BK8709PG0051

VTDI 26-35-258-003-0000	DIST 71	TOTAL ACRES	0.98
FORMAN, DELBERT I &	PRINT P UPDATE	REAL ESTATE	57800
IOLA S; TRS	LEGAL	BUILDINGS	54200
	TAX CLASS	MOTOR VEHIC	0
75 N 200 E	EDIT 1 FACTOR BYPASS	TOTAL VALUE	112000
HERRIMAN UT	84065 75		
LOC: 75 N 200 E	EDIT 1 BOOK 8611	PAGE 4042	DATE 06/21/2002
SUB:		TYPE UNKN PLAT	

12/24/2002 PROPERTY DESCRIPTION FOR TAXATION PURPOSES ONLY
 N 1/2 & SW 1/4 OF LOT 4, BLK 18, HERRIMAN. EXCEPT BEG W
 116.655 FT FR SE COR LOT 4, BLK 18; W 8.345 FT; N 116.655
 FT; E 8.345 FT; S 116.655 FT TO BEG.
 7716-0801

PFKEYS: 1=VTNH 2=VTOP 4=VTAU 6=NEXT 7=RTRN VTAS 8=RXMU 10=RXBK 11=RXPN 12=PREV

BK8709PG0052

VTDI 26-35-255-004-0000 DIST 71
 FORMAN, RODNEY G & SHAREE J; JT
 145 E 100 N # HRMN RIVERTON UT
 LOC: 145 E 100 N
 SUB:

PRINT P UPDATE
 LEGAL
 TAX CLASS
 EDIT 1 FACTOR BYPASS
 84065653945
 EDIT 1 BOOK 7755 PAGE 1428 DATE 10/16/1997
 TYPE UNKN PLAT

TOTAL ACRES	0.56
REAL ESTATE	46900
BUILDINGS	120600
MOTOR VEHIC	0
TOTAL VALUE	167500

12/24/2002 PROPERTY DESCRIPTION FOR TAXATION PURPOSES ONLY
 E 104 FT OF LOT 2, BLK 25, HERRIMAN CITY PLAT.

PFKEYS: 1=VTNH 2=VTOP 4=VTAU 6=NEXT 7=RTRN VTAS 8=RXMU 10=RXBK 11=RXPN 12=PREV

BK8709PG0053

VTDI 26-35-428-020-0000	DIST 71		TOTAL ACRES	0.94
PANTOS, JONETTE		PRINT P UPDATE	REAL ESTATE	57000
		LEGAL	BUILDINGS	115300
% RANDY AND BRANDY PITCHER		TAX CLASS	MOTOR VEHIC	0
170 E MAIN ST	EDIT 0	FACTOR BYPASS	TOTAL VALUE	172300
HERRIMAN UT	84065			
LOC: 170 E MAIN ST	EDIT 0	BOOK 8705	PAGE 6605	DATE 12/20/2002
SUB:			TYPE UNKN PLAT	

12/24/2002 PROPERTY DESCRIPTION FOR TAXATION PURPOSES ONLY
 BEG 299.31 FT E & S 00-30" W 224 FT FR NW COR OF LOT 4, BLK
 11, HERRIMAN CITY PLAT; E 189.50 FT; S 0-30" W 214.53 FT; W
 189.50 FT; N 00-30" E 214.53 FT TO BEG. 7193-2230 7274-1977
 7694-1773,1787 8601-1957 8643-3476

PFKEYS: 1=VTNH 2=VTOP 4=VTAU 6=NEXT 7=RTRN VTAS 8=RXMU 10=RXBK 11=RXPN 12=PREV

BK8709PG0054

VTDI 26-35-407-002-0000 DIST 71 TOTAL ACRES 3.60
 FREEMAN, ALBERT L; ET AL PRINT P UPDATE REAL ESTATE 29700
 LEGAL BUILDINGS 0
 TAX CLASS GB MOTOR VEHIC 0
 55 E 200 N EDIT 1 FACTOR BYPASS TOTAL VALUE 45890
 HERRIMAN UT 84065 55
 LOC: 5991 W 13140 S EDIT 1 BOOK 8596 PAGE 6862 DATE 05/14/2002
 SUB: TYPE UNKN PLAT

12/24/2002 PROPERTY DESCRIPTION FOR TAXATION PURPOSES ONLY
 BEG N 49 FT & E 49.5 FT FR NE COR BLK 6, HERRIMAN CITY PLAT;
 S 614.62 FT; W 255.81 FT; N 614.62 FT; E 255.81 FT TO BEG.
 BEING PART OF LOTS 1 & 4 OF SD BLK 6 & VACATED STREETS
 ABUTTING SD LOTS ON N, E & S. 4627-1485 4957-0850 5230-1018
 8596-6859

- *** FREEMAN, DICKSON A; 1/7 INT
- *** FREEMAN, ALBERT L; 1/7 INT
- *** FREEMAN, ARLIN K &
- *** FREEMAN, KARALYNN R; JT 1/7 INT
- *** FREEMAN, CARMEN R; 1/7 INT
- *** MOWER, RITA F; 1/7 INT
- *** BLAKELY, SHAUNA F C; 1/7 INT
- *** ANTHONY, FLORA F; 1/7 INT

PFKEYS: 1=VTNH 2=VTOP 4=VTAU 6=NEXT 7=RTRN VTAS 8=RXMU 10=RXBK 11=RXPN 12=PREV

BK8709PG0055

VTDI 26-35-407-008-0000	DIST 71	TOTAL ACRES	12.08
FREEMAN, ALBERT L; ET AL	PRINT P UPDATE	REAL ESTATE	398600
	LEGAL	BUILDINGS	0
	TAX CLASS GB	MOTOR VEHIC	0
55 E 200 N	EDIT 1 FACTOR BYPASS	TOTAL VALUE	120
HERRIMAN UT	84065 55		
LOC: 5994 W 13140 S	EDIT 1 BOOK 8596	PAGE 6862	DATE 05/14/2002
SUB:		TYPE UNKN PLAT	

12/24/2002 PROPERTY DESCRIPTION FOR TAXATION PURPOSES ONLY
 BEG E 49.5 FT & S 99 FT FR SE COR BLK 4, HERRIMAN CITY PLAT;
 W 1147.74 FT; N 397.44 FT; E 200 FT; S 100 FT; E 428 FT; N
 317 FT; E 532.62 FT; S 615.12 FT TO BEG. BEING ALL OF BLK 4
 & A PORTION OF BLK 5, HERRIMAN CITY PLAT. 7599-1053,1055
 8013-2294 8596-6859

- *** FREEMAN, DICKSON A; 1/7 INT
- *** FREEMAN, ALBERT L; 1/7 INT
- *** FREEMAN, ARLIN K &
- *** FREEMAN, KARALYNN R; JT 1/7 INT
- *** FREEMAN, CARMEN R; 1/7 INT
- *** MOWER, RITA F; 1/7 INT
- *** BLAKELY, SHAUNA F C; 1/7 INT
- *** ANTHONY, FLORA F; 1/7 INT

PFKEYS: 1=VTNH 2=VTOP 4=VTAU 6=NEXT 7=RTRN VTAS 8=RXMU 10=RXBK 11=RXPN 12=PREV

BK8709PG0056

VTDI 26-35-252-010-0000 DIST 71 TOTAL ACRES 1.47
 FREEMAN, ARLIN & PRINT P UPDATE REAL ESTATE 73980
 KARALYNN R; JT LEGAL BUILDINGS 99600
 TAX CLASS MOTOR VEHIC 0
 55 E 200 N EDIT 1 FACTOR BYPASS TOTAL VALUE 173580
 HERRIMAN UT 84065 55
 LOC: 55 E 200 N EDIT 1 BOOK 6858 PAGE 1055 DATE 05/25/1994
 SUB: TYPE UNKN PLAT

12/24/2002 PROPERTY DESCRIPTION FOR TAXATION PURPOSES ONLY
 BEG N 89-33'21" E 719.98 FT & S 1692.12 FT FR N 1/4 COR SEC
 35, T 3S, R 2W, SLM; S 0-25'15" E 180.29 FT; S 88-45' 52" W
 146.04 FT M OR L; N 311.85 FT; E 289.47 FT; S 0-51'51" W
 131.5 FT M OR L; S 88-45'52" W 142.78 FT TO BEG. 1.47 AC M
 OR L. 6730-2485 6845-1725

PFKEYS: 1=VTNH 2=VTOP 4=VTAU 6=NEXT 7=RTRN VTAS 8=RXMU 10=RXBK 11=RXPN 12=PREV

BK8709PG0057

VTDI 26-35-252-011-0000 DIST 71 TOTAL ACRES 0.58
 FREEMAN, ARLIN K & PRINT P UPDATE REAL ESTATE 47500
 KARALYNN R; JT LEGAL BUILDINGS 178800
 TAX CLASS MOTOR VEHIC 0
 55 E 200 N EDIT 1 FACTOR BYPASS TOTAL VALUE 226300
 HERRIMAN UT 84065 55
 LOC: 5890 W 12885 S EDIT 1 BOOK 8317 PAGE 7505 DATE 10/26/1999
 SUB: TYPE UNKN PLAT

12/24/2002 PROPERTY DESCRIPTION FOR TAXATION PURPOSES ONLY
 BEG N 89-33'21" E 719.98 FT & S 1692.12 FT FR N 1/4 COR SEC
 35, T 3S, R 2W, SLM; N 88-45'52" E 142.78 FT; S 0-51'51" W
 180.38 FT; S 88-45'52" W 138.73 FT; N 0-25'15" W 180.29 FT
 TO BEG. 0.58 AC. 6730-2485 6845-1725 6858-1055 8317-7504

PFKEYS: 1=VTNH 2=VTOP 4=VTAU 6=NEXT 7=RTRN VTAS 8=RXMU 10=RXBK 11=RXPN 12=PREV

BK8709PG0058

VTDI 26-35-405-007-0000	DIST 71	TOTAL ACRES	1.25
FREEMAN, ARLIN K &	PRINT P	UPDATE	REAL ESTATE 66780
KARALYN R; JT		LEGAL	BUILDINGS 91800
	TAX CLASS		MOTOR VEHIC 0
55 E 200 N	EDIT 1	FACTOR BYPASS	TOTAL VALUE 158580
HERRIMAN UT	84065	55	
LOC: 54 S 100 E # HRMN	EDIT 1	BOOK 7693	PAGE 0188 DATE 06/23/1997
SUB: HERRIMAN SUB			TYPE UNKN PLAT
12/24/2002 PROPERTY DESCRIPTION FOR TAXATION PURPOSES ONLY			
LOT 1 BLK 10 HERRIMAN 5292-0114 5433-2699 6832-1505			
6836-1965 7693-186			

PFKEYS: 1=VTNH 2=VTOP 4=VTAU 6=NEXT 7=RTRN VTAS 8=RXMU 10=RXBK 11=RXPN 12=PREV

BK8709P60059

VTDI 26-35-405-003-0000	DIST 71	TOTAL ACRES	0.62
FREEMAN, ARLIN K &	PRINT P UPDATE	REAL ESTATE	48600
KARALYN; TC	LEGAL	BUILDINGS	92000
	TAX CLASS	MOTOR VEHIC	0
55 S PIONEER ST	EDIT 1 FACTOR BYPASS	TOTAL VALUE	140600
HERRIMAN UT	84065 55		
LOC: 55 S PIONEER ST	EDIT 1 BOOK 8599	PAGE 2363	DATE 05/21/2002
SUB: HERRIMAN SUB		TYPE UNKN PLAT	
12/24/2002 PROPERTY DESCRIPTION FOR TAXATION PURPOSES ONLY			
N 1/2 OF LOT 2, BLK 10, HERRIMAN 4627-1485			
/			
8599-2363			
8599-2361,2363 8599-2361			

PFKEYS: 1=VTNH 2=VTOP 4=VTAU 6=NEXT 7=RTRN VTAS 8=RXMU 10=RXBK 11=RXPN 12=PREV

BK8709PG0060

VTDI 26-26-300-005-0000 DIST 71
 BUTTERFIELD, CLEON P; TR ET AL PRINT P UPDATE
 LEGAL
 TAX CLASS GB
 FACTOR BYPASS
 609 OAKVIEW LN EDIT 1
 BOUNTIFUL UT 84010
 LOC: 12600 S 6000 W EDIT 0 BOOK 8416 PAGE 5129 DATE 01/19/2001
 SUB: TYPE UNKN PLAT

TOTAL ACRES	34.85
REAL ESTATE	896200
BUILDINGS	24080
MOTOR VEHIC	0
TOTAL VALUE	66910

12/24/2002 PROPERTY DESCRIPTION FOR TAXATION PURPOSES ONLY
 COM 80 RDS E FR SW COR SEC 26 T 3S R 2W SL MER N 65 RDS E 64
 RDS S 22.5 RDS E 34 RDS S 42.5 RDS W 98 RDS TO BEG 34.85 AC
 3897-0386 5705-1340 6162-0102 6215-0993 8262-5816 8411-3058
 8411-3056
 *** BUTTERFIELD, JAMES S; TR 45.48% INT (JSB TRUST)
 *** BUTTERFIELD, CLEON P; TR 54.52% INT (JSB I TRUST)

PFKEYS: 1=VTNH 2=VTOP 4=VTAU 6=NEXT 7=RTRN VTAS 8=RXMU 10=RXBK 11=RXPN 12=PREV

DK8709PG0061

VTDI 26-35-252-002-0000	DIST 71	TOTAL ACRES	0.92
BUTTERFIELD, CLINTON S	PRINT P	REAL ESTATE	45100
	LEGAL	BUILDINGS	0
	TAX CLASS	MOTOR VEHIC	0
260 N PIONEER ST	EDIT 1	FACTOR BYPASS	TOTAL VALUE 45100
HERRIMAN UT	84065652860		
LOC: 240 N PIONEER ST	EDIT 1	BOOK 5820	PAGE 1152 DATE 10/03/1986
SUB:			TYPE UNKN PLAT

12/24/2002 PROPERTY DESCRIPTION FOR TAXATION PURPOSES ONLY
 BEG N 49.5 FT & W 49.5 FT FR NW COR BLK 24, HERRIMAN; N
 226.85 FT; E 282.81 FT; S 52.35 FT; W 80 FT; S 174.5 FT; W
 202.81 FT TO BEG. LESS STREET. 0.92 AC M OR L 5075-0136

PFKEYS: 1=VTNH 2=VTOP 4=VTAU 6=NEXT 7=RTRN VTAS 8=RXMU 10=RXBK 11=RXPN 12=PREV

BK8709PG0062

VTDI 26-35-252-001-0000	DIST 71	TOTAL ACRES	0.55
BUTTERFIELD, CLINTON S &	PRINT P UPDATE	REAL ESTATE	46600
CATHERINE L (JT)	LEGAL	BUILDINGS	77600
	TAX CLASS	MOTOR VEHIC	0
260 N PIONEER ST # HRMN	EDIT 1 FACTOR BYPASS	TOTAL VALUE	124200
HERRIMAN UT	84065652860		
LOC: 260 N PIONEER ST	EDIT 1 BOOK 5889	PAGE 2735	DATE 03/20/1987
SUB:		TYPE UNKN	PLAT

12/24/2002 PROPERTY DESCRIPTION FOR TAXATION PURPOSES ONLY
 BEG 21.9 RDS N & 3 RDS W OF NW COR BLK 24, HERRIMAN CITY
 PLAT; S 85 FT; E 17.14 RDS; N 85 FT; W 17.14 RDS TO BEG.
 LESS STREET. 0.45 AC. 4422-1160 4860-0814

PFKEYS: 1=VTNH 2=VTOP 4=VTAU 6=NEXT 7=RTRN VTAS 8=RXMU 10=RXBK 11=RXPN 12=PREV

BK8709PG0063

VTDI 26-34-400-013-0000 DIST 71
 BUTTERFIELD, CLYDE W. & RAE F. PRINT P UPDATE
 LEGAL
 TAX CLASS
 600 W MAIN ST EDIT 1 FACTOR BYPASS
 HERRIMAN UT 840653849
 LOC: 556-660 W MAIN ST EDIT 0 BOOK 0000 PAGE 0000 DATE 00/00/0000
 SUB: TYPE UNKN PLAT

TOTAL ACRES 1.90
 REAL ESTATE 114300
 BUILDINGS 230600
 MOTOR VEHIC 0
 TOTAL VALUE 344900

12/24/2002 PROPERTY DESCRIPTION FOR TAXATION PURPOSES ONLY
 COM 311.95 FT S FR E 1/4 COR SEC 34 T 3S R 2W SL MER S 73- W
 253 FT S 87-30' W 327 FT S 13- E 9 RDS M OR L TO N LINE OF
 COUNTY ROAD NE'LY ALG SD ROAD TO PT DUE S FR BEG N 9 RDS M
 OR L TO BEG 1.9 AC M OR L

PFKEYS: 1=VTNH 2=VTOP 4=VTAU 6=NEXT 7=RTRN VTAS 8=RXMU 10=RXBK 11=RXPN 12=PREV

BK8709PG0064

VTDI 26-35-403-003-0000	DIST 71		TOTAL ACRES	1.25
BUTTERFIELD, CLYDE W &		PRINT P UPDATE	REAL ESTATE	60880
RAE F; JT			BUILDINGS	69700
		TAX CLASS	MOTOR VEHIC	0
600 W MAIN ST	EDIT 1	FACTOR BYPASS	TOTAL VALUE	130580
HERRIMAN UT	84065			
LOC: 171 E MAIN ST # HRMN	EDIT 1	BOOK 6990	PAGE 0773	DATE 08/12/1994
SUB: HERRIMAN SUB			TYPE UNKN	PLAT
12/24/2002	PROPERTY DESCRIPTION FOR TAXATION PURPOSES ONLY			
LOT 1 BLK 18 HERRIMAN 6340-2849				

PFKEYS: 1=VTNH 2=VTOP 4=VTAU 6=NEXT 7=RTRN VTAS 8=RXMU 10=RXBK 11=RXPN 12=PREV

BK8709PG0065

VTDI 26-35-328-007-0000	DIST 71		TOTAL ACRES	1.00
BUTTERFIELD, EUGENE D		PRINT P UPDATE	REAL ESTATE	58500
			BUILDINGS	68100
		TAX CLASS	MOTOR VEHIC	0
13708 S 6315 W	EDIT 1	FACTOR BYPASS	TOTAL VALUE	126600
RIVERTON UT	84065391508			
LOC: 138 S 200 W # HRMN	EDIT 1	BOOK 4070	PAGE 0350	DATE 00/00/0000
SUB:			TYPE UNKN	PLAT

12/24/2002 PROPERTY DESCRIPTION FOR TAXATION PURPOSES ONLY
 BEG W 49.5 FT & S 140 FT FR NW COR LOT 3, BLK 7, HERRIMAN
 TOWNSITE; W 311.14 FT; S 140 FT; E 311.14 FT; N 140 FT TO
 BEG. 1.0 AC

PFKEYS: 1=VTNH 2=VTOP 4=VTAU 6=NEXT 7=RTRN VTAS 8=RXMU 10=RXBK 11=RXPN 12=PREV

BK8709PG0066

VTDI 26-35-351-026-0000	DIST 71		TOTAL ACRES	0.28
BUTTERFIELD, GORDON J &		PRINT P UPDATE	REAL ESTATE	39800
VALERIE B; JT		LEGAL	BUILDINGS	194500
		TAX CLASS	MOTOR VEHIC	0
13247 S ROSE CANYON RD	EDIT 1	FACTOR BYPASS	TOTAL VALUE	234300
HERRIMAN UT	84065657947			
LOC: 13247 S ROSE CANYON RD	EDIT 1	BOOK 8247	PAGE 4355	DATE 02/11/1999
SUB:			TYPE UNKN	PLAT
12/24/2002 PROPERTY DESCRIPTION FOR TAXATION PURPOSES ONLY				
LOT 1, GIRON SUB, EXCEPT N 315 FT. 7295-1734				

PFKEYS: 1=VTNH 2=VTOP 4=VTAU 6=NEXT 7=RTRN VTAS 8=RXMU 10=RXBK 11=RXPN 12=PREV

BK8709PG0067

VTDI 26-35-330-004-0000	DIST 71	TOTAL ACRES	0.59
BUTTERFIELD, HARMON L &	PRINT P UPDATE	REAL ESTATE	47800
PAULA M; JT	LEGAL	BUILDINGS	153000
	TAX CLASS	MOTOR VEHIC	0
13125 S 6045 W	EDIT 1 FACTOR BYPASS	TOTAL VALUE	200800
HERRIMAN UT	84065390625		
LOC: 13125 S 6045 W	EDIT 1 BOOK 7229	PAGE 2213	DATE 11/21/1995
SUB:		TYPE UNKN PLAT	

12/24/2002 PROPERTY DESCRIPTION FOR TAXATION PURPOSES ONLY
 THE NORTH 1/2 OF LOT 2, BLK 9, HERRIMAN CITY PLAT.

PFKEYS: 1=VTNH 2=VTOP 4=VTAU 6=NEXT 7=RTRN VTAS 8=RXMU 10=RXBK 11=RXPN 12=PREV

BK8709PG0068

VTDI 26-35-426-002-0000	DIST 71	TOTAL ACRES	1.25
BUTTERFIELD, HERBERT &	PRINT P	UPDATE	REAL ESTATE 66780
CONNIE; JT		LEGAL	BUILDINGS 273360
	TAX CLASS		MOTOR VEHIC 0
20 N 200 E # HRMN	EDIT 1	FACTOR BYPASS	TOTAL VALUE 340140
HERRIMAN UT	84065	20	
LOC: 20 N 200 E # HRMN	EDIT 1	BOOK 6248	PAGE 2021 DATE 09/06/1990
SUB:			TYPE UNKN PLAT
12/24/2002 PROPERTY DESCRIPTION FOR TAXATION PURPOSES ONLY			
LOT 2, BLK 17, HERRIMAN CITY PLAT 3878-0216 5576-1437			
5600-1679			

PFKEYS: 1=VTNH 2=VTOP 4=VTAU 6=NEXT 7=RTRN VTAS 8=RXMU 10=RXBK 11=RXPN 12=PREV

BK8709PG0069

VTDI 26-35-403-001-0000	DIST 71	TOTAL ACRES	1.25
BUTTERFIELD, JAMES S; TR	PRINT P UPDATE	REAL ESTATE	60880
	LEGAL	BUILDINGS	130680
	TAX CLASS	MOTOR VEHIC	0
125 E MAIN ST	EDIT 1 FACTOR BYPASS	TOTAL VALUE	191560
HERRIMAN UT	84065463325		
LOC: 125 E MAIN ST	EDIT 1 BOOK 6154	PAGE 2886	DATE 09/06/1989
SUB: HERRIMAN SUB		TYPE UNKN PLAT	
12/24/2002 PROPERTY DESCRIPTION FOR TAXATION PURPOSES ONLY			
LOT 2 BLK 18 HERRIMAN 6154-2884			

PFKEYS: 1=VTNH 2=VTOP 4=VTAU 6=NEXT 7=RTRN VTAS 8=RXMU 10=RXBK 11=RXPN 12=PREV

BK8709PG0070

VTDI 26-35-302-022-0000	DIST 71	TOTAL ACRES	5.30
BUTTERFIELD, JAMES E &	PRINT P UPDATE	REAL ESTATE	200370
GINA G; JT	LEGAL	BUILDINGS	164900
	TAX CLASS GB	MOTOR VEHIC	0
13193 S ROSE CANYON RD	EDIT 1 FACTOR BYPASS	TOTAL VALUE	205670
RIVERTON UT	84065657893		
LOC: 13193 S ROSE CANYON RD	EDIT 1 BOOK 7389	PAGE 2696	DATE 05/30/1996
SUB:		TYPE UNKN PLAT	
12/24/2002 PROPERTY DESCRIPTION FOR TAXATION PURPOSES ONLY			
LOT 1, BUTTERFIELD SUB. 6603-1077 6685-2221			

PFKEYS: 1=VTNH 2=VTOP 4=VTAU 6=NEXT 7=RTRN VTAS 8=RXMU 10=RXBK 11=RXPN 12=PREV

BK8709PG0071

VTDI 26-35-328-001-0000 DIST 71

BUTTERFIELD, JAMES E &
SHIRLEY C; TRS

PRINT P UPDATE
LEGAL

TOTAL ACRES	1.54
REAL ESTATE	61580
BUILDINGS	86700
MOTOR VEHIC	0
TOTAL VALUE	148280

265 W MAIN ST # HRMN
HERRIMAN UT

EDIT 1
84065655365

TAX CLASS
FACTOR BYPASS

LOC: 265 W MAIN ST # HRMN
SUB:

EDIT 1

BOOK 6211

PAGE 2092 DATE 05/02/1990
TYPE UNKN PLAT

12/24/2002 PROPERTY DESCRIPTION FOR TAXATION PURPOSES ONLY

COM 59.3 RDS S & 80.7 RDS E FR W 1/4 COR SEC 35 T 3S R 2W SL
MER E 8.1 RDS N 36.9 RDS TO CEN OF COUNTY ROAD S 83 W 8.16
RDS S 35.8 RDS TO BEG 1.54 AC

PFKEYS: 1=VTNH 2=VTOP 4=VTAU 6=NEXT 7=RTRN VTAS 8=RXMU 10=RXBK 11=RXPN 12=PREV

BK8709PG0072

VTDI 26-35-351-028-0000	DIST 71	TOTAL ACRES	3.39
BUTTERFIELD, JOHN W &	PRINT P UPDATE	REAL ESTATE	137370
DONNA; JT	LEGAL	BUILDINGS	116280
	TAX CLASS GB	MOTOR VEHIC	0
13211 S ROSE CANYON RD	EDIT 1 FACTOR BYPASS	TOTAL VALUE	156260
RIVERTON UT	84065657911		
LOC: 13211 S ROSE CANYON RD	EDIT 1 BOOK 7531	PAGE 1113	DATE 12/05/1996
SUB:		TYPE UNKN PLAT	

12/24/2002 PROPERTY DESCRIPTION FOR TAXATION PURPOSES ONLY
 LOT 3, GIRON SUB. EXCEPT BEG SE COR LOT 3 SD SUB; S
 88-57'36" W 90.01 FT; N 0-16'34" W 121.60 FT; N 89-43'26" E
 90 FT; S 0-16'34" E 120.40 FT TO BEG.

PFKEYS: 1=VTNH 2=VTOP 4=VTAU 6=NEXT 7=RTRN VTAS 8=RXMU 10=RXBK 11=RXPN 12=PREV

BK8709PG0073

VTDI 26-35-351-035-0000 DIST 71
 BUTTERFIELD, JOHN W & PRINT P UPDATE
 DONNA; JT LEGAL
 13211 S ROSE CANYON RD EDIT 1 TAX CLASS GB FACTOR BYPASS
 RIVERTON UT 84065657911
 LOC: 13211 S ROSE CANYON RD EDIT 1 BOOK 7782 PAGE 0968 DATE 01/08/1998
 SUB: TYPE UNKN PLAT

TOTAL ACRES 0.92
 REAL ESTATE 15200
 BUILDINGS 0
 MOTOR VEHIC 0
 TOTAL VALUE 100

12/24/2002 PROPERTY DESCRIPTION FOR TAXATION PURPOSES ONLY
 THE N 265 FT OF LOT 2, GIRON SUB.

PFKEYS: 1=VTNH 2=VTOP 4=VTAU 6=NEXT 7=RTRN VTAS 8=RXMU 10=RXBK 11=RXPN 12=PREV

BK8709PG0074

VTDI 26-35-351-042-0000 DIST 71 TOTAL ACRES 5.26
 BUTTERFIELD, JOHN C & PRINT P UPDATE REAL ESTATE 173600
 TONI L; JT LEGAL BUILDINGS 0
 TAX CLASS GB MOTOR VEHIC 0
 13291 S ROSE CANYON RD EDIT 1 FACTOR BYPASS TOTAL VALUE 230
 RIVERTON UT 84065657991
 LOC: 13291 S ROSE CANYON RD EDIT 1 BOOK 7857 PAGE 2882 DATE 04/13/1998
 SUB: TYPE UNKN PLAT

12/24/2002 PROPERTY DESCRIPTION FOR TAXATION PURPOSES ONLY
 BEG N 0-13'34" E 533 FT FR SW COR SEC 35, T 3S, R 2W, SLM; N
 0-13'34" E 113.58 FT; S 89-46'26" E 216.96 FT; N 0-13'34" E
 153.40 FT; N 89-46'26" W 216.96 FT; N 0-13'34" E 126.86 FT;
 N 88-57'35" E 825 FT; S 0-13'34" W 24 FT; S 88-57'35" W
 200.04 FT; S 0-13'34" W 448.81 FT; N 89-42'16" W 100.01 FT;
 N 0-13'34" E 64.40 FT; N 89-42'16" W 525 FT TO BEG. 5.26 AC.
 7836-0695

PFKEYS: 1=VTNH 2=VTOP 4=VTAU 6=NEXT 7=RTRN VTAS 8=RXMU 10=RXBK 11=RXPN 12=PREV

BK8709PG0075

VTDI 26-35-351-044-0000	DIST 71	TOTAL ACRES	0.65
BUTTERFIELD, JOHN C &	PRINT P	REAL ESTATE	49200
TONI L; JT	UPDATE	BUILDINGS	101400
	LEGAL	MOTOR VEHIC	0
	TAX CLASS	TOTAL VALUE	150600
13291 S ROSE CANYON RD	EDIT 1	FACTOR BYPASS	
RIVERTON UT	84065657991		
LOC: 13291 S ROSE CANYON RD	EDIT 1	BOOK 7836	PAGE 0697
			DATE 01/08/1998
SUB:			TYPE UNKN PLAT

12/24/2002 PROPERTY DESCRIPTION FOR TAXATION PURPOSES ONLY
 BEG N 0-13'34" E 646.58 FT & S 89-46'26" E 33 FT FR SW COR
 SEC 35, T 3S, R 2W, SLM; N 0-13'34" E 153.40 FT; S 89-46'26"
 E 183.96 FT; S 0-13'34" W 153.40 FT; N 89-46'26" W 183.96 FT
 TO BEG. .65 AC.

PFKEYS: 1=VTNH 2=VTOP 4=VTAU 6=NEXT 7=RTRN VTAS 8=RXMU 10=RXBK 11=RXPN 12=PREV

BK8709PG0076

VTDI 26-35-328-004-0000	DIST 71		TOTAL ACRES	0.90
BUTTERFIELD, JOSHUA A		PRINT P	REAL ESTATE	50300
		LEGAL	BUILDINGS	56900
		TAX CLASS	MOTOR VEHIC	0
225 W MAIN ST	EDIT 1	FACTOR BYPASS	TOTAL VALUE	107200
HERRIMAN UT	84065	25		
LOC: 223 W MAIN ST # HRMN	EDIT 1	BOOK 8385	PAGE 1645	DATE 09/05/2000
SUB:			TYPE UNKN	PLAT

12/24/2002 PROPERTY DESCRIPTION FOR TAXATION PURPOSES ONLY
 COM 31.96 RDS S & 97.4 RDS E FR W 1/4 COR SEC 35 T 3S R 2W
 SL MER S 60 FT E 10 RDS N 225 FT W 10 RDS S 10 RDS TO BEG
 0.9 AC. 6211-2092 8385-1641

PFKEYS: 1=VTNH 2=VTOP 4=VTAU 6=NEXT 7=RTRN VTAS 8=RXMU 10=RXBK 11=RXPN 12=PREV

BK8709PG0077

VTDI 26-34-400-005-0000	DIST 71	TOTAL ACRES	15.96
BUTTERFIELD, LAWRENCE T &	PRINT P	UPDATE	REAL ESTATE 359000
ETHEL T		LEGAL	BUILDINGS 0
	TAX CLASS GB		MOTOR VEHIC 0
65 W MAIN ST	EDIT 1	FACTOR BYPASS	TOTAL VALUE 18300
HERRIMAN UT	84065651965		
LOC: 6562 W UONE ELEVEN HWY	EDIT 1	BOOK 4793	PAGE 1463 DATE 00/00/0000
SUB:			TYPE UNKN PLAT

12/24/2002 PROPERTY DESCRIPTION FOR TAXATION PURPOSES ONLY
 BEG AT A PT IN CEN OF COUNTRY ROAD, 991 FT S OF THE NW COR
 OF THE NE 1/4 OF THE SE 1/4 OF SEC 34, T 3S, R 2W, S L M; N
 991 FT, M OR L; E 41.2 RDS; S 13 E 27.3 RDS TO CEN OF
 COUNTY ROAD; SW'LY 43 RDS, M OR L TO BEG. LESS ROAD. 15.96
 AC. 3844-476

PFKEYS: 1=VTNH 2=VTOP 4=VTAU 6=NEXT 7=RTRN VTAS 8=RXMU 10=RXBK 11=RXPN 12=PREV

BK8709PG0078

VTDI 26-35-330-006-0000	DIST 71	TOTAL ACRES	0.65
BUTTERFIELD, LAWRENCE T &	PRINT P	REAL ESTATE	44300
ETHEL T; JT	LEGAL	BUILDINGS	104300
	TAX CLASS	MOTOR VEHIC	0
6057 W 13100 S	EDIT 0	FACTOR BYPASS	TOTAL VALUE 148600
HERRIMAN UT	84065891665		
LOC: 65 W MAIN ST	EDIT 1	BOOK 7628	PAGE 1313 DATE 07/22/1997
SUB:			TYPE UNKN PLAT

12/24/2002 PROPERTY DESCRIPTION FOR TAXATION PURPOSES ONLY
 BEG NE COR LOT 3, BLK 9, HERRIMAN CITY PLAT; S 233.31 FT; W
 122 FT; N 233.31 FT; E 122 FT TO BEG. 0.65 AC.

PFKEYS: 1=VTNH 2=VTOP 4=VTAU 6=NEXT 7=RTRN VTAS 8=RXMU 10=RXBK 11=RXPN 12=PREV

BK8709PG0079

VTDI 26-35-329-003-0000 DIST 71
CHURCH, LEAH J

PRINT P UPDATE
LEGAL

TOTAL ACRES	0.51
REAL ESTATE	41100
BUILDINGS	65300
MOTOR VEHIC	0
TOTAL VALUE	106400

6083 W 13100 S
RIVERTON UT
LOC: 6083 W 13100 S
SUB: HERRIMAN SUB

EDIT 1 FACTOR BYPASS
84065891683
EDIT 1 BOOK 8688

PAGE 7242 DATE 11/25/2002
TYPE UNKN PLAT

12/24/2002 PROPERTY DESCRIPTION FOR TAXATION PURPOSES ONLY
E 94.66 FT OF LOT 4 BLK 8 HERRIMAN 7470-0920
7713-2533

PFKEYS: 1=VTNH 2=VTOP 4=VTAU 6=NEXT 7=RTRN VTAS 8=RXMU 10=RXBK 11=RXPN 12=PREV

BK8709PG0080

VTDI 26-35-251-005-0000	DIST 71	TOTAL ACRES	0.60
BUTTERFIELD, NEPHI S & EDNA L;	PRINT P UPDATE	REAL ESTATE	48100
TRS	LEGAL	BUILDINGS	130500
	TAX CLASS	MOTOR VEHIC	0
26 W 200 N	EDIT 1 FACTOR BYPASS	TOTAL VALUE	178600
HERRIMAN UT	84065000026		
LOC: 26 W 200 N	EDIT 1	BOOK 7084	PAGE 0223
SUB:			DATE 01/12/1995
			TYPE UNKN PLAT

12/24/2002 PROPERTY DESCRIPTION FOR TAXATION PURPOSES ONLY
 COM 1876 FT S & 280.17 FT E FR N 1/4 COR SEC 35, T 3S, R 2W,
 SL MER, W 201 FT; N 132 FT; E 201 FT; S 132 FT TO BEG. 0.6
 AC.

PFKEYS: 1=VTNH 2=VTOP 4=VTAU 6=NEXT 7=RTRN VTAS 8=RXMU 10=RXBK 11=RXPN 12=PREV

BK8709PG0081

VTDI 26-35-251-008-0000	DIST 71	TOTAL ACRES	0.55
BUTTERFIELD, NEPHI S & EDNA L;	PRINT P UPDATE	REAL ESTATE	46600
TRS	LEGAL	BUILDINGS	78700
	TAX CLASS	MOTOR VEHIC	0
26 W 200 N	EDIT 1 FACTOR BYPASS	TOTAL VALUE	125300
HERRIMAN UT	84065651226		
LOC: 253 N PIONEER ST	EDIT 1 BOOK 7084	PAGE 0225	DATE 01/12/1995
SUB:		TYPE UNKN PLAT	

12/24/2002 PROPERTY DESCRIPTION FOR TAXATION PURPOSES ONLY
 BEG 1744 FT S & 56.17 FT E FR N 1/4 COR OF SEC 35, T 3S, R
 2W, S L M; E 224.33 FT; N 107.33 FT; W 224.33 FT; S 107.33
 FT TO BEG. 0.55 AC M OR L 5260-0906

PFKEYS: 1=VTNH 2=VTOP 4=VTAU 6=NEXT 7=RTRN VTAS 8=RXMU 10=RXBK 11=RXPN 12=PREV

BK8709PG0082

VTDI 26-34-400-082-0000 DIST 71 TOTAL ACRES 30.64
 BUTTERFIELD, PRESTON R; ET AL PRINT P UPDATE N REAL ESTATE 768500
 LEGAL N BUILDINGS 0
 TAX CLASS GB MOTOR VEHIC 0
 FACTOR BYPASS TOTAL VALUE 11490

150 S ROSE CANYON RD EDIT 1
 RIVERTON UT 84065655450
 LOC: 150 S ROSE CANYON RD EDIT 0 BOOK 8414 PAGE 0517 DATE 04/02/2001
 SUB: TYPE UNKN PLAT

12/24/2002 PROPERTY DESCRIPTION FOR TAXATION PURPOSES ONLY
 BEG N 686 FT FR SE COR SEC 34, T 3S, R 2W, SLM; N 86-01'45"
 W 33.08 FT; N 88-08'02" W 395.21 FT; S 15.16 FT; E 428 FT TO
 BEG. ALSO BEG SD SE COR; N 0-13'34" E 686 FT; W 428 FT; N
 0-13'34" E 220 FT; W 132 FT; N 0-13'34" E 428.03 FT; S
 89-27'19" W 760.07 FT; S 0-13'34" W 1083.36; S 88-42'56" E
 75.83 FT; E 77.79 FT; S 89-55'33" E 213.1 FT; S 0-01'43" W
 35.6 FT; S 89-42'16" E 7.43 FT; S 0-13'34" W 200 FT; S
 89-42'16" E 946 FT TO BEG. LESS STREET. 30.64 AC. 8129-0085
 8259-8240 8314-6525 8338-2134 8357-3085
 *** BUTTERFIELD, PRESTON R &
 *** BUTTERFIELD, BETTY J; TC 51.4201% INT
 *** BUTTERFIELD, RICHARD D &
 *** BUTTERFIELD, DEBRA A; JT 9.7160% INT
 *** BUTTERFIELD, KEVIN &

PRESS ENTER FOR MORE LEGAL DESCRIPTION AND/OR ADDITIONAL NAMES

BK8709PG0083

VTDI 26-35-328-008-0000 DIST 71 TOTAL ACRES 0.22
 BUTTERFIELD, RODNEY W PRINT P UPDATE REAL ESTATE 3600
 VIOLA D; TRS LEGAL BUILDINGS 0
 TAX CLASS MOTOR VEHIC 0
 249 W MAIN ST EDIT 1 FACTOR BYPASS TOTAL VALUE 3600
 HERRIMAN UT 84065 49
 LOC: 249 W MAIN ST EDIT 1 BOOK 8601 PAGE 8850 DATE 05/29/2002
 SUB: TYPE UNKN PLAT

12/24/2002 PROPERTY DESCRIPTION FOR TAXATION PURPOSES ONLY
 BEG S 978.45 FT & E 1465.2 FT & N 153.49 FT FR W 1/4 COR SEC
 35, T 3S, R 2W, SLM; N 69.26 FT; E 141.9 FT; S 69.26 FT M OR
 L; W 141.9 FT TO BEG. 0.22 AC. 4070-0349
 6998-1501 8601-8849

PFKEYS: 1=VTNH 2=VTOP 4=VTAU 6=NEXT 7=RTRN VTAS 8=RXMU 10=RXBK 11=RXPN 12=PREV

BK8709PG0084

VTDI 26-35-328-002-0000 DIST 71

BUTTERFIELD, RODNEY W &

VIOLA D; TRS

PRINT P UPDATE
LEGAL

TOTAL ACRES	1.26
REAL ESTATE	56990
BUILDINGS	56000
MOTOR VEHIC	0
TOTAL VALUE	112990

249 W MAIN ST # HRMN

EDIT 1

FACTOR BYPASS

HERRIMAN UT

84065655349

LOC: 249 W MAIN ST # HRMN

EDIT 1

BOOK 8601

PAGE 8851

DATE 05/29/2002

SUB:

TYPE UNKN PLAT

12/24/2002 PROPERTY DESCRIPTION FOR TAXATION PURPOSES ONLY

BEG 755.7 FT S & 1465.2 FT E FR NW COR OF SW 1/4 SEC 35, T
 3S, R 2W, S L M; E 141.9 FT; N 393.36 FT TO CENTER OF COUNTY
 RD; W 70.95 FT; S 83- W 76.395 FT; S 386.1 FT TO BEG. LESS
 STREET. 1.26 AC M OR L.
 4730-0204

PFKEYS: 1=VTNH 2=VTOP 4=VTAU 6=NEXT 7=RTRN VTAS 8=RXMU 10=RXBK 11=RXPN 12=PREV

BK8709PG0085

VTDI 26-35-302-028-0000 DIST 71

BUTTERFIELD, SHIRLEY C; TR

PRINT P UPDATE
LEGAL

TOTAL ACRES	1.43
REAL ESTATE	23600
BUILDINGS	0
MOTOR VEHIC	0
TOTAL VALUE	390

265 W MAIN ST

EDIT 1 FACTOR BYPASS

HERRIMAN UT

84065 65

LOC: 265 W MAIN ST # HRMN

EDIT 1 BOOK 8399 PAGE 0083 DATE 07/25/2002

SUB: TYPE UNKN PLAT

12/24/2002 PROPERTY DESCRIPTION FOR TAXATION PURPOSES ONLY

BEG S 0-13'34" W 520 FT & N 83-46'02" E 1190.581 FT & S
 6-13'58" E 33 FT & S 2-03'15" E 146.6 FT FR W 1/4 COR SEC
 35, T 3S, R 2W, SLM; S 2-03'15" E 35.05 FT; W 12.24 FT M OR
 L; S 376.2 FT M OR L; E 150.15 FT; N 411.5 FT M OR L; S
 89-54' W 143.21 FT TO BEG. 1.43 AC. 8399-0088

PFKEYS: 1=VTNH 2=VTOP 4=VTAU 6=NEXT 7=RTRN VTAS 8=RXMU 10=RXBK 11=RXPN 12=PREV

BK8709PG0086

VTDI 26-35-151-002-0000 DIST 71
 CARTER, MYRNA B; TR PRINT P UPDATE
 LEGAL
 TAX CLASS GB MOTOR VEHIC 0
 FACTOR BYPASS TOTAL VALUE 7030
 120 S 200 W EDIT 1
 HERRIMAN UT 84065 20
 LOC: 83 N 250 W # HRMN EDIT 1 BOOK 7676 PAGE 1373 DATE 06/26/1997
 SUB: TYPE UNKN PLAT

12/24/2002 PROPERTY DESCRIPTION FOR TAXATION PURPOSES ONLY
 COM 48.6 RDS E FR W 1/4 COR SEC 35 T 3S R 2W SL MER E 347 FT
 N 77-55' E 304.45 FT N 10- W 82 RDS S 54- W 50.5 RDS S
 14-15' E 58.4 RDS TO BEG 18.46 AC 5720-2975 6289-0120

PFKEYS: 1=VTNH 2=VTOP 4=VTAU 6=NEXT 7=RTRN VTAS 8=RXMU 10=RXBK 11=RXPN 12=PREV

BK8709PG0087

VTDI 26-35-301-030-0000	DIST 71	TOTAL ACRES	0.39	
CARTER, MYRNA B; TR	PRINT P	UPDATE	REAL ESTATE	6400
		LEGAL	BUILDINGS	0
	TAX CLASS	GB	MOTOR VEHIC	0
120 S 200 W # HRMN	EDIT 1	FACTOR BYPASS	TOTAL VALUE	100
HERRIMAN UT	84065	20		
LOC: 73 N 250 W	EDIT 1	BOOK 8314	PAGE 3780	DATE 11/15/1999
SUB:			TYPE UNKN	PLAT

12/24/2002 PROPERTY DESCRIPTION FOR TAXATION PURPOSES ONLY
 BEG N 2342.7 FT & E 1540.2 FT & N 9-14' W 378.4 FT & S
 77-55' W 95.8 FT FR SW COR SEC 35, T 3S, R 2W, SLM; S 77-55'
 W 100 FT; S 9-37' E 170.9 FT; N 84-50' E 97 FT; N 8-36'48" W
 182.758 FT TO BEG. 0.39 AC M OR L. 8312-3834

PFKEYS: 1=VTNH 2=VTOP 4=VTAU 6=NEXT 7=RTRN VTAS 8=RXMU 10=RXBK 11=RXPN 12=PREV

BK8709PG0088

VTDI 26-35-328-006-0000 DIST 71

CARTER, MYRNA; TR

PRINT P UPDATE
LEGAL

TOTAL ACRES	1.00
REAL ESTATE	58500
BUILDINGS	116180
MOTOR VEHIC	0
TOTAL VALUE	155260

120 S 200 W

EDIT 1 FACTOR BYPASS

HERRIMAN UT

84065 20

LOC: 120 S 200 W

EDIT 1 BOOK 7676 PAGE 1369 DATE 05/30/1997

SUB: TYPE UNKN PLAT

12/24/2002 PROPERTY DESCRIPTION FOR TAXATION PURPOSES ONLY

BEG 49.5 FT W FR NW COR LOT 3 BLK 7 HERRIMAN S 140 FT W
311.14 FT N 140 FT E 311.14 FT TO BEG. 1 AC. 5148-0023

PFKEYS: 1=VTNH 2=VTOP 4=VTAU 6=NEXT 7=RTRN VTAS 8=RXMU 10=RXBK 11=RXPN 12=PREV

BK8709PG0089

VTDI 26-35-376-002-0000 DIST 71

CARTER, MYRNA B; TR

PRINT P UPDATE

LEGAL

TAX CLASS GB

FACTOR BYPASS

TOTAL ACRES

REAL ESTATE

BUILDINGS

MOTOR VEHIC

TOTAL VALUE

0.42

6900

0

0

100

120 S 200 W

EDIT 1

HERRIMAN UT

84065

20

LOC: 184 S 200 W

EDIT 1

BOOK 7676

PAGE 1368

DATE 05/30/1997

SUB:

TYPE UNKN PLAT

12/24/2002 PROPERTY DESCRIPTION FOR TAXATION PURPOSES ONLY

BEG 1381.55 FT N & 52.6 RDS W FR S 1/4 COR SEC 35, T 3S, R
2W, S L M; S 286.62 FT; W 6.6 RDS; N 118.31 FT; E 6.6 RDS; N
118.31 FT; W 6.6 RDS; N 50 FT; E 6.6 RDS TO BEG 0.42 AC
4070-350 5019-0119 7646-1626

PFKEYS: 1=VTNH 2=VTOP 4=VTAU 6=NEXT 7=RTRN VTAS 8=RXMU 10=RXBK 11=RXPN 12=PREV

BK8709PG0090

VTDI 26-35-201-016-0000	DIST 71		TOTAL ACRES	1.04
CHEW, BETH A		PRINT P	REAL ESTATE	59780
		UPDATE N	BUILDINGS	114700
		LEGAL N	MOTOR VEHIC	0
		TAX CLASS	TOTAL VALUE	174480
12788 S PIONEER ST	EDIT 1	FACTOR BYPASS		
RIVERTON UT	84065000088			
LOC: 12788 S PIONEER ST	EDIT 1	BOOK 8419	PAGE 3080	DATE 01/31/2001
SUB:			TYPE UNKN	PLAT
12/24/2002 PROPERTY DESCRIPTION FOR TAXATION PURPOSES ONLY				
LOT 1, WALKER ACRES # 2. 8218-0001 PASS.				

PFKEYS: 1=VTNH 2=VTOP 4=VTAU 6=NEXT 7=RTRN VTAS 8=RXMU 10=RXBK 11=RXPN 12=PREV

BK8709PG0091

VTDI 26-34-451-034-0000 DIST 71 TOTAL ACRES 1.00
 CHIVERS, DOUGLAS R & PRINT P UPDATE REAL ESTATE 58500
 MELANIE P; JT LEGAL BUILDINGS 126500
 TAX CLASS MOTOR VEHIC 0
 1105 W MAIN ST EDIT 1 FACTOR BYPASS TOTAL VALUE 185000
 HERRIMAN UT 84065395405
 LOC: 1105 W MAIN ST EDIT 0 BOOK 7330 PAGE 1042 DATE 02/26/1996
 SUB: TYPE UNKN PLAT

12/24/2002 PROPERTY DESCRIPTION FOR TAXATION PURPOSES ONLY
 BEG N 0-01'20" E 987.49 FT FR S 1/4 COR SEC 34, T 3S, R 2W,
 SLM; N 0-01'20" E 214.86 FT TO S LINE HERRIMAN HWY; N 72-
 25' E 108.05 FT; S 17-35' E 335.08 FT; S 72-25' W 125.24 FT;
 N 0-01'20" E 109.54 FT; N 89-51'11" W 84.96 FT TO BEG. 1.0
 AC 3843-389 4632-1208 5232-100 5420-37 6688-1411, 1409
 7047-1336 7086-1692 7127-0997

PFKEYS: 1=VTNH 2=VTOP 4=VTAU 6=NEXT 7=RTRN VTAS 8=RXMU 10=RXBK 11=RXPN 12=PREV

BK8709PG0092

VTDI 26-34-451-035-0000	DIST 71	TOTAL ACRES	1.01
CHIVERS, DOUGLAS R &	PRINT P	UPDATE	REAL ESTATE 58880
MELANIE P; JT		LEGAL	BUILDINGS 43200
	TAX CLASS		MOTOR VEHIC 0
1105 W MAIN ST	EDIT 1	FACTOR BYPASS	TOTAL VALUE 102080
RIVERTON UT	84065395405		
LOC: 6795 W UONE ELEVEN HWY	EDIT 1	BOOK 8268	PAGE 0074 DATE 04/15/1999
SUB:			TYPE UNKN PLAT

12/24/2002 PROPERTY DESCRIPTION FOR TAXATION PURPOSES ONLY
 BEG N 0-01'20" E 468.6 FT FR S 1/4 COR SEC 34, T 3S, R 2W,
 SLM; N 0-01'20" E 518.89 FT; S 89-51'11" E 84.96 FT; S
 0-01'20" W 109.54 FT; S 0-00'49" E 409.35 FT; N 89-51' 11" W
 85.22 FT TO BEG. 1.01 AC 3843-689 4632-1208 5232-100 5420-37
 6688-1411,1409 7047-1338 8268-0073

PFKEYS: 1=VTNH 2=VTOP 4=VTAU 6=NEXT 7=RTRN VTAS 8=RXMU 10=RXBK 11=RXPN 12=PREV

BK8709PG0093

VTDI 26-35-376-019-0000	DIST 71	TOTAL ACRES	1.97
CHRISTIANSEN, CHARLES A &	PRINT P UPDATE	REAL ESTATE	78780
LISA L; JT	LEGAL	BUILDINGS	259100
	TAX CLASS	MOTOR VEHIC	0
5453 W 13680 S	EDIT 1 FACTOR BYPASS	TOTAL VALUE	337880
RIVERTON UT	84065171153		
LOC: 6052 W 13315 S	EDIT 1 BOOK 8436	PAGE 8326	DATE 03/23/2001
SUB:		TYPE UNKN PLAT	
12/24/2002 PROPERTY DESCRIPTION FOR TAXATION PURPOSES ONLY			
LOT 1, PARRY PLAT A SUB.			

PFKEYS: 1=VTNH 2=VTOP 4=VTAU 6=NEXT 7=RTRN VTAS 8=RXMU 10=RXBK 11=RXPN 12=PREV

BK8709PG0094

VTDI 26-35-402-001-0000 DIST 71
 CHURCH OF JC OF LDS PRINT V UPDATE
 TAX CLASS BE LEGAL
 50 E NORTHTEMPLE ST EDIT 1 FACTOR BYPASS
 SALT LAKE CITY UT 84150000350
 LOC: 6000 W 13100 S EDIT 1 BOOK 0000 PAGE 0000 DATE 00/00/0000
 SUB: HERRIMAN SUB TYPE UNKN PLAT
12/24/2002 PROPERTY DESCRIPTION FOR TAXATION PURPOSES ONLY
 LOT 2 S 113.31 FT & E 33.31 FT OF N 120 FT OF LOT 3 BLK 19
 HERRIMAN

TOTAL ACRES	1.95
REAL ESTATE	64400
BUILDINGS	500000
MOTOR VEHIC	0
TOTAL VALUE	0

PFKEYS: 1=VTNH 2=VTOP 4=VTAU 6=NEXT 7=RTRN VTAS 8=RXMU 10=RXBK 11=RXPN 12=PREV

BK8709PG0095

VTDI 26-35-327-001-0000	DIST 71		TOTAL ACRES	0.32
CHURCH, LEAH JEAN B &		PRINT P UPDATE	REAL ESTATE	40700
JEFF; JT			BUILDINGS	97400
		TAX CLASS	MOTOR VEHIC	0
13011 S 6045 W	EDIT 1	FACTOR BYPASS	TOTAL VALUE	138100
HERRIMAN UT	84065	11		
LOC: 13011 S 6045 W	EDIT 1	BOOK 7293	PAGE 1403	DATE 12/22/1995
SUB: HERRIMAN SUB			TYPE UNKN PLAT	
12/24/2002 PROPERTY DESCRIPTION FOR TAXATION PURPOSES ONLY				
SW 1/4 OF LOT 3, BLK 20, HERRIMAN 5019-0118 5708-1400				
5720-2971 5724-0216				

PFKEYS: 1=VTNH 2=VTOP 4=VTAU 6=NEXT 7=RTRN VTAS 8=RXMU 10=RXBK 11=RXPN 12=PREV

BK8709PG0096

VTDI 26-35-301-024-0000	DIST 71		TOTAL ACRES	1.00
CLOWARD, M PAUL &		PRINT P UPDATE	REAL ESTATE	52700
KAREN M; JT			BUILDINGS	143500
		TAX CLASS	MOTOR VEHIC	0
6316 W 13100 S	EDIT 1	FACTOR BYPASS	TOTAL VALUE	196200
RIVERTON UT	84065387216			
LOC: 6316 W 13100 S	EDIT 1	BOOK 6925	PAGE 1154	DATE 05/11/1994
SUB:			TYPE UNKN PLAT	

12/24/2002 PROPERTY DESCRIPTION FOR TAXATION PURPOSES ONLY
 LOT 1, RASSMUSSEN SUB. 5622-2343 6774-0431

PFKEYS: 1=VTNH 2=VTOP 4=VTAU 6=NEXT 7=RTRN VTAS 8=RXMU 10=RXBK 11=RXPN 12=PREV

BK8709PG0097

VTDI 26-25-400-024-0000	DIST 71	TOTAL ACRES	0.86
COLETTI, JEFF S; ET AL	PRINT P UPDATE	REAL ESTATE	500
	LEGAL	BUILDINGS	0
	TAX CLASS	MOTOR VEHIC	0
8264 S STONEWOOD DR	EDIT 1 FACTOR BYPASS	TOTAL VALUE	500
SANDY UT	84093691964		
LOC: 5026 W 12600 S # APXBT	EDIT 1 BOOK 7123	PAGE 0486	DATE 04/07/1995
SUB:		TYPE UNKN PLAT	

12/24/2002 PROPERTY DESCRIPTION FOR TAXATION PURPOSES ONLY
 BEG 410 FT N & 278.96 FT W FR SE COR OF SW 1/4 OF SE 1/4 SEC
 25, T 3S, R 2W, S L M; S 210 FT; W 179.4 FT; N 210 FT; E
 179.4 FT TO BEG. 0.86 AC M OR L. 5515-2021. 4830-238
 5515-2022
 *** COLETTI, JEFF S &
 *** COLETTI, JERRI &
 *** BUEHLER, CHAD B &
 *** BUEHLER, JILLENE L; TC

PFKEYS: 1=VTNH 2=VTOP 4=VTAU 6=NEXT 7=RTRN VTAS 8=RXMU 10=RXBK 11=RXPN 12=PREV

BK8709PG0098

VTDI 26-35-406-031-0000 DIST 71

COLTON, JEFF &
MELANIE; JT

PRINT P UPDATE
LEGAL

TAX CLASS
FACTOR BYPASS

TOTAL ACRES	0.51
REAL ESTATE	45700
BUILDINGS	130600
MOTOR VEHIC	0
TOTAL VALUE	176300

13136 THUNDER MOUNTAIN LN EDIT 1
RIVERTON UT 84065357736

LOC: 13136 THUNDER MOUNTAIN LN EDIT 1 BOOK 8268 PAGE 4897 DATE 05/27/1999
SUB: TYPE UNKN PLAT

12/24/2002 PROPERTY DESCRIPTION FOR TAXATION PURPOSES ONLY
LOT 201, NORTHRUP LOG HOMES PHASE 2.

PFKEYS: 1=VTNH 2=VTOP 4=VTAU 6=NEXT 7=RTRN VTAS 8=RXMU 10=RXBK 11=RXPN 12=PREV

BK8709PG0099

VTDI 26-36-200-014-0000	DIST 71	TOTAL ACRES	5.63
COPPER HILLS EQUESTRIAN 3 & 4	PRINT P	REAL ESTATE	613100
LLC	LEGAL	BUILDINGS	0
% UDO ZEILER	TAX CLASS GB	MOTOR VEHIC	0
5156 W UONE ELEVEN HWY	EDIT 0	FACTOR BYPASS	TOTAL VALUE 250
RIVERTON UT	840653918		
LOC: 5156 W UONE ELEVEN HWY	EDIT 0	BOOK 8551	PAGE 1240 DATE 01/09/2002
SUB:			TYPE UNKN PLAT

12/24/2002 PROPERTY DESCRIPTION FOR TAXATION PURPOSES ONLY

BEG N 1/4 SEC 36, T 3S, R 2W, SLM; S 89-55'29" E 357.89 FT;
 S 0-03'21" W 639.088 FT; S 52-28'50" W 38.522 FT; S 89-54' W
 118.098 FT; N 0-12'28" W 110.066 FT; S 89-48' W 144.442 FT;
 S 0-14' E 109.812 FT; S 37-31'10" E 159.5 FT; S 52-28'50" W
 204.18 FT M OR L; N 0-02'11" E 914.337 FT TO BEG. 5.63 AC M
 OR L. 6228-0404 6333-0513,0514 7085-1019 7289-0035

PFKEYS: 1=VTNH 2=VTOP 4=VTAU 6=NEXT 7=RTRN VTAS 8=RXMU 10=RXBK 11=RXPN 12=PREV

BK8709PG0100

VTDI 26-36-200-015-0000	DIST 71	TOTAL ACRES	0.74
COPPER HILLS EQUESTRIAN 3 & 4	PRINT P	UPDATE	REAL ESTATE 80580
LLC		LEGAL C	BUILDINGS 593030
	TAX CLASS GB		MOTOR VEHIC 0
5156 W UONE ELEVEN HWY	EDIT 1	FACTOR BYPASS	TOTAL VALUE 603940
RIVERTON UT	84065391856		
LOC: 5156 W UONE ELEVEN HWY	EDIT 0	BOOK 8413	PAGE 0001 DATE 02/14/2002
SUB:			TYPE UNKN PLAT

12/24/2002 PROPERTY DESCRIPTION FOR TAXATION PURPOSES ONLY
 BEG N'LY LINE OF OLD UTAH HIGHWAY NO 111 S 89-55' 29" E
 357.89 FT & S 0-03'21" W 639.088 FT & S 52-28'50" W 38.522
 FT FR N 1/4 COR SEC 36, T 3S, R 2W, SLM; S 89-54' W 118.098
 FT; N 0-12'28" W 110.066 FT & S 89-48' W 144.442 FT S 0-14'
 E 109.812 FT; S 37-31'10" E 159.50 FT TO SD N'LY LINE OF
 HIGHWAY 111; N 52-28'50" E 208.472 FT TO BEG. 0.74 AC.
 7289-0035 8551-1240

PFKEYS: 1=VTNH 2=VTOP 4=VTAU 6=NEXT 7=RTRN VTAS 8=RXMU 10=RXBK 11=RXPN 12=PREV

BK8709PG0101

VTDI 26-35-302-001-0000 DIST 71 TOTAL ACRES 1.36
 CORDOVA, MARY E PRINT P UPDATE REAL ESTATE 93680
 LEGAL BUILDINGS 70700
 TAX CLASS MOTOR VEHIC 0
 525 W MAIN ST # HRMN EDIT 1 FACTOR BYPASS TOTAL VALUE 164380
 RIVERTON UT 84065 25
 LOC: 525 W MAIN ST EDIT 1 BOOK 6977 PAGE 1176 DATE 07/12/1994
 SUB: TYPE UNKN PLAT

12/24/2002 PROPERTY DESCRIPTION FOR TAXATION PURPOSES ONLY
 COM 1694.88 FT N FR SW COR SEC 35, T 3S, R 2W, S L M; E
 196.85 FT; N TO HIGHWAY; S 84 W TO A PT DUE N FR BEG; S
 242.82 FT; E 114.3 FT; S 87.5 FT; W 114.3 FT; S 88.12 F TO
 BEG LESS STREET. 1.36 AC M OR L. 4549-1463 6448-1689
 6451-1918

PFKEYS: 1=VTNH 2=VTOP 4=VTAU 6=NEXT 7=RTRN VTAS 8=RXMU 10=RXBK 11=RXPN 12=PREV

BK8709PG0102

VTDI 26-35-276-019-0000	DIST 71		TOTAL ACRES	1.09
CRANE, JAMES L &		PRINT P UPDATE	REAL ESTATE	58980
SUZANNE M; JT			BUILDINGS	133400
		TAX CLASS	MOTOR VEHIC	0
191 E 200 N	EDIT 1	FACTOR BYPASS	TOTAL VALUE	192380
HERRIMAN UT	84065	91		
LOC: 191 E 200 N	EDIT 1	BOOK 8496	PAGE 1260	DATE 09/04/2001
SUB:			TYPE UNKN PLAT	

12/24/2002 PROPERTY DESCRIPTION FOR TAXATION PURPOSES ONLY
 BEG E 99 FT & N 49.50 FT & W 54.684 FT M OR L FR NE COR
 BLOCK 25, HERRIMAN CITY PLAT; W 182.915 FT M OR L; N 1-30' W
 259.63 FT; N 89-30' E 182.88 FT M OR L; S 01-30' E 261.227
 FT M OR L TO BEG. 1.09 AC. 7478-1112

PFKEYS: 1=VTNH 2=VTOP 4=VTAU 6=NEXT 7=RTRN VTAS 8=RXMU 10=RXBK 11=RXPN 12=PREV

BK8709PG0103

VTDI 26-35-276-020-0000 DIST 71
 CRANE, JAMES L & PRINT P UPDATE
 SUZANNE M; JT LEGAL
 191 E 200 N TAX CLASS
 HERRIMAN UT EDIT 1 FACTOR BYPASS
 LOC: 191 E 200 N EDIT 1 BOOK 7478 PAGE 1112 DATE 10/30/1996
 SUB: TYPE UNKN PLAT

TOTAL ACRES	0.50
REAL ESTATE	36400
BUILDINGS	0
MOTOR VEHIC	0
TOTAL VALUE	36400

12/24/2002 PROPERTY DESCRIPTION FOR TAXATION PURPOSES ONLY
 BEG E 99 FT & N 49.5 FT FR NE COR BLOCK 25, HERRIMAN CITY
 PLAT; N 49.50 FT; N 89-30' E 33.15 FT; N 01-30' W 212.20 FT;
 S 89-30' W 89.12 FT M OR L; S 01-30' E 261.227 FT M OR L; E
 54.684 FT M OR L TO BEG. 0.5 ACRES.

PFKEYS: 1=VTNH 2=VTOP 4=VTAU 6=NEXT 7=RTRN VTAS 8=RXMU 10=RXBK 11=RXPN 12=PREV

BK8709PG0104

VTDI 26-35-276-023-0000 DIST 71
CRANE, MILDRED L

PRINT P UPDATE
LEGAL
TAX CLASS
FACTOR BYPASS

TOTAL ACRES 0.37
REAL ESTATE 6100
BUILDINGS 0
MOTOR VEHIC 0
TOTAL VALUE 6100

54 N 200 E
HERRIMAN UT
LOC: 280 N 190 E
SUB:

EDIT 1
84065 54

EDIT 1 BOOK 7788

PAGE 0839 DATE 02/05/1998
TYPE UNKN PLAT

12/24/2002 PROPERTY DESCRIPTION FOR TAXATION PURPOSES ONLY
BEG E 119.337 FT & N 587.704 FT FR NE COR BLK 25, HERRIMAN
CITY PLAT; N 1-30' W 52.37 FT; W 271.23 FT; S 1-30' E 65.32
FT; N 87-15'50" E 271.2 FT TO BEG. 0.37 ACRE.

PFKEYS: 1=VTNH 2=VTOP 4=VTAU 6=NEXT 7=RTRN VTAS 8=RXMU 10=RXBK 11=RXPN 12=PREV

BK8709PG0105

VTDI 26-35-276-024-0000	DIST 71	TOTAL ACRES	0.44
CRANE, MILDRED L	PRINT P	REAL ESTATE	7300
	UPDATE	BUILDINGS	0
	LEGAL	MOTOR VEHIC	0
	TAX CLASS	TOTAL VALUE	7300
54 N 200 E	EDIT 1	FACTOR BYPASS	
HERRIMAN UT	84065	54	
LOC: 254 N 190 E	EDIT 1	BOOK 7788	PAGE 0839 DATE 02/05/1998
SUB:			TYPE UNKN PLAT

12/24/2002 PROPERTY DESCRIPTION FOR TAXATION PURPOSES ONLY
 BEG E 126.594 FT & N 311.417 FT FR NE COR BLK 25, HERRIMAN
 CITY PLAT; N 1-30' W 75.38 FT; S 87-15'50" W 271.20 FT; S
 1-30' E 64.80 FT; N 89-30' E 272 FT TO BEG. 0.44 ACRE.

PFKEYS: 1=VTNH 2=VTOP 4=VTAU 6=NEXT 7=RTRN VTAS 8=RXMU 10=RXBK 11=RXPN 12=PREV

BK8709PG0106

VTDI 26-35-426-001-0000 DIST 71
CRANE, MILDRED

PRINT P UPDATE
LEGAL

TOTAL ACRES	0.57
REAL ESTATE	47200
BUILDINGS	92400
MOTOR VEHIC	0
TOTAL VALUE	139600

54 N 200 E # HRMN
HERRIMAN UT

EDIT 1 FACTOR BYPASS
84065650854

LOC: 54 N 200 E # HRMN
SUB:

EDIT 1 BOOK 3875 PAGE 0183 DATE 00/00/0000
TYPE UNKN PLAT

12/24/2002 PROPERTY DESCRIPTION FOR TAXATION PURPOSES ONLY

BEG AT A PT S 0-11'41" W 135.31 FT; FR NE COR LOT 3, BLK 17,
HERRIMAN CITY PLAT; S 89-20'40" W 237.01 FT; S 0-33'10" W 93
FT; S 89-26'50" E 237.57 FT; N 0-11'41" E 98 FT TO BEG. 0.57
AC

PFKEYS: 1=VTNH 2=VTOP 4=VTAU 6=NEXT 7=RTRN VTAS 8=RXMU 10=RXBK 11=RXPN 12=PREV

BK8709PG0107

VTDI 26-35-151-005-0000 DIST 71
CRANE, J REED & RAE S; JT

PRINT P UPDATE
LEGAL
TAX CLASS GB
FACTOR BYPASS

TOTAL ACRES 36.81
REAL ESTATE 627200
BUILDINGS 0
MOTOR VEHIC 0
TOTAL VALUE 18780

384 N 5TH ST
MONTPELIER ID 832541230
LOC: 6351 W 12951 S #APROX
SUB:

EDIT 1
EDIT 0 BOOK 6096 PAGE 0002 DATE 06/05/1989
TYPE UNKN PLAT

12/24/2002 PROPERTY DESCRIPTION FOR TAXATION PURPOSES ONLY

BEG S 523.2 FT FR W 1/4 COR OF SEC 35, T 3S, R 2W, S L M; N
83-27' E 217.6 FT; N 6-33' W 56 FT; N 11-24' W 216.18 FT; N
62-34' E 90.55 FT; N 78-51'55" E 590.22 FT; N 14-11' E
110.17 FT; N 15-30' W 963.6 FT TO A CREEK; SW'LY ALG SD
CREEK 634.9 FT; S 1162.6 FT; M OR L TO BEG. ALSO BEG S 293.4
FT FR W 1/4 COR OF SD SEC 35; S 73- W 252.78 FT; S 87-33' W
327 FT; N 13- W 594 FT; N 72-47' E 736 FT; S 690.44 FT M OR
L TO BEG. 36.81 AC M OR L. 5624-2313, 5622-2339, 2337,
1718-149 5624-2313

PFKEYS: 1=VTNH 2=VTOP 4=VTAU 6=NEXT 7=RTRN VTAS 8=RXMU 10=RXBK 11=RXPN 12=PREV

BK8709PG0108

VTDI 26-35-277-002-0000	DIST 71		TOTAL ACRES	0.81
CRANE, ROBERTA J &		PRINT P	REAL ESTATE	53400
EVELYN; TRS			BUILDINGS	62800
		LEGAL	MOTOR VEHIC	0
		TAX CLASS	TOTAL VALUE	116200
130 N 200 E # HRMN	EDIT 1	FACTOR BYPASS		
RIVERTON UT	84065650930			
LOC: 130 N 200 E	EDIT 1	BOOK 7358	PAGE 2538	DATE 03/28/1996
SUB:			TYPE UNKN PLAT	

12/24/2002 PROPERTY DESCRIPTION FOR TAXATION PURPOSES ONLY
 COM 6 RDS E FROM SE COR OF BLK 25 HERRIMAN N 7 RDS E 18 2/3
 RDS S 7 RDS W 18 2/3 RDS TO BEG 0.81 AC BEING IN NE 1/4 OF
 SEC 35 T 3S R 2W SL MER 5476-1822

PFKEYS: 1=VTNH 2=VTOP 4=VTAU 6=NEXT 7=RTRN VTAS 8=RXMU 10=RXBK 11=RXPN 12=PREV

BK8709PG0109

VTDI 26-35-278-001-0000 DIST 71

CRANE, RONALD E &
SYLVIA B; JT

PRINT P UPDATE
LEGAL

TOTAL ACRES	0.75
REAL ESTATE	52000
BUILDINGS	81000
MOTOR VEHIC	0
TOTAL VALUE	133000

96 N 200 E
RIVERTON UT
LOC: 96 N 200 E
SUB:

EDIT 1 FACTOR BYPASS
84065650896
EDIT 1 BOOK 8415

PAGE 4765 DATE 01/16/2001
TYPE UNKN PLAT

12/24/2002 PROPERTY DESCRIPTION FOR TAXATION PURPOSES ONLY
BEG AT A PT S 2490.34 FT & E 1472.26 FT FR N 1/4 COR OF SEC
35, T 3S, R 2W, S L M; S 89-26'50" E 236.10 FT; S 0-11'41" W
135.31 FT; S 89-20'40" W 237.01 FT; N 0-33'10" E 140.31 FT
TO BEG. 0.748 AC. 3875-0183

PFKEYS: 1=VTNH 2=VTOP 4=VTAU 6=NEXT 7=RTRN VTAS 8=RXMU 10=RXBK 11=RXPN 12=PREV

BK8709PG0110

VTDI 26-34-451-002-0000 DIST 71 TOTAL ACRES 1.00
 DANSIE, A BRENT & ALYCE A PRINT P UPDATE REAL ESTATE 58500
 LEGAL BUILDINGS 106880
 TAX CLASS GB MOTOR VEHIC 0
 1089 W MAIN ST EDIT 1 FACTOR BYPASS TOTAL VALUE 151820
 HERRIMAN UT 84065385889
 LOC: 1089 W MAIN ST EDIT 0 BOOK 0000 PAGE 0000 DATE 00/00/0000
 SUB: TYPE UNKN PLAT

12/24/2002 PROPERTY DESCRIPTION FOR TAXATION PURPOSES ONLY
 COM N 0-01'20" E 850.85 FT & N 72-25' E 214.83 FT FR S 1/4
 COR OF SEC 34, T 3S, R 2W, SL MER, N 17-35' W 355.08 FT; N
 72-25' E 130 FT; S 17-35' E 355.08 FT; S 72-25' W 130 FT TO
 BEG. 1 AC.

PFKEYS: 1=VTNH 2=VTOP 4=VTAU 6=NEXT 7=RTRN VTAS 8=RXMU 10=RXBK 11=RXPN 12=PREV

BK8709PG0111

VTDI 26-34-451-010-0000 DIST 71 TOTAL ACRES 1.98
 DANSIE, A BRENT & PRINT P UPDATE REAL ESTATE 32700
 ALYCE A; JT LEGAL BUILDINGS 30100
 TAX CLASS GB MOTOR VEHIC 0
 1089 W MAIN ST EDIT 1 FACTOR BYPASS TOTAL VALUE 30200
 RIVERTON UT 84065385889
 LOC: 1089 W MAIN ST EDIT 0 BOOK 7516 PAGE 0523 DATE 11/13/1996
 SUB: TYPE UNKN PLAT

12/24/2002 PROPERTY DESCRIPTION FOR TAXATION PURPOSES ONLY
 BEG N 0-01'20" E 850.85 FT & N 72-25' E 217.83 FT FR S 1/4
 COR SEC 34, T 3S, R 2W, SLM; N 72-25' E 257 FT; S 17-35' E
 355.08 FT; S 72-25' W 257 FT; N 17-35' W 355.08 FT TO BEG.
 1.98 AC M OR L. 6026-1847 6693-2877

PFKEYS: 1=VTNH 2=VTOP 4=VTAU 6=NEXT 7=RTRN VTAS 8=RXMU 10=RXBK 11=RXPN 12=PREV

BK8709PG0112

VTDI 26-34-451-040-0000 DIST 71
 DANSIE, A BRENT & PRINT P UPDATE REAL ESTATE 5.10
 ALYCE A; JT LEGAL BUILDINGS 182170
 TAX CLASS GB MOTOR VEHIC 0
 1089 W MAIN ST EDIT 1 FACTOR BYPASS TOTAL VALUE 58280
 RIVERTON UT 84065385889
 LOC: 1039 W MAIN ST # APROX EDIT 0 BOOK 8218 PAGE 0001 DATE 08/09/1999
 SUB: TYPE UNKN PLAT

12/24/2002 PROPERTY DESCRIPTION FOR TAXATION PURPOSES ONLY
 BEG N 0-01'20" E 468.59 FT & S 89-31'11" E 85.22 FT FR S 1/4
 COR SEC 34, T 3S, R 2W, SLM; N 0-00'49" W 409.35 FT; N
 72-25' E 125.24 FT; S 17-35' E 355.08 FT; N 72-25' E 260 FT;
 N 17-35' W 130.99 FT; S 89-51'11" E 364.57 FT; S 0-00'49" E
 313.41 FT; N 89-51'11" W 800.07 FT TO BEG. 5.1 AC M OR L.

PFKEYS: 1=VTNH 2=VTOP 4=VTAU 6=NEXT 7=RTRN VTAS 8=RXMU 10=RXBK 11=RXPN 12=PREV

BK8709PG0113

VTDI 26-34-451-041-0000	DIST 71	TOTAL ACRES	0.54	
DANSIE, A BRENT &	PRINT P	UPDATE	REAL ESTATE	14600
ALYCE A; JT		LEGAL	BUILDINGS	0
	TAX CLASS	GB	MOTOR VEHIC	0
1089 W MAIN ST	EDIT 1	FACTOR BYPASS	TOTAL VALUE	100
RIVERTON UT	84065385889			
LOC: 13256 S COCOMO CT	EDIT 1	BOOK 8334	PAGE 0001	DATE 08/23/2000
SUB:			TYPE UNKN	PLAT

12/24/2002 PROPERTY DESCRIPTION FOR TAXATION PURPOSES ONLY
 LOT 201, CHRISTOFFERSEN ESTATES PHASE 2. LESS & EXCEPT BEG
 SE COR SD LOT 201; N 89-51'11" W 233.5 FT; N 0-00'49" W 105
 FT; S 89-51'11" E 233.5 FT; S 0-00'49" E 105 FT TO BEG.
 8320-6736

PFKEYS: 1=VTNH 2=VTOP 4=VTAU 6=NEXT 7=RTRN VTAS 8=RXMU 10=RXBK 11=RXPN 12=PREV

BK8709PG0114

VTDI 26-34-451-043-0000 DIST 71

DANSIE, A BRENT &

ALYCE A; JT

PRINT P UPDATE

LEGAL

TAX CLASS GB

FACTOR BYPASS

TOTAL ACRES

0.54

REAL ESTATE

17200

BUILDINGS

0

MOTOR VEHIC

0

TOTAL VALUE

100

1089 W MAIN ST

EDIT 1

RIVERTON UT

84065385889

LOC: 13270 S COCOMO CT

EDIT 1

BOOK 8334

PAGE 0001

DATE 08/23/2000

SUB:

TYPE UNKN PLAT

12/24/2002 PROPERTY DESCRIPTION FOR TAXATION PURPOSES ONLY

LOT 202, CHRISTOFFERSEN ESTATES PHASE 2. LESS & EXCEPT BEG
NE COR SD LOT 202; S 0-00'49" E 105 FT; N 89-51'11" W 233.5
FT; N 0-00'49" W 105 FT; S 89-51'11" E 233.5 FT TO BEG.
8320-6736

PFKEYS: 1=VTNH 2=VTOP 4=VTAU 6=NEXT 7=RTRN VTAS 8=RXMU 10=RXBK 11=RXPN 12=PREV

BK8709PG0115

VTDI 26-35-302-006-0000 DIST 71
DANSIE, GLEN

PRINT P UPDATE
LEGAL
TAX CLASS
FACTOR BYPASS

TOTAL ACRES	0.48
REAL ESTATE	40400
BUILDINGS	59500
MOTOR VEHIC	0
TOTAL VALUE	99900

6369 W 13100 S
HERRIMAN UT

EDIT 0
840658913

LOC: 463 W MAIN ST # HRMN
SUB:

EDIT 1 BOOK 6576

PAGE 1841 DATE 01/04/1993
TYPE UNKN PLAT

12/24/2002 PROPERTY DESCRIPTION FOR TAXATION PURPOSES ONLY
BEG 116.72 RDS N & 11.93 RDS E FR SW COR SEC 35, T 3S, R 2W,
S L M; E 98.51 FT M OR L; N 217.47 FT M OR L; S 84- W TO A
POINT DUE N FR BEG; S TO BEG. 0.48 AC M OR L 4693-0964
6576-1839

PFKEYS: 1=VTNH 2=VTOP 4=VTAU 6=NEXT 7=RTRN VTAS 8=RXMU 10=RXBK 11=RXPN 12=PREV

BK8709PG0116

VTDI 26-35-302-004-0000	DIST 71	TOTAL ACRES	2.28
DANSIE, JESSE H & RUTH;	PRINT P	UPDATE	REAL ESTATE 37600
TRS		LEGAL	BUILDINGS 700
% J RODNEY DANSIE	TAX CLASS	GB	MOTOR VEHIC 0
7198 W 13090 S	EDIT 1	FACTOR BYPASS	TOTAL VALUE 1320
HERRIMAN UT	84065392098		
LOC: 431 W MAIN ST	EDIT 1	BOOK 6205	PAGE 0707 DATE 03/27/1990
SUB:			TYPE UNKN PLAT

12/24/2002 PROPERTY DESCRIPTION FOR TAXATION PURPOSES ONLY
 COM 116.72 RDS N & 11.93 RDS E FR SW COR SEC 35 T 3S R 2W SL
 MER S 14 RDS E 23.87 RDS N 14 RDS W 23.87 RDS TO BEG 2.28 AC

PFKEYS: 1=VTNH 2=VTOP 4=VTAU 6=NEXT 7=RTRN VTAS 8=RXMU 10=RXBK 11=RXPN 12=PREV

BK8709PG0117

VTDI 26-35-302-007-0000	DIST 71	TOTAL ACRES	0.71
DANSIE, JESSE H & RUTH B; TRS	PRINT P UPDATE	REAL ESTATE	45900
	LEGAL	BUILDINGS	2700
% J RODNEY DANSIE	TAX CLASS GB	MOTOR VEHIC	0
7198 W 13090 S	EDIT 1 FACTOR BYPASS	TOTAL VALUE	2890
HERRIMAN UT	84065392098		
LOC: 431 W MAIN ST # HRMN	EDIT 1	BOOK 6205	PAGE 0707
			DATE 07/30/2002
SUB:			TYPE UNKN PLAT

12/24/2002 PROPERTY DESCRIPTION FOR TAXATION PURPOSES ONLY
 COM 116.72 RDS N & 448.88 FT E FR SW COR SEC 35 T 3S R 2W SL
 MER E 141.77 FT N TO HIGHWAY S 84 W TO A PT DUE N OF BEG S
 TO BEG 0.71 AC

PFKEYS: 1=VTNH 2=VTOP 4=VTAU 6=NEXT 7=RTRN VTAS 8=RXMU 10=RXBK 11=RXPN 12=PREV

BK8709PG0118

VTDI 26-35-376-012-0000	DIST 71	TOTAL ACRES	2.77
NELL, GALE B & LOLA B; TRS	PRINT P	UPDATE	REAL ESTATE 116880
		LEGAL	BUILDINGS 158400
	TAX CLASS		MOTOR VEHIC 0
13376 S 6000 W	EDIT 1	FACTOR BYPASS	TOTAL VALUE 275280
RIVERTON UT	84065465076		
LOC: 13376 S 6000 W	EDIT 1	BOOK 6150	PAGE 1448 DATE 08/21/1989
SUB:			TYPE UNKN PLAT

12/24/2002 PROPERTY DESCRIPTION FOR TAXATION PURPOSES ONLY
 BEG 33 FT N & 30 FT W FR S 1/4 COR SEC 35, T 3S, R 2W, S L M
 N 89-42'15" W 475.74 FT; N 0-23'58" E 253.67 FT; S 89-36'02"
 E 475.74 FT; S 0-23'58" W 252.81 FT TO BEG. 2.77 AC M OR L
 5280-1042

PFKEYS: 1=VTNH 2=VTOP 4=VTAU 6=NEXT 7=RTRN VTAS 8=RXMU 10=RXBK 11=RXPN 12=PREV

BK8709PG0119

VTDI 26-35-376-018-0000	DIST 71	TOTAL ACRES	1.04
NELL, JAMES A & SHERRY A;	PRINT P UPDATE	REAL ESTATE	59780
JT	LEGAL	BUILDINGS	213000
	TAX CLASS	MOTOR VEHIC	0
13340 S 6000 W	EDIT 1 FACTOR BYPASS	TOTAL VALUE	272780
RIVERTON UT	84065465040		
LOC: 13340 S 6000 W	EDIT 1 BOOK 6569	PAGE 0436	DATE 12/21/1992
SUB:		TYPE UNKN PLAT	
12/24/2002 PROPERTY DESCRIPTION FOR TAXATION PURPOSES ONLY			
LOT 1, BODELL ACRES #3 SUB. 4697-472 6165-2349			

PFKEYS: 1=VTNH 2=VTOP 4=VTAU 6=NEXT 7=RTRN VTAS 8=RXMU 10=RXBK 11=RXPN 12=PREV

BK8709PG0120

VTDI 26-26-400-005-0000 DIST 71 TOTAL ACRES 2.27
 NIELSEN, JAMES W & PRINT P UPDATE REAL ESTATE 100380
 MARGARET G; JT LEGAL BUILDINGS 143500
 TAX CLASS MOTOR VEHIC 0
 12637 S PIONEER ST EDIT 1 FACTOR BYPASS TOTAL VALUE 243880
 HERRIMAN UT 84065467037
 LOC: 12637 S PIONEER ST EDIT 0 BOOK 6096 PAGE 0002 DATE 06/20/1989
 SUB: TYPE UNKN PLAT

12/24/2002 PROPERTY DESCRIPTION FOR TAXATION PURPOSES ONLY
 BEG N 10 FT M OR L FR SE COR OF SW 1/4 OF SE 1/4 SEC 26, T
 3S, R 2W, SLM; S 76-07'57" W 508 FT; N 0-05'11" W 200 FT; N
 76-07'57" E 508 FT; S 0-05'11" E 200 FT TO BEG. 2.27 AC
 5410-1685

PFKEYS: 1=VTNH 2=VTOP 4=VTAU 6=NEXT 7=RTRN VTAS 8=RXMU 10=RXBK 11=RXPN 12=PREV

BK8709PG0121

VTDI 26-35-177-008-0000 DIST 71
 NELSON, RONALD C & CONNIE S PRINT P UPDATE
 (JT) LEGAL
 TAX CLASS
 6024 W 12970 S EDIT 1 FACTOR BYPASS
 HERRIMAN UT 84065467824
 LOC: 6024 W 12970 S EDIT 1 BOOK 5875 PAGE 0065 DATE 02/23/1987
 SUB: TYPE UNKN PLAT
12/24/2002 PROPERTY DESCRIPTION FOR TAXATION PURPOSES ONLY
 BEG AT SE COR OF LOT 2, BLK 23, HERRIMAN CITY PLAT; W 70 FT;
 N 153.31 FT; E 70 FT; S 153.31 FT TO BEG. 5821-0503

TOTAL ACRES	0.25
REAL ESTATE	38900
BUILDINGS	82100
MOTOR VEHIC	0
TOTAL VALUE	121000

PFKEYS: 1=VTNH 2=VTOP 4=VTAU 6=NEXT 7=RTRN VTAS 8=RXMU 10=RXBK 11=RXPN 12=PREV

BK8709PG0122

VTDI 26-35-255-016-0000 DIST 71 TOTAL ACRES 0.29
 NELSON, RUSSELL B & PRINT P UPDATE REAL ESTATE 40000
 LORI A; JT LEGAL BUILDINGS 109900
 TAX CLASS MOTOR VEHIC 0
 115 N 200 E EDIT 1 FACTOR BYPASS TOTAL VALUE 149900
 HERRIMAN UT 84065 15
 LOC: 115 N 200 E EDIT 1 BOOK 6379 PAGE 1874 DATE 11/07/1991
 SUB: TYPE UNKN PLAT

12/24/2002 PROPERTY DESCRIPTION FOR TAXATION PURPOSES ONLY
 BEG SE COR LOT 1, BLK 25, HERRIMAN CITY PLAT; N 98.31 FT; W
 130 FT; S 98.31 FT; E 130 FT TO BEG. 0.29 AC 6337-625, 627

PFKEYS: 1=VTNH 2=VTOP 4=VTAU 6=NEXT 7=RTRN VTAS 8=RXMU 10=RXBK 11=RXPN 12=PREV

BK8709PG0123

VTDI 26-35-255-019-0000 DIST 71
 NEWMAN, BRENNEN J & MARCHEL G; JT
 126 N 100 E HERRIMAN UT
 LOC: 146 N 100 E # HRMN
 SUB:

PRINT	P	UPDATE	TOTAL ACRES	0.44
		LEGAL	REAL ESTATE	43900
TAX CLASS			BUILDINGS	205200
EDIT 1	FACTOR	BYPASS	MOTOR VEHIC	0
84065	26		TOTAL VALUE	249100
EDIT 1	BOOK	7252	PAGE	2918
			DATE	11/21/1995
			TYPE	UNKN PLAT

12/24/2002 PROPERTY DESCRIPTION FOR TAXATION PURPOSES ONLY
 THE N 149.18 FT OF THE W 129.31 FT OF LOT 2, BLK 25,
 HERRIMAN CITY PLAT.

PFKEYS: 1=VTNH 2=VTOP 4=VTAU 6=NEXT 7=RTRN VTAS 8=RXMU 10=RXBK 11=RXPN 12=PREV

BK8709PG0124

VTDI 26-35-255-020-0000	DIST 71		TOTAL ACRES	0.25
NEWMAN, BRENNEN J &		PRINT P UPDATE	REAL ESTATE	38900
MARCHEL G; JT			BUILDINGS	52400
		TAX CLASS	MOTOR VEHIC	0
146 N 100 E # HRMN	EDIT 1	FACTOR BYPASS	TOTAL VALUE	91300
HERRIMAN UT	84065	46		
LOC: 126 N 100 E # HRMN	EDIT 1	BOOK 7252	PAGE 2918	DATE 11/21/1995
SUB:			TYPE UNKN PLAT	

12/24/2002 PROPERTY DESCRIPTION FOR TAXATION PURPOSES ONLY
 THE S 84.13 FT OF THE W 129.31 FT OF LOT 2, BLK 25, HERRIMAN
 CITY PLAT.

PFKEYS: 1=VTNH 2=VTOP 4=VTAU 6=NEXT 7=RTRN VTAS 8=RXMU 10=RXBK 11=RXPN 12=PREV

BK8709PG0125

VTDI 26-35-255-013-0000	DIST 71	TOTAL ACRES	0.67
NEWMAN, EDITH B; TR	PRINT P UPDATE	REAL ESTATE	49900
	LEGAL	BUILDINGS	85700
	TAX CLASS	MOTOR VEHIC	0
160 E 200 N	EDIT 1 FACTOR BYPASS	TOTAL VALUE	135600
HERRIMAN UT	84065651160		
LOC: 160 E 200 N	EDIT 1 BOOK 7736	PAGE 1701	DATE 08/20/1997
SUB:		TYPE UNKN PLAT	
12/24/2002 PROPERTY DESCRIPTION FOR TAXATION PURPOSES ONLY			
THE W 1/2 OF LOT 4, BLK 25, HERRIMAN CITY PLAT 6128-1163			
7736-1698			

PFKEYS: 1=VTNH 2=VTOP 4=VTAU 6=NEXT 7=RTRN VTAS 8=RXMU 10=RXBK 11=RXPN 12=PREV

BK8709PG0126

VTDI 26-35-302-017-0000 DIST 71
 NEWMAN, JAMES H; TR PRINT P UPDATE
 LEGAL
 TAX CLASS
 13233 S ROSE CANYON RD EDIT 0 FACTOR BYPASS
 HERRIMAN UT 84065657981
 LOC: 13175 S ROSE CANYON RD EDIT 1 BOOK 8335 PAGE 7763 DATE 01/28/2000
 SUB: TYPE UNKN PLAT

TOTAL ACRES	0.55
REAL ESTATE	46600
BUILDINGS	115400
MOTOR VEHIC	0
TOTAL VALUE	162000

12/24/2002 PROPERTY DESCRIPTION FOR TAXATION PURPOSES ONLY
 BEG N ALG SEC LINE 1425.55 FT FR SW COR SEC 35, T 3S, R 2W,
 SLM; N 111.38 FT M OR L; N 89-45'20" E 250 FT; S 112.95 FT M
 OR L; W 250 FT TO BEG LESS STREET. 0.55 AC 4484-1424, 1425
 5985-125 6268-2391 6973-0399

PFKEYS: 1=VTNH 2=VTOP 4=VTAU 6=NEXT 7=RTRN VTAS 8=RXMU 10=RXBK 11=RXPN 12=PREV

BK8709PG0127

VTDI 26-35-255-014-0000 DIST 71
 NEWMAN, REED W & PRINT P UPDATE
 BILLIE L; JT LEGAL
 TAX CLASS
 160 E 200 N EDIT 1 FACTOR BYPASS
 HERRIMAN UT 84065651160
 LOC: 5793 W 12885 S EDIT 1 BOOK 6300 PAGE 0669 DATE 03/28/1991
 SUB: TYPE UNKN PLAT
12/24/2002 PROPERTY DESCRIPTION FOR TAXATION PURPOSES ONLY
 THE E 1/2 OF LOT 4, BLK 25, HERRIMAN CITY PLAT 6128-1163

TOTAL ACRES 0.67
 REAL ESTATE 49900
 BUILDINGS 86000
 MOTOR VEHIC 0
 TOTAL VALUE 135900

PFKEYS: 1=VTNH 2=VTOP 4=VTAU 6=NEXT 7=RTRN VTAS 8=RXMU 10=RXBK 11=RXPN 12=PREV

BK8709PG0128

VTDI 32-02-326-004-0000 DIST 71
 NORTHROP, NORRIS & PRINT P UPDATE
 JANICE; TC LEGAL
 TAX CLASS BUILDINGS 0
 6145 W 13900 S EDIT 1 FACTOR BYPASS MOTOR VEHIC 0
 RIVERTON UT 84065386645 TOTAL VALUE 53200
 LOC: 6150 W 13900 S EDIT 1 BOOK 8461 PAGE 7200 DATE 05/30/2001
 SUB: TYPE UNKN PLAT
12/24/2002 PROPERTY DESCRIPTION FOR TAXATION PURPOSES ONLY
 LOT 3, NORTHROP # 3 SUB.

PFKEYS: 1=VTNH 2=VTOP 4=VTAU 6=NEXT 7=RTRN VTAS 8=RXMU 10=RXBK 11=RXPN 12=PREV

BK8709PG0129

VTDI 26-35-179-002-0000 DIST 71 TOTAL ACRES 0.63
NUNLEY, ESTHER A & RICHARD D; PRINT P UPDATE REAL ESTATE 48800
JT LEGAL BUILDINGS 76000
TAX CLASS MOTOR VEHIC 0
PO BOX 296 EDIT 1 FACTOR BYPASS TOTAL VALUE 124800
RIVERTON UT 84065029696
LOC: 51 W 100 N EDIT 1 BOOK 6298 PAGE 1778 DATE 04/08/1991
SUB: TYPE UNKN PLAT

12/24/2002 PROPERTY DESCRIPTION FOR TAXATION PURPOSES ONLY
COM AT NE COR LOT 3, BLK 20, HERRIMAN CITY, W 116.66 FT; S
164.66 FT; E 116.66 FT; N 164.66 FT TO BEG. 6298-1776

PFKEYS: 1=VTNH 2=VTOP 4=VTAU 6=NEXT 7=RTRN VTAS 8=RXMU 10=RXBK 11=RXPN 12=PREV

BK8709PG0130

VTDI 26-35-179-001-0000	DIST 71	TOTAL ACRES	0.31
OLSEN, PATRICK S &	PRINT P	UPDATE	REAL ESTATE 40400
MARCIE A; JT		LEGAL	BUILDINGS 68700
	TAX CLASS		MOTOR VEHIC 0
76 N 100 W	EDIT 1	FACTOR BYPASS	TOTAL VALUE 109100
RIVERTON UT	84065386576		
LOC: 76 N 100 W # HRMN	EDIT 1	BOOK 6920	PAGE 0671 DATE 05/04/1994
SUB: HERRIMAN	TYPE UNKN PLAT		
12/24/2002 PROPERTY DESCRIPTION FOR TAXATION PURPOSES ONLY			
NW 1/4 OF LOT 3, BLK 20, HERRIMAN 4694-0391 6353-1489			
6406-0238			

PFKEYS: 1=VTNH 2=VTOP 4=VTAU 6=NEXT 7=RTRN VTAS 8=RXMU 10=RXBK 11=RXPN 12=PREV

BK8709PG0131

VTDI 26-35-178-009-0000 DIST 44C TOTAL ACRES 0.23
 OVERMAN, KENNETH J & PRINT P UPDATE REAL ESTATE 38500
 CALLY S; TC LEGAL BUILDINGS 122000
 TAX CLASS MOTOR VEHIC 0
 233 W 100 N EDIT 1 FACTOR BYPASS TOTAL VALUE 160500
 RIVERTON UT 84065 33
 LOC: 233 W 100 N EDIT 1 BOOK 8388 PAGE 7921 DATE 09/27/2000
 SUB: HERRIMAN TYPE UNKN PLAT

12/24/2002 PROPERTY DESCRIPTION FOR TAXATION PURPOSES ONLY
 BEG N 0-09'46" E 2766.07 FT & W 981.43 FT FR S 1/4 COR SEC
 35, T 3S, R 2W, SLM; SD PT ALSO S 41.89 FT & W 169.83 FT FR
 NW COR LOT 3, BLK 21, HERRIMAN CITY PLAT; S 5-59'28" E
 156.89 FT; S 82-09' W 61.48 FT; N 8-50'39" W 149.54 FT; N
 76-08'01" E 69.54 FT TO BEG. 0.23 AC. 6787-0766,0768
 6787-0766,0768 8340-6753

PFKEYS: 1=VTNH 2=VTOP 4=VTAU 6=NEXT 7=RTRN VTAS 8=RXMU 10=RXBK 11=RXPN 12=PREV

BK8709PG0132

VTDI 26-35-254-012-0000	DIST 71	TOTAL ACRES	0.78
PAGE, S ELAINE; TR	PRINT P UPDATE	REAL ESTATE	42100
	LEGAL	BUILDINGS	0
	TAX CLASS	MOTOR VEHIC	0
4484 W SKYE DR	EDIT 1 FACTOR BYPASS	TOTAL VALUE	42100
SOUTH JORDAN UT	84095971684		
LOC: 74 E 200 N # APXBT	EDIT 1 BOOK 8573	PAGE 8032	DATE 03/07/2002
SUB:		TYPE UNKN PLAT	

12/24/2002 PROPERTY DESCRIPTION FOR TAXATION PURPOSES ONLY
 BEG AT NE COR OF LOT 4, BLK 24, HERRIMAN CITY PLAT; S 233.31
 FT; W 233.31 FT; N 83.31 FT; E 136 FT; N 150 FT; E 97.31 FT
 TO BEG. 5636-0692,0693 4941-0955 4084-0143 6080-0647

PFKEYS: 1=VTNH 2=VTOP 4=VTAU 6=NEXT 7=RTRN VTAS 8=RXMU 10=RXBK 11=RXPN 12=PREV

BK8709PG0133

VTDI 26-35-254-002-0000	DIST 71	TOTAL ACRES	0.30
PANTOJA, PAUL T &	PRINT P UPDATE	REAL ESTATE	40200
MILLER, SANDRA K; JT	LEGAL	BUILDINGS	77800
	TAX CLASS	MOTOR VEHIC	0
50 E 200 N	EDIT 1 FACTOR BYPASS	TOTAL VALUE	118000
HERRIMAN UT	84065000050		
LOC: 50 E 200 N	EDIT 1 BOOK 8055	PAGE 0333	DATE 08/14/1998
SUB: HERRIMAN		TYPE UNKN PLAT	
12/24/2002 PROPERTY DESCRIPTION FOR TAXATION PURPOSES ONLY			
N 135 FT OF E 98.31 FT OF LOT 3 BLK 24 HERRIMAN 6922-2806			
7383-2383 8038-0791			

PFKEYS: 1=VTNH 2=VTOP 4=VTAU 6=NEXT 7=RTRN VTAS 8=RXMU 10=RXBK 11=RXPN 12=PREV

BK8709PG0134

VTDI 26-35-428-013-0000 DIST 71 TOTAL ACRES 1.55
 PARK, ROBERT G & EARL L PRINT P UPDATE REAL ESTATE 65000
 (JT) LEGAL BUILDINGS 0
 TAX CLASS MOTOR VEHIC 0
 12436 S DOREEN DR EDIT 1 FACTOR BYPASS TOTAL VALUE 65000
 RIVERTON UT 84065435936
 LOC: 13172 S 5700 W EDIT 1 BOOK 5938 PAGE 0778 DATE 07/16/1987
 SUB: TYPE UNKN PLAT

12/24/2002 PROPERTY DESCRIPTION FOR TAXATION PURPOSES ONLY
 BEG S 0-10'12" W 919.02 FT & N 89-59'09" W 725.25 FT FR E
 1/4 COR OF SEC 35, T 3S, R 2W, S L M; W 325.19 FT; S
 0-30'48" W 282.81 FT; S 89-59'09" E 98.23 FT; N 0-30'48" E
 108 FT; S 89-59'09" E 226.96 FT; N 0-40'19" E 174.91 FT TO
 BEG. 1.55 AC 4805-489

PFKEYS: 1=VTNH 2=VTOP 4=VTAU 6=NEXT 7=RTRN VTAS 8=RXMU 10=RXBK 11=RXPN 12=PREV

BK8709PG0135

VTDI 26-35-428-014-0000 DIST 71 TOTAL ACRES 0.56
 PARKER, PAUL H & PRINT P UPDATE REAL ESTATE 46900
 CORISSA J; JT LEGAL BUILDINGS 109780
TAX CLASS MOTOR VEHIC 0
 13174 S 5700 W EDIT 1 FACTOR BYPASS TOTAL VALUE 156680
 HERRIMAN UT 84065463674
 LOC: 13174 S 5700 W EDIT 1 BOOK 7821 PAGE 1917 DATE 12/05/1997
 SUB: TYPE UNKN PLAT

12/24/2002 PROPERTY DESCRIPTION FOR TAXATION PURPOSES ONLY
 BEG S 0-10'12" W 919.02 FT ALG SEC & N 89-59'09" W 725.28 FT
 & S 0-40'19" W 174.81 FT FR E 1/4 COR OF SEC 35, T 3S, R 2W,
 S L M; S 0-40'19" W 108 FT; N 89-59'09" W 226.67 FT; N
 0-30'48" E 108 FT; S 89-59'09" E 226.96 FT TO BEG. 0.56 AC
 4805-489 5938-0778

PFKEYS: 1=VTNH 2=VTOP 4=VTAU 6=NEXT 7=RTRN VTAS 8=RXMU 10=RXBK 11=RXPN 12=PREV

BK8709PG0136

VTDI 26-35-256-004-0000	DIST 71		TOTAL ACRES	0.31
PARRY, EVERETT T &		PRINT P UPDATE	REAL ESTATE	40400
COLLEEN B (JT)			BUILDINGS	20000
		TAX CLASS	MOTOR VEHIC	0
55 N PIONEER ST # HRMN	EDIT 1	FACTOR BYPASS	TOTAL VALUE	60400

HERRIMAN UT 84065468055
 LOC: 75 N PIONEER ST EDIT 1 BOOK 5973 PAGE 2622 DATE 11/06/1987
 SUB: TYPE UNKN PLAT

12/24/2002 PROPERTY DESCRIPTION FOR TAXATION PURPOSES ONLY
 BEG AT NE COR OF LOT 4, BLK 20, HERRIMAN; S 116.655 FT; W
 116.655 FT; N 116.655 FT; E 116.655 FT TO BEG. 5973-2623

PFKEYS: 1=VTNH 2=VTOP 4=VTAU 6=NEXT 7=RTRN VTAS 8=RXMU 10=RXBK 11=RXPN 12=PREV

BK8709PG0137

VTDI 26-35-256-005-0000	DIST 71	TOTAL ACRES	0.31
PARRY, EVERTT T &	PRINT P UPDATE	REAL ESTATE	40400
COLLEEN B (JT)	LEGAL	BUILDINGS	54300
	TAX CLASS	MOTOR VEHIC	0
55 N PIONEER ST # HRMN	EDIT 1 FACTOR BYPASS	TOTAL VALUE	94700
HERRIMAN UT	84065468055		
LOC: 55 N PIONEER ST	EDIT 1 BOOK 5973	PAGE 2621	DATE 11/06/1987
SUB:		TYPE UNKN PLAT	

12/24/2002 PROPERTY DESCRIPTION FOR TAXATION PURPOSES ONLY
 BEG AT SE COR OF LOT 4, BLK 20, HERRIMAN; N 116.655 FT; W
 116.655 FT; S 116.655 FT; E 116.655 FT TO BEG. 5973-2623

PFKEYS: 1=VTNH 2=VTOP 4=VTAU 6=NEXT 7=RTRN VTAS 8=RXMU 10=RXBK 11=RXPN 12=PREV

BK8709PG0138

VTDI 26-35-329-002-0000	DIST 71		TOTAL ACRES	0.74
PERKO PROPERTIES LLC		PRINT P UPDATE	REAL ESTATE	75900
		LEGAL	BUILDINGS	178100
		TAX CLASS	MOTOR VEHIC	0
26 S SHAGGY MOUNTAIN RD	EDIT 1	FACTOR BYPASS	TOTAL VALUE	254000
RIVERTON UT	84065000026			
LOC: 145 W MAIN ST # HRMN	EDIT 1	BOOK 8593	PAGE 8944	DATE 05/02/2002
SUB:			TYPE UNKN	PLAT
12/24/2002	PROPERTY DESCRIPTION FOR TAXATION PURPOSES ONLY			
	THE W 138.65 FT LOT 4, BLK 8, HERRIMAN 4886-0099 6065-2381			
	6870-2016 8588-3007,3009			

PFKEYS: 1=VTNH 2=VTOP 4=VTAU 6=NEXT 7=RTRN VTAS 8=RXMU 10=RXBK 11=RXPN 12=PREV

BK8709PG0139

VTDI 26-35-329-005-0000	DIST 71	TOTAL ACRES	1.25
POTTER, WILLIAM J &	PRINT B UPDATE	REAL ESTATE	63790
TERESA L; TC	LEGAL	BUILDINGS	120900
	TAX CLASS	MOTOR VEHIC	0
6078 W 13140 S	EDIT 1 FACTOR BYPASS	TOTAL VALUE	184690
HERRIMAN UT	84065350778		
LOC: 58 S 100 W	EDIT 1 BOOK 8485	PAGE 8173	DATE 08/06/2001
SUB: HERRIMAN SUB		TYPE UNKN PLAT	
12/24/2002 PROPERTY DESCRIPTION FOR TAXATION PURPOSES ONLY			
LOT 1 BLK 8 HERRIMAN			

PFKEYS: 1=VTNH 2=VTOP 4=VTAU 6=NEXT 7=RTRN VTAS 8=RXMU 10=RXBK 11=RXPN 12=PREV

BK8709PG0140

VTDI 32-02-326-003-0000 DIST 71
 PRICE, TROY & LAUREL; JT
 6192 W 13900 S HERRIMAN UT
 LOC: 13876 S BLACK BEAR CV
 SUB:

PRINT P	UPDATE	TOTAL ACRES	1.00
	LEGAL	REAL ESTATE	53200
TAX CLASS		BUILDINGS	175900
EDIT 0	FACTOR BYPASS	MOTOR VEHIC	0
84065464070		TOTAL VALUE	229100

EDIT 1 BOOK 8315 PAGE 2010 DATE 10/14/1999
 TYPE UNKN PLAT
12/24/2002 PROPERTY DESCRIPTION FOR TAXATION PURPOSES ONLY
 LOT 4, NORTHRUP # 3 SUB.

PFKEYS: 1=VTNH 2=VTOP 4=VTAU 6=NEXT 7=RTRN VTAS 8=RXMU 10=RXBK 11=RXPN 12=PREV

BK8709PG0141

VTDI 26-35-301-028-0000 DIST 71 TOTAL ACRES 0.25
 PROWS, SHIRLEY PRINT P UPDATE REAL ESTATE 35000
 LEGAL BUILDINGS 41300
 TAX CLASS MOTOR VEHIC 0
 300 W MAIN ST EDIT 1 FACTOR BYPASS TOTAL VALUE 76300
 HERRIMAN UT 84065
 LOC: 300 W MAIN ST EDIT 1 BOOK 8564 PAGE 5755 DATE 02/12/2002
 SUB: TYPE UNKN PLAT

12/24/2002 PROPERTY DESCRIPTION FOR TAXATION PURPOSES ONLY
 BEG E 1284.05 FT & S 9-37' E 335.9 FT & S 83-27' W 131.3 FT
 FR W 1/4 COR SEC 35, T 3S, R 2W, SLM; N 9-37' W 166 FT; S
 83-27' W 66.3 FT; S 9-37' E 166 FT; N 83-27' E 66 3 FT TO
 BEG. 0.25 AC. 6265-1263 8554-3510

PFKEYS: 1=VTNH 2=VTOP 4=VTAU 6=NEXT 7=RTRN VTAS 8=RXMU 10=RXBK 11=RXPN 12=PREV

BK8709PG0142

VTDI 26-35-407-010-0000	DIST 71		TOTAL ACRES	0.24
QUINN, FENTON G III &		PRINT P	REAL ESTATE	38700
KELLIE F; JT			BUILDINGS	156800
		TAX CLASS	MOTOR VEHIC	0
5989 W 13140 S	EDIT 1	FACTOR BYPASS	TOTAL VALUE	195500
RIVERTON UT	84065353289			
LOC: 5950 W 13140 S	EDIT 1	BOOK 8489	PAGE 8328	DATE 08/16/2001
SUB:			TYPE UNKN	PLAT

12/24/2002 PROPERTY DESCRIPTION FOR TAXATION PURPOSES ONLY
 BEG S 50 FT & W 49.5 FT & S 10.046 FT FR SW COR LOT 2, BLK
 10, HERRIMAN PLAT; S 101.063 FT; E 100 FT; N 110.49 FT; S
 82-22'13" W 70.63 FT W 30 FT TO BEG. 0.24 AC. 8387-0359
 8387-0359 8489-8326

PFKEYS: 1=VTNH 2=VTOP 4=VTAU 6=NEXT 7=RTRN VTAS 8=RXMU 10=RXBK 11=RXPN 12=PREV

BK8709PG0143

VTDI 32-03-400-045-0000	DIST 71	TOTAL ACRES	1.00
REIDHEAD, MICHAEL J &	PRINT P	UPDATE N	REAL ESTATE 45000
TARA H; JT		LEGAL N	BUILDINGS 0
	TAX CLASS		MOTOR VEHIC 0
8520 S 1300 E	EDIT 1	FACTOR BYPASS	TOTAL VALUE 45000
SANDY UT	84094136620		
LOC: 6768 W ROSE CANYON RD	EDIT 1	BOOK 8653	PAGE 2129 DATE 09/25/2002
SUB:			TYPE UNKN PLAT
12/24/2002 PROPERTY DESCRIPTION FOR TAXATION PURPOSES ONLY			
LOT 1, RUSSELL LEWIS SUB. 8380-8439 8380-8441			
8497-4744 8631-1971			

PFKEYS: 1=VTNH 2=VTOP 4=VTAU 6=NEXT 7=RTRN VTAS 8=RXMU 10=RXBK 11=RXPN 12=PREV

BK8709PG0144

VTDI 26-35-301-015-0000	DIST 71	TOTAL ACRES	1.00
RICE, GEOFFREY T &	PRINT P	UPDATE	REAL ESTATE 52700
HARRISON-RICE, AMY (JT)		LEGAL	BUILDINGS 66300
	TAX CLASS		MOTOR VEHIC 0
540 HASTINGS DR	EDIT 1	FACTOR BYPASS	TOTAL VALUE 119000
BENICIA CA	945101326		
LOC: 460 W MAIN ST	EDIT 1	BOOK 5440	PAGE 2745 DATE 00/00/0000
SUB:			TYPE UNKN PLAT

12/24/2002 PROPERTY DESCRIPTION FOR TAXATION PURPOSES ONLY
 BEG S 523.2 FT & N 83-27' E 217.6 FT FR W 1/4 COR OF SEC 35,
 T 3S, R 2W, S L M; N 06-33' W 56 FT; N 11-24' W 216.18 FT; N
 62-34' E 90.55 FT; N 78-51'55" E 72.69 FT; S 06-33' E 309.49
 FT; S 83-27' W 138.78 FT TO BEG. 1.0 AC. 5440-2745

PFKEYS: 1=VTNH 2=VTOP 4=VTAU 6=NEXT 7=RTRN VTAS 8=RXMU 10=RXBK 11=RXPN 12=PREV

BK8709PG0145

VTDI 26-35-301-023-0000 DIST 71
 RICE, GEOFFREY T & AMY L; JT PRINT P UPDATE
 LEGAL
 TAX CLASS
 540 HASTINGS DR EDIT 1 FACTOR BYPASS
 BENICIA CA 945101326
 LOC: 430 W MAIN ST EDIT 1 BOOK 6444 PAGE 1997 DATE 05/08/1992
 SUB: TYPE UNKN PLAT

TOTAL ACRES	1.00
REAL ESTATE	41000
BUILDINGS	0
MOTOR VEHIC	0
TOTAL VALUE	41000

12/24/2002 PROPERTY DESCRIPTION FOR TAXATION PURPOSES ONLY
 BEG S 523.2 FT & N 83-27' E 494.63 FT FR W 1/4 COR OF SEC
 35, T 3S, R 2W, S L M; S 83-27' W 138.25 FT; N 6-33' W
 309.49 FT; N 78-51'55" E 138.69 FT; S 06-33' E 320.58 FT TO
 BEG. 1.0 AC M OR L. 5622-2342 6444-1991 THRU 1995

PFKEYS: 1=VTNH 2=VTOP 4=VTAU 6=NEXT 7=RTRN VTAS 8=RXMU 10=RXBK 11=RXPN 12=PREV

BK8709PG0146

VTDI 26-35-201-014-0000	DIST 71	TOTAL ACRES	1.12
RICHARDSON, KIM L &	PRINT P UPDATE	REAL ESTATE	60480
PAT L; JT	LEGAL	BUILDINGS	155900
	TAX CLASS	MOTOR VEHIC	0
12630 S PIONEER ST	EDIT 1 FACTOR BYPASS	TOTAL VALUE	216380
RIVERTON UT	84065000030		
LOC: 12630 S PIONEER ST	EDIT 1 BOOK 8501	PAGE 2695	DATE 09/19/2001
SUB:		TYPE UNKN PLAT	
12/24/2002 PROPERTY DESCRIPTION FOR TAXATION PURPOSES ONLY			
LOT 1, BOWLES NO. 6 SUB.			

PFKEYS: 1=VTNH 2=VTOP 4=VTAU 6=NEXT 7=RTRN VTAS 8=RXMU 10=RXBK 11=RXPN 12=PREV

BK8709PG0147

VTDI 26-35-351-034-0000	DIST 71		TOTAL ACRES	1.13
ROBINSON, CALVIN D &		PRINT P UPDATE	REAL ESTATE	103800
VICKIE L; JT			BUILDINGS	0
		TAX CLASS	MOTOR VEHIC	0
9504 S KSEL DR	EDIT 1	FACTOR BYPASS	TOTAL VALUE	103800
SANDY UT	84092345304			
LOC: 13351 S ROSE CANYON RD	EDIT 1	BOOK 8470	PAGE 2619	DATE 06/20/2001
SUB:			TYPE UNKN	PLAT

12/24/2002 PROPERTY DESCRIPTION FOR TAXATION PURPOSES ONLY
 BEG N 00-13'34" E 333 FT FR SW COR SEC 35, T 3S, R 2W, SLM;
 N 00-13'34" E 100 FT; S 89-42'16" E 525 FT; S 00-13' 34" W
 100 FT; N 89-42'16" W 525 FT TO BEG. LESS STREET. 1.13 AC.
 7712-1845 7914-2042 8243-2909 8252-5277

PFKEYS: 1=VTNH 2=VTOP 4=VTAU 6=NEXT 7=RTRN VTAS 8=RXMU 10=RXBK 11=RXPN 12=PREV

BK8709PG0148

VTDI 26-35-351-050-0000	DIST 71	TOTAL ACRES	1.73
ROBINSON, CALVIN D &	PRINT P	UPDATE	REAL ESTATE 180100
VICKIE L; JT		LEGAL	BUILDINGS 0
	TAX CLASS		MOTOR VEHIC 0
9504 S KSEL DR	EDIT 1	FACTOR BYPASS	TOTAL VALUE 180100
SANDY UT	84092345304		
LOC: 13389 S ROSE CANYON RD	EDIT 1	BOOK 8470	PAGE 2619 DATE 06/20/2001
SUB:			TYPE UNKN PLAT

12/24/2002 PROPERTY DESCRIPTION FOR TAXATION PURPOSES ONLY
 BEG N 0-13'34" E 303 FT FR SW COR SEC 35, T 3S, R 2W, SLM; N
 0-13'34" E 30 FT; S 89-42'16" E 525 FT; S 0-13'34" W 333 FT;
 N 89-42'16" W 242 FT N 0-13'34" E 303 FT; N 89-42'16" W 283
 FT TO BEG. LESS STREETS. 1.73 AC M OR L. 7836-0693 8243-2909
 8252-5277 8271-3876

PFKEYS: 1=VTNH 2=VTOP 4=VTAU 6=NEXT 7=RTRN VTAS 8=RXMU 10=RXBK 11=RXPN 12=PREV

BK8709PG0149

VTDI 26-35-302-025-0000 DIST 71
 RUECKERT, KENNETH M & PRINT P UPDATE
 DEBRA L B; JT LEGAL
 TAX CLASS BUILDINGS
 323 W MAIN ST EDIT 1 FACTOR BYPASS MOTOR VEHIC
 HERRIMAN UT 84065 23 TOTAL VALUE
 LOC: 323 W MAIN ST EDIT 0 BOOK 8263 PAGE 6948 DATE 07/29/1999
 SUB: TYPE UNKN PLAT

TOTAL ACRES 1.84
 REAL ESTATE 72380
 BUILDINGS 65700
 MOTOR VEHIC 0
 TOTAL VALUE 138080

12/24/2002 PROPERTY DESCRIPTION FOR TAXATION PURPOSES ONLY
 BEG N 1694.88 FT & E 1181.4 FT FR SW COR SEC 35, T 3S, R 2W,
 SLM; N 328.68 FT M OR L; E 14.62 FT M OR L; N 2-30'15" W 198
 FT M OR L; S 84- W 163.54 FT M OR L; S 513.645 FT; E 147.675
 FT TO BEG. 1.84 AC M OR L.

PFKEYS: 1=VTNH 2=VTOP 4=VTAU 6=NEXT 7=RTRN VTAS 8=RXMU 10=RXBK 11=RXPN 12=PREV

BK8709PG0150

VTDI 26-35-406-002-0000	DIST 71	TOTAL ACRES	0.62
FIRST UNION NATIONAL BANK; TR	PRINT P UPDATE	REAL ESTATE	48600
	LEGAL	BUILDINGS	70400
% OCWEN FEDERAL BANK	TAX CLASS	MOTOR VEHIC	0
12650 INGENUITY DR	EDIT 1 FACTOR BYPASS	TOTAL VALUE	119000
ORLANDO FL	32826		
LOC: 13105 S 5875 W	EDIT 1 BOOK 8676	PAGE 8837	DATE 11/06/2002
SUB: HERRIMAN SUB		TYPE UNKN	PLAT
12/24/2002 PROPERTY DESCRIPTION FOR TAXATION PURPOSES ONLY			
N 1/2 OF LOT 2 BLK 11 HERRIMAN 7354-2000 7378-0500			
8540-8308			

PFKEYS: 1=VTNH 2=VTOP 4=VTAU 6=NEXT 7=RTRN VTAS 8=RXMU 10=RXBK 11=RXPN 12=PREV

BK8709PG0151

VTDI 26-34-400-019-0000	DIST 71		TOTAL ACRES	0.96
RUSHTON, ROBERT L. & EVON E.	PRINT P	UPDATE	REAL ESTATE	57400
		LEGAL	BUILDINGS	83000
	TAX CLASS		MOTOR VEHIC	0
84 S ROSE CANYON RD	EDIT 1	FACTOR BYPASS	TOTAL VALUE	140400
HERRIMAN UT	84065655484			
LOC: 84 S ROSE CANYON RD	EDIT 0	BOOK 0000	PAGE 0000	DATE 00/00/0000
SUB:			TYPE UNKN	PLAT

12/24/2002 PROPERTY DESCRIPTION FOR TAXATION PURPOSES ONLY
 COM 1428.31 FT N FR SE COR SEC 34 T 3S R 2W SL MER N 102.69
 FT W 367 FT SW'LY TO A PT 415.66 FT W FR SEC LINE E 415.66
 FT TO BEG 0.96 AC

PFKEYS: 1=VTNH 2=VTOP 4=VTAU 6=NEXT 7=RTRN VTAS 8=RXMU 10=RXBK 11=RXPN 12=PREV

BK8709PG0152

VTDI 26-34-400-017-0000	DIST 71	TOTAL ACRES	1.93
RUSHTON, ROBERT L. & EVON E.	PRINT P UPDATE	REAL ESTATE	31800
	LEGAL	BUILDINGS	0
	TAX CLASS	MOTOR VEHIC	0
84 S ROSE CANYON RD	EDIT 1 FACTOR BYPASS	TOTAL VALUE	31800
RIVERTON UT	84065655484		
LOC: 84 S ROSE CANYON RD	EDIT 0 BOOK 0000	PAGE 0000	DATE 00/00/0000
SUB:		TYPE UNKN	PLAT

12/24/2002 PROPERTY DESCRIPTION FOR TAXATION PURPOSES ONLY
 COM 1427 FT N & 419 FT W FR SE COR SEC 34 T 3S R 2W SL MER S
 23-29'55" W 100.32 FT N 88-47'44" W 409.09 FT N 181.3 FT E
 501.63 FT S 28-15'37" W 111.15 FT TO BEG 1.93 AC

PFKEYS: 1=VTNH 2=VTOP 4=VTAU 6=NEXT 7=RTRN VTAS 8=RXMU 10=RXBK 11=RXPN 12=PREV

BK8709PG0153

VTDI 26-35-327-002-0000	DIST 71		TOTAL ACRES	0.18
SANDLOW, JAMES E &		PRINT P UPDATE	REAL ESTATE	3000
ROCHELLE J; JT		LEGAL	BUILDINGS	0
		TAX CLASS	MOTOR VEHIC	0
56 W MAIN ST	EDIT 1	FACTOR BYPASS	TOTAL VALUE	3000
HERRIMAN UT	84065	56		
LOC: 56 W MAIN ST # HRMN	EDIT 1	BOOK 7488	PAGE 1936	DATE 09/19/1996
SUB: HERRIMAN SUB			TYPE UNKN	PLAT
12/24/2002 PROPERTY DESCRIPTION FOR TAXATION PURPOSES ONLY				
BEG AT SE COR LOT 3 BLK 20 HERRIMAN N 68.65 FT W 116.65 FT S				
68.65 FT E 116.65 FT TO BEG 4753-1153 6209-2938				

PFKEYS: 1=VTNH 2=VTOP 4=VTAU 6=NEXT 7=RTRN VTAS 8=RXMU 10=RXBK 11=RXPN 12=PREV

BK8709PG0154

VTDI 26-35-327-005-0000 DIST 71
 SANDLOW, JAMES E & PRINT P UPDATE REAL ESTATE 41900
 ROCHELLE J; JT LEGAL BUILDINGS 69000
 TAX CLASS MOTOR VEHIC 0
 56 W MAIN ST EDIT 1 FACTOR BYPASS TOTAL VALUE 110900
 HERRIMAN UT 84065 56
 LOC: 56 W MAIN ST # HRMN EDIT 1 BOOK 7488 PAGE 1936 DATE 09/19/1996
 SUB: HERRIMAN SUB TYPE UNKN PLAT

12/24/2002 PROPERTY DESCRIPTION FOR TAXATION PURPOSES ONLY
 BEG AT SE COR LOT 2 BLK 20 HERRIMAN W 85 FT N 75 FT W 25.31
 FT N 158.31 FT E 110.31 FT S 233.31 FT TO BEG 4753-1153
 6209-2938

PFKEYS: 1=VTNH 2=VTOP 4=VTAU 6=NEXT 7=RTRN VTAS 8=RXMU 10=RXBK 11=RXPN 12=PREV

BK8709PG0155

VTDI 26-35-328-010-0000	DIST 71	TOTAL ACRES	0.62
SETTLE, JAMES D &	PRINT P	UPDATE	REAL ESTATE 48600
SHELLEY; JT		LEGAL	BUILDINGS 139500
	TAX CLASS		MOTOR VEHIC 0
55 S 200 W	EDIT 1	FACTOR BYPASS	TOTAL VALUE 188100
HERRIMAN UT	84065000055		
LOC: 56 S 200 W	EDIT 1	BOOK 8107	PAGE 0033 DATE 09/29/1998
SUB:			TYPE UNKN PLAT

12/24/2002 PROPERTY DESCRIPTION FOR TAXATION PURPOSES ONLY
 BEG S 748.81 FT & E 1607.10 FT FR W 1/4 COR SEC 35, T 3S, R
 2W, SLM; E 165 FT; N 161.46 FT; W 165 FT; S 161.46 FT TO
 BEG. 0.62 AC. 7704-2126 7920-2717 7920-2719

PFKEYS: 1=VTNH 2=VTOP 4=VTAU 6=NEXT 7=RTRN VTAS 8=RXMU 10=RXBK 11=RXPN 12=PREV

BK8709PG0156

VTDI 26-35-406-022-0000	DIST 71		TOTAL ACRES	0.40
SHAW, JAMES L		PRINT P UPDATE	REAL ESTATE	38600
			BUILDINGS	100000
		TAX CLASS	MOTOR VEHIC	0
2504 W 14400 S	EDIT 1	FACTOR BYPASS	TOTAL VALUE	138600
BLUFFDALE UT	84065500404			
LOC: 152 E MAIN ST	EDIT 1	BOOK 8067	PAGE 0840	DATE 12/16/1998
SUB:			TYPE UNKN	PLAT
12/24/2002	PROPERTY DESCRIPTION FOR TAXATION PURPOSES ONLY			
	LOT 1, HOMESPUN VILLAGE SUB.			

PFKEYS: 1=VTNH 2=VTOP 4=VTAU 6=NEXT 7=RTRN VTAS 8=RXMU 10=RXBK 11=RXPN 12=PREV

BK8709PG0157

VTDI 26-35-428-017-0000 DIST 71 TOTAL ACRES 1.00
 SKINNER, NOEL & NYLA; JT PRINT P UPDATE REAL ESTATE 58500
 LEGAL BUILDINGS 120400
 TAX CLASS MOTOR VEHIC 0
 333 E AIRPORT RD A-205 EDIT 1 FACTOR BYPASS TOTAL VALUE 178900
 HEBER CITY UT 84032
 LOC: 13181 S 5800 W EDIT 1 BOOK 6924 PAGE 0017 DATE 05/17/1994
 SUB: TYPE UNKN PLAT

12/24/2002 PROPERTY DESCRIPTION FOR TAXATION PURPOSES ONLY
 BEG E 299.31 FT & S 668.4 FT FR NW COR LOT 4 BLK 11 HERRIMAN
 CITY PLAT; E 189.5 FT; S 229.87 FT; W 189.5 FT; N 229.87 FT
 TO BEG. 1.0 AC 5872-202 6278-1836 6283-1100, 1102 6363-397
 THRU 398

PFKEYS: 1=VTNH 2=VTOP 4=VTAU 6=NEXT 7=RTRN VTAS 8=RXMU 10=RXBK 11=RXPN 12=PREV

BK8709PG0158

VTDI 26-35-201-018-0000 DIST 71 TOTAL ACRES 1.14
 SMART, JARED A & PRINT P UPDATE N REAL ESTATE 60780
 STACEY R; JT LEGAL N BUILDINGS 151700
 TAX CLASS MOTOR VEHIC 0
 12620 S 6000 W EDIT 1 FACTOR BYPASS TOTAL VALUE 212480
 RIVERTON UT 84065466920
 LOC: 12620 S PIONEER ST EDIT 1 BOOK 8502 PAGE 1115 DATE 02/04/2002
 SUB: TYPE UNKN PLAT

12/24/2002 PROPERTY DESCRIPTION FOR TAXATION PURPOSES ONLY
 LOT 2, BOWLES # 6 SUB. LESS & EXCEPT BEG NW COR LOT 2,
 BOWLES # 6 SUB; N 89-33'21" E 244.2 FT; N 89-33'21" E 256.47
 FT; S 0-10' E 41.95 FT; S 89-33'21" W 497.9 FT; N 3-56'39" W
 41.95 FT TO BEG. (BEING A 41.95 FT FARM ROAD EASEMENT WITHIN
 LOT 2, BOWLES # 6 SUB). 8502-1113

PFKEYS: 1=VTNH 2=VTOP 4=VTAU 6=NEXT 7=RTRN VTAS 8=RXMU 10=RXBK 11=RXPN 12=PREV

BK8709PG0159

VTDI 26-35-178-002-0000 DIST 71 TOTAL ACRES 0.58
 SMITH, DEWEY L & RUTH A; PRINT P UPDATE REAL ESTATE 47500
 JT LEGAL BUILDINGS 135100
 TAX CLASS MOTOR VEHIC 0
 225 W 100 N EDIT 1 FACTOR BYPASS TOTAL VALUE 182600
 HERRIMAN UT 84065654225
 LOC: 225 W 100 N EDIT 1 BOOK 6715 PAGE 2633 DATE 08/04/1993
 SUB: TYPE UNKN PLAT

12/24/2002 PROPERTY DESCRIPTION FOR TAXATION PURPOSES ONLY
 BEG S 76-08'01" W 54.18 FT FR NW COR LOT 3, BLK 21, HERRIMAN
 CITY PLAT; S 217.53 FT; N 89-36'59" W 97.5 FT; N 5-59'28" W
 189 FT; N 76-08'01" E 120.78 FT TO BEG. 4938-296 4950-0141

PFKEYS: 1=VTNH 2=VTOP 4=VTAU 6=NEXT 7=RTRN VTAS 8=RXMU 10=RXBK 11=RXPN 12=PREV

BK8709PG0160

VTDI 26-35-407-006-0000	DIST 71	TOTAL ACRES	3.11
FREEMAN, ARLIN K &	PRINT P UPDATE	REAL ESTATE	51300
THELMA K; JT	LEGAL	BUILDINGS	7000
	TAX CLASS GB	MOTOR VEHIC	0
55 E 200 N	EDIT 1 FACTOR BYPASS	TOTAL VALUE	7140
HERRIMAN UT	84065 55		
LOC: 5951 W 13140 S	EDIT 1 BOOK 7599	PAGE 1055	DATE 07/21/1997
SUB:		TYPE UNKN PLAT	

12/24/2002 PROPERTY DESCRIPTION FOR TAXATION PURPOSES ONLY
 BEG N 514.5 FT & W 898.24 FT FR SE COR BLK 4, HERRIMAN CITY
 PLAT; E 415.12 FT; N 0.5 FT; E 12.88 FT; S 317 FT; W 428 FT;
 N 316.5 FT TO BEG. 7599-1053

PFKEYS: 1=VTNH 2=VTOP 4=VTAU 6=NEXT 7=RTRN VTAS 8=RXMU 10=RXBK 11=RXPN 12=PREV

BK8709PG0161

VTDI 26-35-407-011-0000 DIST 71
 FREEMAN, CARMEN R & PRINT P UPDATE
 MADELINE W; JT LEGAL
 TAX CLASS
 5975 W 13140 S EDIT 1 FACTOR BYPASS
 RIVERTON UT 84065353275
 LOC: 5950 W 13140 S EDIT 1 BOOK 8387 PAGE 0359 DATE 10/26/2000
 SUB: TYPE UNKN PLAT

TOTAL ACRES 0.70
 REAL ESTATE 50800
 BUILDINGS 111400
 MOTOR VEHIC 0
 TOTAL VALUE 162200

12/24/2002 PROPERTY DESCRIPTION FOR TAXATION PURPOSES ONLY
 BEG S 50 FT & W 49.5 FT & S 111.11 FT FR SW COR LOT 2, BLK
 10, HERRIMAN PLAT; S 106.07 FT; E 200 FT; N 200.68 FT; W 100
 FT; S 95.11 FT; W 100 FT TO BEG. 0.70 AC.

PFKEYS: 1=VTNH 2=VTOP 4=VTAU 6=NEXT 7=RTRN VTAS 8=RXMU 10=RXBK 11=RXPN 12=PREV

BK8709PG0162

VTDI 26-35-405-004-0000	DIST 71	TOTAL ACRES	0.62
FREEMAN, DICK A (TR)	PRINT P UPDATE	REAL ESTATE	48600
	LEGAL	BUILDINGS	83200
	TAX CLASS	MOTOR VEHIC	0
75 S PIONEER ST # HRMN	EDIT 1 FACTOR BYPASS	TOTAL VALUE	131800
HERRIMAN UT	84065652475		
LOC: 75 S PIONEER ST	EDIT 1 BOOK 5353	PAGE 1287	DATE 00/00/0000
SUB: HERRIMAN SUB		TYPE UNKN	PLAT
12/24/2002 PROPERTY DESCRIPTION FOR TAXATION PURPOSES ONLY			
S 1/2 OF LOT 2 BLK 10 HERRIMAN 5342-1275			

PFKEYS: 1=VTNH 2=VTOP 4=VTAU 6=NEXT 7=RTRN VTAS 8=RXMU 10=RXBK 11=RXPN 12=PREV

BK8709PG0163

VTDI 26-25-400-016-0000 DIST 71 TOTAL ACRES 1.00
 FURSE, DENNIS PRINT P UPDATE REAL ESTATE 500
 LEGAL BUILDINGS 0
 TAX CLASS MOTOR VEHIC 0
 2403 W GARDEN CREEK WY EDIT 1 FACTOR BYPASS TOTAL VALUE 500
 WEST JORDAN UT 84088661903
 LOC: 5020 W 12600 S # APXBT EDIT 1 BOOK 7096 PAGE 1370 DATE 02/17/1995
 SUB: TYPE UNKN PLAT

12/24/2002 PROPERTY DESCRIPTION FOR TAXATION PURPOSES ONLY
 BEG 261.3 FT W FR SE COR OF SW 1/4 OF SE 1/4 SEC 25, T 3S, R
 2W, S L M; W 217.8 FT; N 200 FT; E 217.8 FT; S 200 FT TO
 BEG. 1 AC 4830-0226

PFKEYS: 1=VTNH 2=VTOP 4=VTAU 6=NEXT 7=RTRN VTAS 8=RXMU 10=RXBK 11=RXPN 12=PREV

BK8709PG0164

VTDI 26-25-400-003-0000 DIST 71 TOTAL ACRES 1.00
 FURSE, ELDON H; TR ET AL PRINT P UPDATE REAL ESTATE 5400
 LEGAL BUILDINGS 0
 TAX CLASS MOTOR VEHIC 0
 7722 S 1200 E EDIT 1 FACTOR BYPASS TOTAL VALUE 5400
 MIDVALE UT 84047298422
 LOC: 5052 W 12600 S # APXBT EDIT 1 BOOK 8275 PAGE 1659 DATE 05/07/1999
 SUB: TYPE UNKN PLAT

12/24/2002 PROPERTY DESCRIPTION FOR TAXATION PURPOSES ONLY
 BEG 828.3 FT W & 574.31 FT N 2-30' W FR SE COR OF SW 1/4 OF
 SE 1/4 SEC 25, T 3S, R 2W, S L M; N 2-30' W 189.64 FT, M OR
 L; N 83-45' E 150.26 FT; S 24-09'10" E 215.27 FT; SW'LY ALG
 CURVE TO L 85.64 FT; N 73-13'10" W 182.09 FT TO BEG. 1 AC
 4830-0230
 *** FURSE, ELDON H; TR 50% INT
 *** FURSE, SHIRLEY B; 50% INT

PFKEYS: 1=VTNH 2=VTOP 4=VTAU 6=NEXT 7=RTRN VTAS 8=RXMU 10=RXBK 11=RXPN 12=PREV

BK8709PG0165

VTDI 26-25-400-006-0000 DIST 71 TOTAL ACRES 1.00
 FURSE, ELDON H; TR PRINT P UPDATE REAL ESTATE 6900
 LEGAL BUILDINGS 0
 TAX CLASS MOTOR VEHIC 0
 7722 S 1200 E EDIT 1 FACTOR BYPASS TOTAL VALUE 6900
 MIDVALE UT 84047298422
 LOC: 5044 W 12600 S # APXBT EDIT 1 BOOK 8275 PAGE 1659 DATE 05/07/1999
 SUB: TYPE UNKN PLAT

12/24/2002 PROPERTY DESCRIPTION FOR TAXATION PURPOSES ONLY
 BEG 828.3 FT W & 763.95 FT, M OR L N 2-30' W & 150.26 FT N
 83-45' E FR SE COR OF SW 1/4 OF SE 1/4 SEC 25, T 3S, R 2W, S
 L M; N 83-45' E 249.84 FT; S 6-15' E 200 FT; S 83-45' W
 152.92 FT; SW'LY ALG CURVE TO L 31.25 FT; N 24-09'10" W
 215.27 FT TO BEG. 1 AC 4830-0231 7096-1369

PFKEYS: 1=VTNH 2=VTOP 4=VTAU 6=NEXT 7=RTRN VTAS 8=RXMU 10=RXBK 11=RXPN 12=PREV

BK8709PG0166

VTDI 26-25-400-012-0000 DIST 71 TOTAL ACRES 1.00
 FURSE, ELDON H; TR ET AL PRINT P UPDATE REAL ESTATE 500
 LEGAL BUILDINGS 0
 TAX CLASS MOTOR VEHIC 0
 7722 S 1200 E EDIT 1 FACTOR BYPASS TOTAL VALUE 500
 MIDVALE UT 84047298422
 LOC: 5036 W 12600 S # APXBT EDIT 1 BOOK 8275 PAGE 1659 DATE 05/07/1999
 SUB: TYPE UNKN PLAT

12/24/2002 PROPERTY DESCRIPTION FOR TAXATION PURPOSES ONLY
 BEG 410 FT N & 458.36 FT W FR SE COR OF SW 1/4 OF SE 1/4 SEC
 25, T 3S, R 2W, S L M; S 210 FT; W 116.52 FT; NW'LY ALG
 CURVE TO R 152.72 FT; N 2-30' W 114.47 FT; E 221.42 FT TO
 BEG. 1 AC. 4830-0237
 *** FURSE, ELDON H; TR 50% INT
 *** FURSE, SHIRLEY B; 50% INT

PFKEYS: 1=VTNH 2=VTOP 4=VTAU 6=NEXT 7=RTRN VTAS 8=RXMU 10=RXBK 11=RXPN 12=PREV

BK8709PG0167

VTDI 26-35-326-002-0000 DIST 71 TOTAL ACRES 0.47
 GIBSON, ANDY A PRINT P UPDATE REAL ESTATE 40200
 LEGAL BUILDINGS 59500
 TAX CLASS MOTOR VEHIC 0
 240 W MAIN ST EDIT 1 FACTOR BYPASS TOTAL VALUE 99700
 HERRIMAN UT 84065 40
 LOC: 240 W MAIN ST # HRMN EDIT 1 BOOK 6334 PAGE 0340 DATE 07/18/1991
 SUB: HERRIMAN CITY PLAT TYPE UNKN PLAT

12/24/2002 PROPERTY DESCRIPTION FOR TAXATION PURPOSES ONLY
 COM 150 FT W FR SW COR LOT 2, BLK 21, HERRIMAN; W 105 FT, M
 OR L; N 8-32'50" W 174.94 FT, M OR L; E 131 FT, M OR L; S
 173 FT TO BEG. 0.47 AC, M OR L 3251-276, 4492-860 4068-0392
 6020-2256 6076-1844 6324-1237

PFKEYS: 1=VTNH 2=VTOP 4=VTAU 6=NEXT 7=RTRN VTAS 8=RXMU 10=RXBK 11=RXPN 12=PREV

BK8709PG0168

VTDI 26-35-277-001-0000 DIST 71
 GIBSON, ANDY A & KAREN S (JT) PRINT P UPDATE
 TAX CLASS LEGAL
 154 N 200 E # HRMN EDIT 1 FACTOR BYPASS
 HERRIMAN UT 84065650954
 LOC: 154 N 200 E EDIT 1 BOOK 5300 PAGE 0856 DATE 00/00/0000
 SUB: TYPE UNKN PLAT

TOTAL ACRES 0.81
 REAL ESTATE 53400
 BUILDINGS 59200
 MOTOR VEHIC 0
 TOTAL VALUE 112600

12/24/2002 PROPERTY DESCRIPTION FOR TAXATION PURPOSES ONLY
 BEG 6 RDS E & 7 RDS N FROM SE COR OF BLK 25 HERRIMAN SUB N 7
 RDS E 18 2/3 RDS S 7 RDS W 18 2/3 RDS TO BEG 0.81 AC BEING
 IN NE 1/4 OF SEC 35 T 3S R 2W SL MER

PFKEYS: 1=VTNH 2=VTOP 4=VTAU 6=NEXT 7=RTRN VTAS 8=RXMU 10=RXBK 11=RXPN 12=PREV

BK8709PG0169

VTDI 26-35-302-023-0000 DIST 71
 GOBSON, KAREN S PRINT P UPDATE TOTAL ACRES 0.61
 LEGAL BUILDINGS 48400
 TAX CLASS MOTOR VEHIC 117600
 75 S ROSE CANYON RD EDIT 1 FACTOR BYPASS TOTAL VALUE 166000
 HERRIMAN UT 84065657875
 LOC: 75 S ROSE CANYON RD EDIT 1 BOOK 8521 PAGE 9002 DATE 11/06/2001
 SUB: TYPE UNKN PLAT

12/24/2002 PROPERTY DESCRIPTION FOR TAXATION PURPOSES ONLY
 BEG N 1682.97 FT FR SW COR SEC 35, T 3S, R 2W, SLM; S 85.79
 FT; N 89-53'08" E 119 FT; S 59.80 FT; N 89-45'20" E 131 FT;
 N 144.47 FT; N 89-53'08" W 250 FT TO BEG. 0.61 AC M OR L.
 7592-0417 7592-0418 8521-0137

PFKEYS: 1=VTNH 2=VTOP 4=VTAU 6=NEXT 7=RTRN VTAS 8=RXMU 10=RXBK 11=RXPN 12=PREV

BK8709PG0170

VTDI 26-35-351-038-0000 DIST 71
 GIRON, STEVE A & PRINT P UPDATE
 CELESTE B; JT LEGAL
 TAX CLASS
 13243 S ROSE CANYON RD EDIT 1 FACTOR BYPASS
 RIVERTON UT 84065657943
 LOC: 13243 S ROSE CANYON RD EDIT 1 BOOK 7795 PAGE 2064 DATE 01/08/1998
 SUB: TYPE UNKN PLAT
12/24/2002 PROPERTY DESCRIPTION FOR TAXATION PURPOSES ONLY
 LOT 2, GIRON SUB. EXCEPT THE N 265 FT.

TOTAL ACRES	0.38
REAL ESTATE	42400
BUILDINGS	151900
MOTOR VEHIC	0
TOTAL VALUE	194300

PFKEYS: 1=VTNH 2=VTOP 4=VTAU 6=NEXT 7=RTRN VTAS 8=RXMU 10=RXBK 11=RXPN 12=PREV

BK8709PG0171

VTDI 26-35-251-003-0000 DIST 71
 GREGORY, BOB V & PRINT P UPDATE
 KATHERYN E; JT LEGAL
 TAX CLASS
 12858 S 6000 W EDIT 0 FACTOR BYPASS
 RIVERTON UT 840653501
 LOC: 273 N PIONEER ST EDIT 1 BOOK 7276 PAGE 1803 DATE 12/07/1995
 SUB: TYPE UNKN PLAT

TOTAL ACRES	0.98
REAL ESTATE	57800
BUILDINGS	77100
MOTOR VEHIC	0
TOTAL VALUE	134900

12/24/2002 PROPERTY DESCRIPTION FOR TAXATION PURPOSES ONLY
 COM 12.58 CHS S & N 85⁺ E 4.14 CHS & S 849.66 FT FR N 1/4
 COR SEC 35 T 3S R 2W SL MER N 107.33 FT W 6 CHS S 107.33 FT
 E 6 CHS TO BEG 0.98 AC 6173-226 6173-0229 7282-1039

PFKEYS: 1=VTNH 2=VTOP 4=VTAU 6=NEXT 7=RTRN VTAS 8=RXMU 10=RXBK 11=RXPN 12=PREV

BK 8709 PG 0172

VTDI 32-03-200-004-0000 DIST 71 TOTAL ACRES 1.00
 GUNN, RONNIE & PRINT P UPDATE REAL ESTATE 45000
 STACEY M; JT LEGAL BUILDINGS 121200
 TAX CLASS MOTOR VEHIC 0
 6453 W 13400 S EDIT 1 FACTOR BYPASS TOTAL VALUE 166200
 HERRIMAN UT 84065464353
 LOC: 13420 S 6440 W EDIT 0 BOOK 7475 PAGE 2563 DATE 09/06/1996
 SUB: TYPE UNKN PLAT

12/24/2002 PROPERTY DESCRIPTION FOR TAXATION PURPOSES ONLY
 BEG N 89-51'11" W 241.71 FT & S 0-06'23" W 33 FT FR NE COR
 SEC 3, T 4S, R 2W, S L M; S 0-06'23" W 208.71 FT; N 89-51'
 11" W 208.71 FT; N 0-06'23" E 208.71 FT; S 89-51'11" E
 208.71 FT TO BEG. 1 AC 4432-1241 5503-1110 5517-0068
 5526-1748 5517-68 6520-1393 6739-1599 6989-0914

PFKEYS: 1=VTNH 2=VTOP 4=VTAU 6=NEXT 7=RTRN VTAS 8=RXMU 10=RXBK 11=RXPN 12=PREV

BK8709PG0173

NAME HAMILTON, MARY S; ET AL NEW/UPDT TAX DIST OK 71
CONT NB CODE

C/O,AT ACREAGE 0.00
STREET 13433 S ROSE CANYON RD EDIT
CITY RIVERTON UT 84065380333
LOCATE 13433 S ROSE CANYON RD EDIT CERTIFY ASSR BATCH NO 0 SEQ 000
UNKNWN EDIT N PLAT

PROPERTY DESCRIPTION
DESC 1 BEG 250.8 FT S & 33 FT E FR NW COR OF SEC 2, T 4S, R 2W, S L WORK CRD
DESC 2 M; E 198 FT; S 227.2 FT; W 198 FT; N 227.2 FT TO BEG. 1.03 PRINTED
DESC 3 AC M OR L. 5948-0241 7943-1889
DESC 4 7943-1891

3 DESC
LINES

MORE

OLD PARCEL NUMBERS
32-02-100-009-0000

MORE TOTAL 1

BK8709PG0174

VTDI 26-35-178-004-0000	DIST 71		TOTAL ACRES	1.02
HARDMAN, LARRY C & DARLENE		PRINT P UPDATE	REAL ESTATE	58880
(JT)		LEGAL	BUILDINGS	100000
		TAX CLASS	MOTOR VEHIC	0
165 W 100 N # HRMN	EDIT 1	FACTOR BYPASS	TOTAL VALUE	158880
HERRIMAN UT	84065654165			
LOC: 165 W 100 N	EDIT 1	BOOK 5260	PAGE 1107	DATE 00/00/0000
SUB:			TYPE UNKN	PLAT

12/24/2002 PROPERTY DESCRIPTION FOR TAXATION PURPOSES ONLY
 BEG S 89-59'03" E 43.46 FT FR NW COR LOT 3, BLK 21, HERRIMAN
 CITY PLAT; S 0-25'44" W 231.19 FT TO S LINE SD LOT 3; S 89-
 59'03" E 191.58 FT M OR L; N 231.18 FT M OR L TO N LINE SD
 LOT 3; N 89-59'03" W 189.85 FT TO BEG. 4812-437

PFKEYS: 1=VTNH 2=VTOP 4=VTAU 6=NEXT 7=RTRN VTAS 8=RXMU 10=RXBK 11=RXPN 12=PREV

BK8709PG0175

VTDI 32-02-326-005-0000	DIST 70		TOTAL ACRES	1.94
HARDWICK, JUSTIN W &		PRINT P UPDATE	REAL ESTATE	63990
SHEILA S; JT		LEGAL	BUILDINGS	133800
		TAX CLASS	MOTOR VEHIC	0
927 W WALDEN HILLS DR	EDIT 1	FACTOR BYPASS	TOTAL VALUE	197790
MURRAY UT	84123542427			
LOC: 6094 W 13900 S	EDIT 1	BOOK 8218	PAGE 0001	DATE 06/06/1996
SUB:			TYPE UNKN	PLAT
12/24/2002	PROPERTY DESCRIPTION FOR TAXATION PURPOSES ONLY			
	LOT 1, HARDWICK.			

PFKEYS: 1=VTNH 2=VTOP 4=VTAU 6=NEXT 7=RTRN VTAS 8=RXMU 10=RXBK 11=RXPN 12=PREV

BK8709PG0176

VTDI 32-02-326-006-0000	DIST 70		TOTAL ACRES	2.92
HARDWICK, LARRY &		PRINT P UPDATE	REAL ESTATE	75300
KAREN C; JT			BUILDINGS	0
		TAX CLASS	MOTOR VEHIC	0
927 W WALDEN HILLS DR	EDIT 1	FACTOR BYPASS	TOTAL VALUE	75300
MURRAY UT	84123542427			
LOC: 6088 W 13900 S	EDIT 1	BOOK 8218	PAGE 0001	DATE 06/06/1996
SUB:			TYPE UNKN	PLAT
12/24/2002 PROPERTY DESCRIPTION FOR TAXATION PURPOSES ONLY				
LOT 2, HARDWICK.				

PFKEYS: 1=VTNH 2=VTOP 4=VTAU 6=NEXT 7=RTRN VTAS 8=RXMU 10=RXBK 11=RXPN 12=PREV

BK8709PG0177

VTDI 32-02-326-007-0000 DIST 71
 HARWICK, LARRY & PRINT P UPDATE
 KAREN C; JT LEGAL

TOTAL ACRES	2.52
REAL ESTATE	70700
BUILDINGS	0
MOTOR VEHIC	0
TOTAL VALUE	70700

927 W WALDEN HILLS DR EDIT 1 FACTOR BYPASS
 MURRAY UT 84123542427
 LOC: 6074 W 13900 S EDIT 1 BOOK 8218 PAGE 0001 DATE 11/25/1998
 SUB: TYPE UNKN PLAT

12/24/2002 PROPERTY DESCRIPTION FOR TAXATION PURPOSES ONLY
 BEG N 89-46'39" W 497.97 FT FR CEN SEC 2, T 4S, R 2W, S L M;
 S 0-00'42" E 662.6 FT; N 89-46'38" W 166 FT; N 0-00'39" W
 662.6 FT; S 89-46'39" E 165.99 FT TO BEG. 2.52 AC M OR L
 5468-0005

PFKEYS: 1=VTNH 2=VTOP 4=VTAU 6=NEXT 7=RTRN VTAS 8=RXMU 10=RXBK 11=RXPN 12=PREV

BK8709PG0178

VTDI 26-35-255-025-0000	DIST 71		TOTAL ACRES	0.15	
HARDY, BRYAN D &		PRINT P	UPDATE N	REAL ESTATE	2500
JANET F; TC			LEGAL N	BUILDINGS	0
		TAX CLASS		MOTOR VEHIC	0
145 N 200 E	EDIT 1	FACTOR BYPASS		TOTAL VALUE	2500
HERRIMAN UT	84065	45			
LOC: 159 E 100 N # APROX	EDIT 0	BOOK 8442	PAGE 8470	DATE 10/03/2001	
SUB:				TYPE UNKN PLAT	

12/24/2002 PROPERTY DESCRIPTION FOR TAXATION PURPOSES ONLY
 BEG W 130 FT & N 98.31 FT & W 10 FT FR SE COR LOT 1, BLK 25,
 HERRIMAN CITY PLAT; W 47.4 FT; N 135 FT; E 47.4 FT; S 135 FT
 TO BEG. 0.15 AC.

PFKEYS: 1=VTNH 2=VTOP 4=VTAU 6=NEXT 7=RTRN VTAS 8=RXMU 10=RXBK 11=RXPN 12=PREV

BK8709PG0179

VTDI 26-35-428-005-0000 DIST 71
 HARROW, ELMO L & TERRI L PRINT P UPDATE
 LEGAL
 TAX CLASS
 13200 S 5700 W # HRMN EDIT 1 FACTOR BYPASS
 HERRIMAN UT 840654636
 LOC: 13200 S 5700 W # HRMN EDIT 1 BOOK 4674 PAGE 0854 DATE 00/00/0000
 SUB: TYPE UNKN PLAT

TOTAL ACRES 2.47
 REAL ESTATE 106980
 BUILDINGS 76290
 MOTOR VEHIC 0
 TOTAL VALUE 183270

12/24/2002 PROPERTY DESCRIPTION FOR TAXATION PURPOSES ONLY
 BEG S 0-10'12" W 1201.82 FT & N 89-59'09" W 727.76 FT FR E
 1/4 COR SEC 35, T 3S, R 2W, S L M; N 89-59'09" W 324.41 FT;
 S 0-30'48" W 332.33 FT; S 89-59'11" E 323.49 FT; N 0-40'19"
 E 332.35 FT TO BEG. 2.47 AC, M OR L

PFKEYS: 1=VTNH 2=VTOP 4=VTAU 6=NEXT 7=RTRN VTAS 8=RXMU 10=RXBK 11=RXPN 12=PREV

BK8709PG0180

VTDI 26-35-376-023-0000	DIST 71		TOTAL ACRES	0.85
HARWARD, KYLE S &		PRINT P UPDATE	REAL ESTATE	54600
DIANE M; TC		LEGAL	BUILDINGS	174400
		TAX CLASS	MOTOR VEHIC	0
6067 W 13315 S	EDIT 1	FACTOR BYPASS	TOTAL VALUE	229000
RIVERTON UT	84065464767			
LOC: 6067 W 13315 S	EDIT 1	BOOK 6894	PAGE 0662	DATE 03/22/1994
SUB:			TYPE UNKN	PLAT
12/24/2002 PROPERTY DESCRIPTION FOR TAXATION PURPOSES ONLY				
LOT 3, BODELL ACRES #4. 6484-2612				

PFKEYS: 1=VTNH 2=VTOP 4=VTAU 6=NEXT 7=RTRN VTAS 8=RXMU 10=RXBK 11=RXPN 12=PREV

BK8709PG0181

VTDI 26-35-252-008-0000	DIST 71		TOTAL ACRES	1.44
HELSTEN, JOLENE &		PRINT P UPDATE	REAL ESTATE	40300
PALMER; JT		LEGAL	BUILDINGS	0
		TAX CLASS	MOTOR VEHIC	0
60 S PIONEER ST	EDIT 1	FACTOR BYPASS	TOTAL VALUE	40300
HERRIMAN UT	84065652460			
LOC: 12807 S PIONEER ST	EDIT 1	BOOK 8455	PAGE 3780	DATE 05/10/2001
SUB:			TYPE UNKN	PLAT

12/24/2002 PROPERTY DESCRIPTION FOR TAXATION PURPOSES ONLY
 BEG S 1392.526 FT & E 860.173 FT FR N 1/4 COR SEC 35, T 3S,
 R 1W, SLM; N 89-29'51" W 546.69 FT; N 0-30'09" E 50 FT; S
 89-29'51" E 903.4 FT M OR L; S 101.897 FT M OR L; N 88-25' W
 358.04 FT; N 0-30'09" E 45.14 FT M OR L TO BEG. 1.44 AC M OR
 L. 6396-2630

PFKEYS: 1=VTNH 2=VTOP 4=VTAU 6=NEXT 7=RTRN VTAS 8=RXMU 10=RXBK 11=RXPN 12=PREV

BK8709PG0182

VTDI 26-34-400-072-0000 DIST 71

BUTTERFIELD, BETTY J &
PRESTON R; TRS

PRINT P UPDATE
LEGAL

TOTAL ACRES	6.47
REAL ESTATE	238960
BUILDINGS	137380
MOTOR VEHIC	0
TOTAL VALUE	178180

150 S ROSE CANYON RD EDIT 1
RIVERTON UT 84065655450

TAX CLASS GB
FACTOR BYPASS

PAGE 2757 DATE 07/05/1994
TYPE UNKN PLAT

LOC: 150 S ROSE CANYON RD
SUB:

12/24/2002 PROPERTY DESCRIPTION FOR TAXATION PURPOSES ONLY

BEG N 0-13'34" E 906 FT FR SE COR SEC 34, T 3S, R 2W, SLM; N
0-13'34" E 522.31 FT; N 89-19'02" W 415.66 FT; S 28-15'37" W
7.11 FT; S 23-29'55" W 100.32 FT; S 89-27'19" W 101.38 FT; S
0-13'34" W 428.03 FT; E 560 FT TO BEG. 6.47 AC 6827-1753

PFKEYS: 1=VTNH 2=VTOP 4=VTAU 6=NEXT 7=RTRN VTAS 8=RXMU 10=RXBK 11=RXPN 12=PREV

BK8709PG0183

VTDI 26-35-302-027-0000 DIST 71
 BUTTERFIELD, CHAD J & PRINT P UPDATE N
 CORALEE J; TC LEGAL N
 TAX CLASS MOTOR VEHIC
 4918 W VAN COTT PEAK DR EDIT 1 FACTOR BYPASS TOTAL VALUE 16500
 RIVERTON UT 84065647218
 LOC: 265 W MAIN ST # HRMN EDIT 1 BOOK 8502 PAGE 7751 DATE 09/25/2001
 SUB: TYPE UNKN PLAT

12/24/2002 PROPERTY DESCRIPTION FOR TAXATION PURPOSES ONLY
 BEG S 0-13'34" W 520 FT & N 83-46'02" E 1190.581 FT & S
 6-13'58" E 33 FT FR W 1/4 COR SEC 35, T 3S, R 2W, SLM; S
 2-03'15" E 146.6 FT; N 89-54' E 143.21 FT; N 1-45'17" W
 153.15 FT; S 89-54' W 82.624 FT; S 83-46'02" W 61.514 FT TO
 BEG. 0.5 AC. 8399-0083,0088

PFKEYS: 1=VTNH 2=VTOP 4=VTAU 6=NEXT 7=RTRN VTAS 8=RXMU 10=RXBK 11=RXPN 12=PREV

BK 8709PG0184

VTDI 26-35-302-024-0000	DIST 71		TOTAL ACRES	0.12
BUTTERFIELD, CLAY &		PRINT P UPDATE	REAL ESTATE	35800
SHARON; JT			BUILDINGS	53900
		TAX CLASS	MOTOR VEHIC	0
76 S ROSE CANYON RD	EDIT 1	FACTOR BYPASS	TOTAL VALUE	89700
HERRIMAN UT	84065655476			
LOC: 77 S ROSE CANYON RD	EDIT 1	BOOK 7592	PAGE 0417	DATE 03/28/1997
SUB:			TYPE UNKN	PLAT

12/24/2002 PROPERTY DESCRIPTION FOR TAXATION PURPOSES ONLY
 BEG N 1536.93 FT FR SW COR SEC 35, T 3S, R 2W, SLM; N 60.25
 FT; S 89-53'08" E 119 FT; S 59.50 FT; S 89-45' 20" W 119 FT
 TO BEG. 0.12 AC M OR L. 7592-0418

PFKEYS: 1=VTNH 2=VTOP 4=VTAU 6=NEXT 7=RTRN VTAS 8=RXMU 10=RXBK 11=RXPN 12=PREV

BK8709PG0185

VTDI 26-35-376-001-0000	DIST 71	TOTAL ACRES	1.00
BILLS, VAN W & DANELL C;	PRINT P	UPDATE	REAL ESTATE 58500
JT		LEGAL	BUILDINGS 125300
	TAX CLASS		MOTOR VEHIC 0
182 S 200 W	EDIT 1	FACTOR BYPASS	TOTAL VALUE 183800
RIVERTON UT	84065651582		
LOC: 182 S 200 W	EDIT 1	BOOK 6286	PAGE 1091 DATE 02/06/1991
SUB: HERRIMAN CITY PLAT			TYPE UNKN PLAT

12/24/2002 PROPERTY DESCRIPTION FOR TAXATION PURPOSES ONLY

BEG W 49.5 FT & S 330 FT FR NW COR LOT 3, BLK 7, HERRIMAN
TOWNSITE; S 118.31 FT; W 368.19 FT; N 118.31 FT; E 368.19 FT
TO BEG. 1 AC 4433-0282

PFKEYS: 1=VTNH 2=VTOP 4=VTAU 6=NEXT 7=RTRN VTAS 8=RXMU 10=RXBK 11=RXPN 12=PREV

BK8709PG0186

VTDI 26-35-376-005-0000 DIST 71 TOTAL ACRES 2.92
 BODELL, CHARLES & DIANNE; JT PRINT P UPDATE REAL ESTATE 121880
 LEGAL BUILDINGS 113200
 TAX CLASS MOTOR VEHIC 0
 13315 S 6120 W EDIT 1 FACTOR BYPASS TOTAL VALUE 235080
 RIVERTON UT 84065000015
 LOC: 13315 S 6120 W EDIT 1 BOOK 7237 PAGE 0672 DATE 10/13/1995
 SUB: TYPE UNKN PLAT

12/24/2002 PROPERTY DESCRIPTION FOR TAXATION PURPOSES ONLY
 BEG N 594.83 FT & W 500.77 FT FR S 1/4 COR SEC 35, T 3S, R
 2W, S L M; N 89-36'02" W 266.41 FT; NW'LY ALG CURVE TO R
 9.48 FT; SW'LY ALG CURVE TO L 125.94 FT; N 89-36'02" W 120
 FT; N 0-26'57" E 279.14 FT; S 89-36'02" E 484.9 FT; S
 0-23'58" W 254.14 FT TO BEG. 2.92 AC M OR L. 4621-1051

PFKEYS: 1=VTNH 2=VTOP 4=VTAU 6=NEXT 7=RTRN VTAS 8=RXMU 10=RXBK 11=RXPN 12=PREV

BK8709PG0187

VTDI 26-35-253-001-0000	DIST 71	TOTAL ACRES	1.25
BODELL, RONOLD M; TR	PRINT P	UPDATE	REAL ESTATE 66780
		LEGAL	BUILDINGS 116800
	TAX CLASS		MOTOR VEHIC 0
12934 S 6000 W	EDIT 0	FACTOR BYPASS	TOTAL VALUE 183580
HERRIMAN UT	84065890375		
LOC: 175 N PIONEER ST	EDIT 1	BOOK 8349	PAGE 4860 DATE 03/23/2000
SUB: HERRIMAN			TYPE UNKN PLAT
12/24/2002	PROPERTY DESCRIPTION FOR TAXATION PURPOSES ONLY		
	LOT 4 BLK 23 HERRIMAN 8206-2954		

PFKEYS: 1=VTNH 2=VTOP 4=VTAU 6=NEXT 7=RTRN VTAS 8=RXMU 10=RXBK 11=RXPN 12=PREV

BK8709PG0188

NAME BODELL, RONALD; ET AL NEW/UPDT TAX DIST ??
CONT NB CODE
C/O,AT % COLLEEN B PARRY ACREAGE 0.00
STREET 55 N PIONEER ST EDIT
CITY HERRIMAN UT 84065 55
LOCATE 13194 S PIONEER ST EDIT CERTIFY ASSR BATCH NO 0 SEQ 000
UNKNWN EDIT N PLAT

PROPERTY DESCRIPTION

DESC 1 BEG N 850.87 FT & W 771.97 FT FR S 1/4 COR SEC 35, T 3S, R WORK CRD
DESC 2 2W, SLM; N 89-36'02" W 211.91 FT M OR L; N 0-26'27" E 242.26 PRINTED
DESC 3 FT; N 89-59'41" E 211.75 FT M OR L; S 0-24'15" W 76.11 FT; S
DESC 4 0-23'58" W 167.64 FT TO BEG. 1.18 AC.
DESC 5 8663-9301 THRU 9312

5 DESC
LINES

MORE

OLD PARCEL NUMBERS
26-35-376-004-0000

MORE TOTAL 1

BK 8709PG0189

VTDI 26-35-254-007-0000	DIST 71		TOTAL ACRES	0.54
BOEHME, GLEN E &		PRINT P UPDATE	REAL ESTATE	46400
MARGARET M; TRS			BUILDINGS	111400
		TAX CLASS	MOTOR VEHIC	0
5940 W 12970 S # RT-4	EDIT 1	FACTOR BYPASS	TOTAL VALUE	157800
RIVERTON UT	84065467740			
LOC: 5940 W 12970 S # HRMN	EDIT 1	BOOK 8357	PAGE 2196	DATE 04/28/2000
SUB: HERRIMAN			TYPE UNKN	PLAT
12/24/2002	PROPERTY DESCRIPTION FOR TAXATION PURPOSES ONLY			
	COM AT SE COR LOT 2 BLK 24 HERRIMAN N 178.5 FT W 131 FT S			
	178.5 FT; E 131 FT TO BEG.			

PFKEYS: 1=VTNH 2=VTOP 4=VTAU 6=NEXT 7=RTRN VTAS 8=RXMU 10=RXBK 11=RXPN 12=PREV

BK8709PG0190

VTDI 26-35-202-025-0000 DIST 71 TOTAL ACRES 1.46
 BOWLES, JAMES B & PRINT P UPDATE N REAL ESTATE 73700
 SHEILA A; TRS LEGAL N BUILDINGS 0
 TAX CLASS MOTOR VEHIC 0
 3009 W 10755 S EDIT 1 FACTOR BYPASS TOTAL VALUE 73700
 SOUTH JORDAN UT 84095865209
 LOC: 12695 S 6000 W # APROX EDIT 0 BOOK 8416 PAGE 3102 DATE 11/20/2002
 SUB: TYPE UNKN PLAT

12/24/2002 PROPERTY DESCRIPTION FOR TAXATION PURPOSES ONLY
 BEG S 513.15 FT & E 277.2 FT & N 79-14'20" E 47.17 FT & S
 0-15'22" E 110.02 FT FR N 1/4 COR SEC 35, T 3S, R 2W, SLM; N
 79-14'20" E 417.12 FT; S 178.75 FT M OR L; S 85- W 16.63 FT
 M OR L; S 85-45'25" W 393.7 FT; N 0-15'22" W 131.48 FT TO
 BEG. 1.46 AC. 8416-3101

PFKEYS: 1=VTNH 2=VTOP 4=VTAU 6=NEXT 7=RTRN VTAS 8=RXMU 10=RXBK 11=RXPN 12=PREV

BK8709PG0191

VTDI 26-35-201-008-0000	DIST 71	TOTAL ACRES	1.08
BOWLES, ALAN R & JODIE (JT)	PRINT P UPDATE	REAL ESTATE	59780
	LEGAL	BUILDINGS	111900
	TAX CLASS	MOTOR VEHIC	0
12680 S PIONEER ST	EDIT 1 FACTOR BYPASS	TOTAL VALUE	171680
RIVERTON UT	84065466980		
LOC: 12680 S PIONEER ST	EDIT 1 BOOK 5564	PAGE 0127	DATE 03/12/1984
SUB:		TYPE UNKN	PLAT

12/24/2002 PROPERTY DESCRIPTION FOR TAXATION PURPOSES ONLY
 BEG W 244.2 FT & S 3-30' E 492.25 FT FR N 1/4 COR SEC 35, T
 3S, R 2W, S L M; S 3-30' E 100.19 FT; E 465.74 FT; N 100.19
 FT; W 471.65 FT TO BEG. 1.08 AC 5533-510

PFKEYS: 1=VTNH 2=VTOP 4=VTAU 6=NEXT 7=RTRN VTAS 8=RXMU 10=RXBK 11=RXPN 12=PREV

BK 8709PG0192

VTDI 26-35-101-003-0000 DIST 71
 BOWLES, ARVID W & JOYCE G PRINT P UPDATE TOTAL ACRES 5.65
 REAL ESTATE 93200
 LEGAL BUILDINGS 0
 TAX CLASS GB MOTOR VEHIC 0
 12922 S 6045 W EDIT 1 FACTOR BYPASS TOTAL VALUE 250
 RIVERTON UT 84065388122
 LOC: 6251 W 12801 S #APROX EDIT 0 BOOK 4028 PAGE 0484 DATE 00/00/0000
 SUB: TYPE UNKN PLAT

12/24/2002 PROPERTY DESCRIPTION FOR TAXATION PURPOSES ONLY
 BEG 660 FT E & S 1192.7 FT FR NW COR SEC 35, T 3S, R 2W, S L
 M; S 473.8 FT; N 54- E 709.5 FT; N 84-46' E 30.1 FT; N 10- W
 362.7 FT; S 60-44' W 620.1 FT TO BEG. 5.65 AC, M OR L

PFKEYS: 1=VTNH 2=VTOP 4=VTAU 6=NEXT 7=RTRN VTAS 8=RXMU 10=RXBK 11=RXPN 12=PREV

BK8709PG0193

VTDI 26-35-126-003-0000 DIST 71 TOTAL ACRES 6.10
 BOWLES, ARVID W & JOYCE G PRINT P UPDATE REAL ESTATE 100700
 LEGAL BUILDINGS 0
 TAX CLASS GB MOTOR VEHIC 0
 12922 S 6045 W EDIT 1 FACTOR BYPASS TOTAL VALUE 210
 RIVERTON UT 84065388122
 LOC: 12730 S 6000 W # REAR EDIT 1 BOOK 4028 PAGE 0484 DATE 00/00/0000
 SUB: TYPE UNKN PLAT

12/24/2002 PROPERTY DESCRIPTION FOR TAXATION PURPOSES ONLY
 BEG 1755.60 FT E & S 5-14' E 774.1 FT FR NW COR SEC 35, T 3S
 R 2W, S L M; S 5-14' E 422.6 FT; S 84-46' W 603.3 FT; N 10-
 W 444.6 FT; N 86-36' E 640.5 FT TO BEG. 6.10 AC, M OR L

PFKEYS: 1=VTNH 2=VTOP 4=VTAU 6=NEXT 7=RTRN VTAS 8=RXMU 10=RXBK 11=RXPN 12=PREV

BK8709PG0194

VTDI 26-35-176-001-0000 DIST 71
 BOWLES, ARVID W & JOYCE G PRINT P UPDATE TOTAL ACRES 5.30
 REAL ESTATE 87500
 LEGAL BUILDINGS 0
 TAX CLASS GB MOTOR VEHIC 0
 12922 S 6045 W EDIT 1 FACTOR BYPASS TOTAL VALUE 2780
 RIVERTON UT 84065388122
 LOC: 12824 S 6000 W EDIT 1 BOOK 4028 PAGE 0484 DATE 00/00/0000
 SUB: TYPE UNKN PLAT

12/24/2002 PROPERTY DESCRIPTION FOR TAXATION PURPOSES ONLY
 BEG 1755.60 FT E & S 5-14' E 1196.7 FT FR NW COR SEC 35, T
 3S, R 2W, S L M; S 5-14' E 305.2 FT; S 72- W 611.8 FT; N 10-
 W 441.9 FT; N 84-46' E 633.4 FT TO BEG. 5.30 AC, M OR L

PFKEYS: 1=VTNH 2=VTOP 4=VTAU 6=NEXT 7=RTRN VTAS 8=RXMU 10=RXBK 11=RXPN 12=PREV

BK8709PG0195

VTDI 26-35-176-007-0000 DIST 71 TOTAL ACRES 1.50
 BOWLES, ARVID W & PRINT P UPDATE REAL ESTATE 104000
 JOYCE C; TC LEGAL BUILDINGS 158770
 TAX CLASS GB MOTOR VEHIC 0
 12922 S 6045 W EDIT 1 FACTOR BYPASS TOTAL VALUE 236310
 HERRIMAN UT 84065388122
 LOC: 12922 S 6045 W EDIT 1 BOOK 7846 PAGE 0001 DATE 08/19/1998
 SUB: TYPE UNKN PLAT

12/24/2002 PROPERTY DESCRIPTION FOR TAXATION PURPOSES ONLY
 COM 106.4 RDS E & S 5-14' E 124.24 RDS FR NW COR SEC 35 35 T
 3S R 2W SL MER S 5-14' E 7.86 RDS E 23.3 RDS N 10.33 RDS W
 129 FT S 45- W 36 FT W 241.96 FT TO BEG 1.5 AC

PFKEYS: 1=VTNH 2=VTOP 4=VTAU 6=NEXT 7=RTRN VTAS 8=RXMU 10=RXBK 11=RXPN 12=PREV

BK 8709PG0196

VTDI 26-35-201-009-0000	DIST 71		TOTAL ACRES	1.71
BOWLES, ARVID W & JOYCE G (JT)	PRINT P	UPDATE	REAL ESTATE	56400
		LEGAL	BUILDINGS	0
	TAX CLASS GB		MOTOR VEHIC	0
12922 S 6045 W	EDIT 1	FACTOR BYPASS	TOTAL VALUE	890
RIVERTON UT	84065388122			
LOC: 12702 S PIONEER ST	EDIT 1	BOOK 5533	PAGE 0510	DATE 03/12/1984
SUB:			TYPE UNKN	PLAT

12/24/2002 PROPERTY DESCRIPTION FOR TAXATION PURPOSES ONLY
 BEG W 244.2 FT & S 3-30' E 592.44 FT FR N 1/4 COR OF SEC 35,
 T 3S, R 2W, S L M; E 475.33 FT; S 142.76 FT; W'LY 465.73 FT
 M OR L; N 3-30' W 174.81 FT TO BEG. 1.71 AC M OR L

PFKEYS: 1=VTNH 2=VTOP 4=VTAU 6=NEXT 7=RTRN VTAS 8=RXMU 10=RXBK 11=RXPN 12=PREV

BK8709PG0197

VTDI 26-35-202-006-0000 DIST 71 TOTAL ACRES 1.30
 BOWLES, JULIE A PRINT P UPDATE REAL ESTATE 68390
 LEGAL BUILDINGS 169300
 TAX CLASS MOTOR VEHIC 0
 12665 S PIONEER ST EDIT 1 FACTOR BYPASS TOTAL VALUE 237690
 HERRIMAN UT 84065467065
 LOC: 12665 S PIONEER ST EDIT 1 BOOK 7197 PAGE 1805 DATE 08/02/1995
 SUB: TYPE UNKN PLAT

12/24/2002 PROPERTY DESCRIPTION FOR TAXATION PURPOSES ONLY
 BEG E 277.2 FT & S 382.305 FT & N 77-36'30" E 47.34 FT FR N
 1/4 COR OF SEC 35, T 3S, R 2W, S L M; N 77-36'30" E 420.15
 FT; S 144.375 FT; S 79-14'20" W 417.41 FT; N 130.845 FT TO
 BEG. 1.3 AC M OR L. 5541-1854 5556-0122

PFKEYS: 1=VTNH 2=VTOP 4=VTAU 6=NEXT 7=RTRN VTAS 8=RXMU 10=RXBK 11=RXPN 12=PREV

BK 8709 PG 0198

VTDI 26-35-101-001-0000 DIST 71 TOTAL ACRES 5.65
 BOWLES, ROBERT I & NOLA PRINT P UPDATE REAL ESTATE 93200
 LEGAL BUILDINGS 0
 TAX CLASS GB MOTOR VEHIC 0
 2115 W 4700 S EDIT 1 FACTOR BYPASS TOTAL VALUE 250
 TAYLORSVILLE UT 84118110915
 LOC: 6251 W 12751 S #APROX EDIT 0 BOOK 4028 PAGE 0481 DATE 00/00/0000
 SUB: TYPE UNKN PLAT

12/24/2002 PROPERTY DESCRIPTION FOR TAXATION PURPOSES ONLY
 COM 660 FT E FR NW COR OF SEC 35, T 3S R 2W, SL MER, S 649.3
 FT; N 71-58' E 495.9 FT; N 10- W 503.4 FT; W 384.14 FT TO
 BEG. 5.65 AC.

PFKEYS: 1=VTNH 2=VTOP 4=VTAU 6=NEXT 7=RTRN VTAS 8=RXMU 10=RXBK 11=RXPN 12=PREV

BK8709PG0199

VTDI 26-35-126-001-0000	DIST 71	TOTAL ACRES	6.10
BOWLES, ROBERT I & NOLA	PRINT P UPDATE	REAL ESTATE	226770
	LEGAL	BUILDINGS	500
	TAX CLASS GB	MOTOR VEHIC	0
2115 W 4700 S	EDIT 1 FACTOR BYPASS	TOTAL VALUE	39640
TAYLORSVILLE UT	84118110915		
LOC: 12624 S 6000 W # REAR	EDIT 1 BOOK 4028	PAGE 0481	DATE 00/00/0000
SUB:		TYPE UNKN PLAT	
12/24/2002 PROPERTY DESCRIPTION FOR TAXATION PURPOSES ONLY			
BEG 1044.14 FT E FR NW COR SEC 35, T 3S, R 2W, S L M; E			
711.46 FT; S 5-14' E 377.2 FT; S 88-26' W 676.6 FT; N 10- W			
400 FT TO BEG. 6.10 AC, M OR L			

PFKEYS: 1=VTNH 2=VTOP 4=VTAU 6=NEXT 7=RTRN VTAS 8=RXMU 10=RXBK 11=RXPN 12=PREV

BK8709PG0200

VTDI 26-35-176-003-0000 DIST 71 TOTAL ACRES 5.30
 BOWLES, ROBERT I & NOLA PRINT P UPDATE REAL ESTATE 174900
 LEGAL BUILDINGS 16400
 TAX CLASS GB MOTOR VEHIC 0
 2115 W 4700 S EDIT 1 FACTOR BYPASS TOTAL VALUE 19180
 TAYLORSVILLE UT 84118110915
 LOC: 220 W 100 N EDIT 1 BOOK 4028 PAGE 0481 DATE 00/00/0000
 SUB: TYPE UNKN PLAT

12/24/2002 PROPERTY DESCRIPTION FOR TAXATION PURPOSES ONLY
 BEG 1755.60 FT E & S 5-14' E 1845.4 FT FR NW COR SEC 35, T
 3S, R 2W, S L M; S 5-14' E 326 FT, M OR L; S 69-26'40" W 211
 FT, M OR L; S 5-14' E 230 FT, M OR L; S 69-26'40" W 329 FT,
 M OR L; N 10- W 466 FT, M OR L; N 62- E 607 FT TO BEG. 5.30
 AC, M OR L

PFKEYS: 1=VTNH 2=VTOP 4=VTAU 6=NEXT 7=RTRN VTAS 8=RXMU 10=RXBK 11=RXPN 12=PREV

BK8709PG0201

VTDI 26-35-101-002-0000 DIST 71 TOTAL ACRES 5.65
 BOWLES, TRUSSLER O & JOHANNA; PRINT P UPDATE REAL ESTATE 93200
 ET AL LEGAL BUILDINGS 0
 TAX CLASS GB MOTOR VEHIC 0
 4788 S 1815 W EDIT 1 FACTOR BYPASS TOTAL VALUE 250
 TAYLORSVILLE UT 84118112988
 LOC: 6251 W 12651 S #APROX EDIT 0 BOOK 6183 PAGE 1190 DATE 12/20/1989
 SUB: TYPE UNKN PLAT

12/24/2002 PROPERTY DESCRIPTION FOR TAXATION PURPOSES ONLY
 BEG 660 FT E & S 649.3 FT FR NW COR SEC 35, T 3S, R 2W, S L
 M; S 543.4 FT; N 60-44' E 620.1 FT; N 10- W 399.8 FT; S
 71-58' W 495.9 FT TO BEG. 5.65 AC, M OR L 3986-0396
 *** BOWLES, TRUSSLER O &
 *** BOWLES, JOHANNA; TC 4/5 INT
 *** BOWLES, TRUSSLER O &
 *** BOWLES, JOHANNA C; TRS 1/5 INT

PFKEYS: 1=VTNH 2=VTOP 4=VTAU 6=NEXT 7=RTRN VTAS 8=RXMU 10=RXBK 11=RXPN 12=PREV

BK8709PG0202

VTDI 26-35-126-002-0000 DIST 71
 BOWLES, TRUSSLER O & JOHANNA; PRINT P UPDATE REAL ESTATE 100700
 ET AL LEGAL BUILDINGS 0
 TAX CLASS GB MOTOR VEHIC 0
 4788 S 1815 W EDIT 1 FACTOR BYPASS TOTAL VALUE 270
 TAYLORSVILLE UT 84118112988
 LOC: 12674 S 6000 W # REAR EDIT 1 BOOK 6183 PAGE 1190 DATE 12/20/1989
 SUB: TYPE UNKN PLAT

12/24/2002 PROPERTY DESCRIPTION FOR TAXATION PURPOSES ONLY
 BEG 1755.60 FT E & S 5-14' E 377.2 FT FR NW COR SEC 35, T 3S
 R 2W, S L M; S 5-14' E 396.9 FT; S 86-36' W 640.5 FT; N 10-
 W 421.3 FT; N 88-26' E 676.6 FT TO BEG. 6.10 AC, M OR L
 3986-0396
 *** BOWLES, TRUSSLER O &
 *** BOWLES, JOHANNA; TC 4/5 INT
 *** BOWLES, TRUSSLER O &
 *** BOWLES, JOHANNA C; TRS 1/5 INT

PFKEYS: 1=VTNH 2=VTOP 4=VTAU 6=NEXT 7=RTRN VTAS 8=RXMU 10=RXBK 11=RXPN 12=PREV

BK8709PG0203

VTDI 26-35-176-002-0000 DIST 71 TOTAL ACRES 5.30
 BOWLES, TRUSSLER O & JOHANNA; PRINT P UPDATE REAL ESTATE 87500
 ET AL LEGAL BUILDINGS 0
 TAX CLASS GB MOTOR VEHIC 0
 4788 S 1815 W EDIT 1 FACTOR BYPASS TOTAL VALUE 2780
 TAYLORSVILLE UT 84118112988
 LOC: 12970 S 6000 W # REAR EDIT 1 BOOK 6183 PAGE 1190 DATE 12/20/1989
 SUB: TYPE UNKN PLAT

12/24/2002 PROPERTY DESCRIPTION FOR TAXATION PURPOSES ONLY
 BEG 1755.60 FT E & S 5-14' E 1501.9 FT FR NW COR SEC 35, T
 3S, R 2W, S L M; S 5-14' E 343.5 FT; S 62- W 607 FT; N 10- W
 444.8 FT; N 72- E 611.8 FT TO BEG. 5.30 AC, M OR L 3986-0396

*** BOWLES, TRUSSLER O &
 *** BOWLES, JOHANNA; TC 4/5 INT
 *** BOWLES, TRUSSLER, O &
 *** BOWLES, JOHANNA C; TRS 1/5 INT

PFKEYS: 1=VTNH 2=VTOP 4=VTAU 6=NEXT 7=RTRN VTAS 8=RXMU 10=RXBK 11=RXPN 12=PREV

BK8709PG0204

VTDI 26-35-201-011-0000	DIST 71	TOTAL ACRES	1.36
BOWLES, TRUSSLER O &	PRINT P UPDATE	REAL ESTATE	58990
JOHANNA; ET AL	LEGAL	BUILDINGS	165700
	TAX CLASS GB	MOTOR VEHIC	0
12650 S PIONEER ST	EDIT 1 FACTOR BYPASS	TOTAL VALUE	205160
RIVERTON UT	84065466950		
LOC: 12650 S PIONEER ST	EDIT 1 BOOK 6841	PAGE 1730	DATE 03/29/1995
SUB:		TYPE UNKN PLAT	

12/24/2002 PROPERTY DESCRIPTION FOR TAXATION PURPOSES ONLY

LOT 501, BOWLES #5 SUB.
 *** BOWLES, TRUSSLER O &
 *** BOWLES, JOHANNA C; TRS 1/5 INT
 *** BOWLES, TRUSSLER O &
 *** BOWLES, JOHANNA; TC 4/5 INT

PFKEYS: 1=VTNH 2=VTOP 4=VTAU 6=NEXT 7=RTRN VTAS 8=RXMU 10=RXBK 11=RXPN 12=PREV

BK8709PG0203

VTDI 26-35-201-012-0000 DIST 71 TOTAL ACRES 1.37
 BOWLES, TRUSSLER O & PRINT P UPDATE REAL ESTATE 70700
 JOHANNA; ET AL LEGAL BUILDINGS 0
 TAX CLASS GB MOTOR VEHIC 0
 4788 S 1815 W EDIT 1 FACTOR BYPASS TOTAL VALUE 710
 TAYLORSVILLE UT 84118112988
 LOC: 12650 S PIONEER ST EDIT 1 BOOK 6841 PAGE 1730 DATE 03/29/1995
 SUB: TYPE UNKN PLAT

12/24/2002 PROPERTY DESCRIPTION FOR TAXATION PURPOSES ONLY
 BEG N 89-33'21" E 277.2 FT & S 0-10' E 365.33 FT FR N 1/4
 COR SEC 35, T 3S, R 2W, SLM; S 89-33'21" W 497.29 FT; S
 3-56'39" E 126.24 FT; N 89-33'21" E 488.97 FT; N 0-10' W 126
 FT TO BEG. LESS STREET. 1.37 AC M OR L.
 *** BOWLES, TRUSSLER O &
 *** BOWLES, JOHANNA C; TRS 1/5 INT
 *** BOWLES, TRUSSLER O &
 *** BOWLES, JOHANNA; TC 4/5 INT

PFKEYS: 1=VTNH 2=VTOP 4=VTAU 6=NEXT 7=RTRN VTAS 8=RXMU 10=RXBK 11=RXPN 12=PREV

BK8709PG0206

VTDI 26-35-302-010-0000	DIST 71	TOTAL ACRES	1.70
BOWLES, TRUSSLER O &	PRINT P UPDATE	REAL ESTATE	52500
JOHANNA C; TRS	LEGAL	BUILDINGS	0
	TAX CLASS GB	MOTOR VEHIC	0
4788 S 1815 W	EDIT 1 FACTOR BYPASS	TOTAL VALUE	460
TAYLORSVILLE UT	84118112988		
LOC: 337 W MAIN ST	EDIT 1 BOOK 6183	PAGE 1190	DATE 12/20/1989
SUB:		TYPE UNKN PLAT	

12/24/2002 PROPERTY DESCRIPTION FOR TAXATION PURPOSES ONLY
 COM 102.72 RDS N & 53.7 RDS E FR SW COR SEC 35, T 3S, R 2W,
 S L M; E 8.95 RDS; N 31.13 RDS; S 84- W 9.5 RDS; S 30.34 RDS
 TO BEG. 1.7 AC 4278-0209

PFKEYS: 1=VTNH 2=VTOP 4=VTAU 6=NEXT 7=RTRN VTAS 8=RXMU 10=RXBK 11=RXPN 12=PREV

BK8709PG0207

VTDI 26-35-202-005-0000 DIST 71
 BOWLES, VICTOR A & DIANN L PRINT P UPDATE REAL ESTATE 68390
 (JT) LEGAL BUILDINGS 174000
 TAX CLASS MOTOR VEHIC 0
 12655 S PIONEER ST EDIT 1 FACTOR BYPASS TOTAL VALUE 242390
 HERRIMAN UT 84065467055
 LOC: 12655 S PIONEER ST EDIT 1 BOOK 6096 PAGE 0002 DATE 04/28/1989
 SUB: TYPE UNKN PLAT

12/24/2002 PROPERTY DESCRIPTION FOR TAXATION PURPOSES ONLY
 BEG E 277.2 FT & S 251.46 FT FR N 1/4 COR OF SEC 35, T 3S, R
 2W, S L M; N 76- E 423.21 FT; S 144.375 FT; S 77-36'30" W
 420.15 FT M OR L; N 130.845 FT TO BEG. 1.3 AC 5541-1911
 5556-122

PFKEYS: 1=VTNH 2=VTOP 4=VTAU 6=NEXT 7=RTRN VTAS 8=RXMU 10=RXBK 11=RXPN 12=PREV

BK8709PG0208

VTDI 26-35-376-013-0000 DIST 71 TOTAL ACRES 1.00
 BRACKENBURY, GEORGE & PRINT P UPDATE REAL ESTATE 58500
 ESTHER; JT LEGAL BUILDINGS 174370
 TAX CLASS MOTOR VEHIC 0
 6081 W 13315 S EDIT 1 FACTOR BYPASS TOTAL VALUE 232870
 RIVERTON UT 84065464781
 LOC: 6081 W 13315 S EDIT 1 BOOK 6828 PAGE 0168 DATE 01/11/1994
 SUB: TYPE UNKN PLAT

12/24/2002 PROPERTY DESCRIPTION FOR TAXATION PURPOSES ONLY
 BEG N 366.14 FT & W 503.48 FT FR S 1/4 COR SEC 35, T 3S, R
 2W, S L M; N 89-36'02" W 243.75 FT; N 0-23'58" E 178.7 FT; S
 89-36'02" E 243.75 FT; S 0-23'58" W 178.7 FT TO BEG. 1.0 AC
 M OR L. 5579-1240

PFKEYS: 1=VTNH 2=VTOP 4=VTAU 6=NEXT 7=RTRN VTAS 8=RXMU 10=RXBK 11=RXPN 12=PREV

BK 8709PG0209

VTDI 26-35-256-001-0000	DIST 71		TOTAL ACRES	0.31
TUCKER, DENNIS A &		PRINT P UPDATE	REAL ESTATE	40400
JOAN L; TC		LEGAL	BUILDINGS	127500
		TAX CLASS	MOTOR VEHIC	0
6005 W 12970 S	EDIT 0	FACTOR BYPASS	TOTAL VALUE	167900
RIVERTON UT	840654679			
LOC: 6005 W 12970 S	EDIT 0	BOOK 8705	PAGE 1848	DATE 12/20/2002
SUB: HERRIMAN SUB			TYPE UNKN	PLAT

12/24/2002 PROPERTY DESCRIPTION FOR TAXATION PURPOSES ONLY
 COM 116.655 FT N FR SW COR LOT 4, BLK 20, HERRIMAN, N
 116.655 FT; E 116.655 FT; S 116.655 FT; W 116.655 FT TO BEG.
 7304-1363
 8628-7453

PFKEYS: 1=VTNH 2=VTOP 4=VTAU 6=NEXT 7=RTRN VTAS 8=RXMU 10=RXBK 11=RXPN 12=PREV

BK8709PG0210

VTDI 26-36-100-002-0000	DIST 71	TOTAL ACRES	6.94
WALKER, GEORGE J FAMILY	PRINT P UPDATE	REAL ESTATE	163000
PARTNERSHIP	LEGAL	BUILDINGS	0
	TAX CLASS GB	MOTOR VEHIC	0
199 N 100 W	EDIT 1 FACTOR BYPASS	TOTAL VALUE	310
HERRIMAN UT	84065658799		
LOC: 5586 W 12885 S	EDIT 0 BOOK 5454	PAGE 2227	DATE 00/00/0000
SUB:		TYPE UNKN PLAT	

12/24/2002 PROPERTY DESCRIPTION FOR TAXATION PURPOSES ONLY
 BEG 13.5 RDS S FR NW COR SEC 36 T 3S R 2W SL MER S 98 RDS E
 187.5 FT N 97.5 RDS M OR L W 187.5 FT TO BEG 6.94 AC M OR L

PFKEYS: 1=VTNH 2=VTOP 4=VTAU 6=NEXT 7=RTRN VTAS 8=RXMU 10=RXBK 11=RXPN 12=PREV

BK8709PG0211

VTDI 26-36-100-001-0000	DIST 71	TOTAL ACRES	0.96
WALKER, GEORGE J & SONS	PRINT P UPDATE	REAL ESTATE	15800
PARTNERSHIP	LEGAL	BUILDINGS	0
	TAX CLASS GB	MOTOR VEHIC	0
199 N 100 W	EDIT 1 FACTOR BYPASS	TOTAL VALUE	100
HERRIMAN UT	84065658799		
LOC: 5586 W 12885 S	EDIT 0 BOOK 5794	PAGE 2745	DATE 07/31/1986
SUB:		TYPE UNKN PLAT	

12/24/2002 PROPERTY DESCRIPTION FOR TAXATION PURPOSES ONLY
 BEG AT NW COR OF SEC 36 T 3S R 2W SL MER E 187.5 FT S 13.5
 RDS W 187.5 FT N 13.5 RDS TO BEG 0.96 AC 4627-1485 5734-0285

PFKEYS: 1=VTNH 2=VTOP 4=VTAU 6=NEXT 7=RTRN VTAS 8=RXMU 10=RXBK 11=RXPN 12=PREV

BK8709PG0212

VTDI 26-35-251-002-0000	DIST 71	TOTAL ACRES	1.00
WALKER, L NIEL & CECILIA B	PRINT P UPDATE	REAL ESTATE	58500
	LEGAL	BUILDINGS	135600
	TAX CLASS	MOTOR VEHIC	0
12828 S 6000 W	EDIT 1 FACTOR BYPASS	TOTAL VALUE	194100
HERRIMAN UT	84065350128		
LOC: 285 N PIONEER ST	EDIT 1 BOOK 5099	PAGE 1182	DATE 00/00/0000
SUB:		TYPE UNKN PLAT	

12/24/2002 PROPERTY DESCRIPTION FOR TAXATION PURPOSES ONLY
 BEG S 1408.46 FT & E 272.2 FT FR N 1/4 COR SEC 35, T 3S, R
 2W, S L M; S 109.25 FT; W 393.66 FT; N 05-28'01" W 109.75
 FT; E 404.12 FT TO BEG. 1 AC

PFKEYS: 1=VTNH 2=VTOP 4=VTAU 6=NEXT 7=RTRN VTAS 8=RXMU 10=RXBK 11=RXPN 12=PREV

BK8709PG0213

VTDI 32-02-327-010-0000	DIST 71	TOTAL ACRES	1.18
WALKER, RICHARD &	PRINT P UPDATE	REAL ESTATE	13600
JUDY S; JT	LEGAL	BUILDINGS	0
	TAX CLASS	MOTOR VEHIC	0
6053 W 13900 S	EDIT 0 FACTOR BYPASS	TOTAL VALUE	13600
RIVERTON UT	840654631		
LOC: 6021 W 13900 S	EDIT 1 BOOK 8218	PAGE 0001	DATE 06/28/1994
SUB:		TYPE UNKN PLAT	

12/24/2002 PROPERTY DESCRIPTION FOR TAXATION PURPOSES ONLY
 BEG NE COR OF E 1/2 OF SE 1/4 OF NE 1/4 OF SW 1/4 SEC 2, T
 4S, R 2W, SLM; W 300 FT; S 171 FT; E 300 FT; N 171 FT TO
 BEG. 1.18 AC 4641-1094 6964-89

PFKEYS: 1=VTNH 2=VTOP 4=VTAU 6=NEXT 7=RTRN VTAS 8=RXMU 10=RXBK 11=RXPN 12=PREV

BK8709PG0214

VTDI 26-35-176-005-0000 DIST 71
 WALKER, JAMES R. & BETTY M. PRINT P UPDATE
 TAX CLASS LEGAL
 74 W 200 N # HRMN EDIT 1 FACTOR BYPASS
 HERRIMAN UT 84065651274
 LOC: 74 W 200 N EDIT 1 BOOK 0000 PAGE 0000 DATE 00/00/0000
 SUB: TYPE UNKN PLAT

TOTAL ACRES	1.00
REAL ESTATE	58500
BUILDINGS	116900
MOTOR VEHIC	0
TOTAL VALUE	175400

12/24/2002 PROPERTY DESCRIPTION FOR TAXATION PURPOSES ONLY
 COM 1876 FT S & 115.83 FT W FR N 1/4 COR SEC 35, T 3S, R 2W,
 SL MER, W 150 FT; N 290.4 FT; E 150 FT; S 290.4 FT TO BEG. 1
 AC.

PFKEYS: 1=VTNH 2=VTOP 4=VTAU 6=NEXT 7=RTRN VTAS 8=RXMU 10=RXBK 11=RXPN 12=PREV

BK8709PG0215

VTDI 26-35-376-024-0000	DIST 71	TOTAL ACRES	1.01
VEAL, JEFFERY W &	PRINT P UPDATE	REAL ESTATE	58880
DAPHNE G; JT	LEGAL	BUILDINGS	159700
	TAX CLASS	MOTOR VEHIC	0
13328 S 6000 W	EDIT 1 FACTOR BYPASS	TOTAL VALUE	218580
RIVERTON UT	84065465028		
LOC: 13328 S 6000 W	EDIT 1 BOOK 8431	PAGE 5338	DATE 03/07/2001
SUB:		TYPE UNKN PLAT	
12/24/2002 PROPERTY DESCRIPTION FOR TAXATION PURPOSES ONLY			
LOT 2, BODELL ACRES #4. 6412-0076 8418-3719 8428-2101			

PFKEYS: 1=VTNH 2=VTOP 4=VTAU 6=NEXT 7=RTRN VTAS 8=RXMU 10=RXBK 11=RXPN 12=PREV

BK8709PG0216

VTDI 26-35-328-011-0000	DIST 71		TOTAL ACRES	0.86
VAN BUEGE, KEVIN R &		PRINT P UPDATE	REAL ESTATE	54900
LYNETTE; TC			BUILDINGS	134570
		TAX CLASS	MOTOR VEHIC	0
96 S 200 W	EDIT 1	FACTOR BYPASS	TOTAL VALUE	189470
HERRIMAN UT	84065	96		
LOC: 96 S 200 W		EDIT 1	BOOK 7704	PAGE 2126
SUB:				DATE 07/11/1997
				TYPE UNKN PLAT

12/24/2002 PROPERTY DESCRIPTION FOR TAXATION PURPOSES ONLY
 BEG S 978.45 FT & E 1607.10 FT FR W 1/4 COR SEC 35, T 3S, R
 2W, SLM; N 229.64 FT; N 89-59'56" E 165 FT; S 229.65 FT; W
 165 FT TO BEG. .86 AC.

PFKEYS: 1=VTNH 2=VTOP 4=VTAU 6=NEXT 7=RTRN VTAS 8=RXMU 10=RXBK 11=RXPN 12=PREV

BK8709PG0217

VTDI 26-35-257-002-0000	DIST 71	TOTAL ACRES	1.25
HERRIMAN CITY	PRINT V UPDATE	REAL ESTATE	41300
	LEGAL	BUILDINGS	0
	TAX CLASS OE	MOTOR VEHIC	0
13011 S PIONEER ST	EDIT 1 FACTOR BYPASS	TOTAL VALUE	0
HERRIMAN UT	84065 11		
LOC: 5897 W 12970 S	EDIT 1 BOOK 8483	PAGE 7625	DATE 08/01/2001
SUB:		TYPE UNKN PLAT	
12/24/2002 PROPERTY DESCRIPTION FOR TAXATION PURPOSES ONLY			
LOT 4, BLK 19, HERRIMAN 7C-176 6841-1730 5235-969 7775-0815			
8477-8314			

PFKEYS: 1=VTNH 2=VTOP 4=VTAU 6=NEXT 7=RTRN VTAS 8=RXMU 10=RXBK 11=RXPN 12=PREV

BK8709PG0218

VTDI 26-26-300-004-0000	DIST 71	TOTAL ACRES	4.84
TOWN OF HERRIMAN	PRINT V UPDATE	REAL ESTATE	7000
	LEGAL	BUILDINGS	0
	TAX CLASS OE	MOTOR VEHIC	0
13011 S PIONEER ST	EDIT 1 FACTOR BYPASS	TOTAL VALUE	0
HERRIMAN UT	84065 11		
LOC: 12662 S PIONEER ST	EDIT 0 BOOK 8349	PAGE 6578	DATE 03/22/2000
SUB:		TYPE UNKN PLAT	

12/24/2002 PROPERTY DESCRIPTION FOR TAXATION PURPOSES ONLY
 BEG 94 RDS S 16 RDS W FR CEN SEC 26, T 3S, R 2W, S L M; E 34
 RDS; S 23 1/2 RDS; W 34 RDS; N 23 1/2 RDS TO BEG. 4.84 AC, M
 OR L. 5283-1087

PFKEYS: 1=VTNH 2=VTOP 4=VTAU 6=NEXT 7=RTRN VTAS 8=RXMU 10=RXBK 11=RXPN 12=PREV

BK8709PG0219

NAME TOWN OF HERRIMAN NEW/UPDT TAX DIST OK 71
CONT NB CODE
C/O,AT ACREAGE 0.00
STREET 97 N PIONEER ST EDIT
CITY HERRIMAN UT 84065 97
LOCATE 5898 W 13100 S EDIT CERTIFY C ASSR BATCH NO 0 SEQ 000
UNKNWN EDIT N PLAT

PROPERTY DESCRIPTION

DESC 1 LOT 1, BLK 19, HERRIMAN CITY PLAT. LESS & EXCEPT BEG SW COR WORK CRD
DESC 2 LOT 1, BLK 19, HERRIMAN CITY PLAT; SD PT BEING S 81-06'06" W PRINTED
DESC 3 2019.63 FT FR E 1/4 COR SEC 35, T 3S, R 2W, SLM; N 0-37'31"
DESC 4 E 125.01 FT; N 89-58'16" E 102.01 FT; S 0-37'31" W 125.01
DESC 5 FT; S 89-58'16" W 102.01 FT TO BEG. 5235-0969 7775-0815
DESC 6 8349-6580

5 DESC
LINES

MORE

OLD PARCEL NUMBERS
26-35-402-002-0000

MORE TOTAL 1

BK8709PG0220

VTDI 26-35-329-004-0000	DIST 71	TOTAL ACRES	1.25
VAN BUEGE, CHRISTIAAN & BETTY	PRINT P UPDATE	REAL ESTATE	66780
JEAN	LEGAL	BUILDINGS	500
	TAX CLASS	MOTOR VEHIC	0
55 S 200 W # HRMN	EDIT 1 FACTOR BYPASS	TOTAL VALUE	67280
HERRIMAN UT	84065651455		
LOC: 55 S 200 W # HRMN	EDIT 1 BOOK 0000	PAGE 0000	DATE 00/00/0000
SUB: HERRIMAN SUB		TYPE UNKN	PLAT
12/24/2002 PROPERTY DESCRIPTION FOR TAXATION PURPOSES ONLY			
LOT 2 BLK 8 HERRIMAN			

PFKEYS: 1=VTNH 2=VTOP 4=VTAU 6=NEXT 7=RTRN VTAS 8=RXMU 10=RXBK 11=RXPN 12=PREV

BK8709PG0221

VTDI 26-35-257-001-0000 DIST 71 TOTAL ACRES 0.55
 HERRIMAN CITY PRINT V UPDATE REAL ESTATE 59900
 LEGAL BUILDINGS 466100
 TAX CLASS OE MOTOR VEHIC 0
 13011 S PIONEER ST EDIT 1 FACTOR BYPASS TOTAL VALUE 0
 HERRIMAN UT 84065 11
 LOC: 96 N PIONEER ST EDIT 1 BOOK 8483 PAGE 7625 DATE 08/01/2001
 SUB: HERRIMAN SUB TYPE UNKN PLAT
12/24/2002 PROPERTY DESCRIPTION FOR TAXATION PURPOSES ONLY
 W 200 FT OF N 120 FT OF LOT 3 BLK 19 HERRIMAN 1459-82
 6841-1730 8414-5775

PFKEYS: 1=VTNH 2=VTOP 4=VTAU 6=NEXT 7=RTRN VTAS 8=RXMU 10=RXBK 11=RXPN 12=PREV

BK8709PG0222

VTDI 26-35-404-005-0000 DIST 71
 HELSTEN, PALMER D PRINT P UPDATE
 TAX CLASS LEGAL
 60 S PIONEER ST EDIT 1 FACTOR BYPASS
 RIVERTON UT 84065652460
 LOC: 60 S PIONEER ST EDIT 1 BOOK 8534 PAGE 9339 DATE 12/04/2001
 SUB: TYPE UNKN PLAT

TOTAL ACRES	1.12
REAL ESTATE	62480
BUILDINGS	50500
MOTOR VEHIC	0
TOTAL VALUE	112980

12/24/2002 PROPERTY DESCRIPTION FOR TAXATION PURPOSES ONLY
 THE S 2/3 OF LOT 1, BLK 9, HERRIMAN CITY PLAT. ALSO BEG AT
 NW COR LOT 1, BLK 9, SD SUB; S 77.77 FT; E 158 FT; N 77.77
 FT; W 158 FT TO BEG. 4869-611 4869-0612 6324-0024 7591-2221
 7593-2578

PFKEYS: 1=VTNH 2=VTOP 4=VTAU 6=NEXT 7=RTRN VTAS 8=RXMU 10=RXBK 11=RXPN 12=PREV

BK8709PG0223

VTDI 26-34-400-060-0000	DIST 71	TOTAL ACRES	0.91
AMES, DON M &	PRINT P UPDATE	REAL ESTATE	56100
JANET K; JT	LEGAL	BUILDINGS	155800
	TAX CLASS	MOTOR VEHIC	0
6517 W UONE ELEVEN HWY	EDIT 1 FACTOR BYPASS	TOTAL VALUE	211900
HERRIMAN UT	84065891017		
LOC: 6517 W UONE ELEVEN HWY	EDIT 1 BOOK 8338	PAGE 7600	DATE 02/02/2000
SUB:		TYPE UNKN	PLAT
12/24/2002 PROPERTY DESCRIPTION FOR TAXATION PURPOSES ONLY			
LOT 1, CHRIS MEADOWS SUB. 6391-0316 6685-1854			

PFKEYS: 1=VTNH 2=VTOP 4=VTAU 6=NEXT 7=RTRN VTAS 8=RXMU 10=RXBK 11=RXPN 12=PREV

BK8709PG0224

VTDI 26-35-330-002-0000	DIST 71	TOTAL ACRES	0.62
CALDER, DAVID C &	PRINT P UPDATE	REAL ESTATE	38900
KRISTI W; JT	LEGAL	BUILDINGS	0
	TAX CLASS	MOTOR VEHIC	0
4627 W 13400 S	EDIT 1 FACTOR BYPASS	TOTAL VALUE	38900
RIVERTON UT	84065642227		
LOC: 83 S 100 W	EDIT 1 BOOK 8634	PAGE 6754	DATE 08/20/2002
SUB: HERRIMAN SUB		TYPE UNKN	PLAT
12/24/2002	PROPERTY DESCRIPTION FOR TAXATION PURPOSES ONLY		
	S 1/2 OF LOT 2 BLK 9 HERRIMAN 6816-1397		
	6816-1400		

PFKEYS: 1=VTNH 2=VTOP 4=VTAU 6=NEXT 7=RTRN VTAS 8=RXMU 10=RXBK 11=RXPN 12=PREV

BK8709PG0225

VTDI 26-35-326-003-0000	DIST 71	TOTAL ACRES	0.81
ANGLIN, JAMES L & LESLIE H;	PRINT P UPDATE	REAL ESTATE	48100
JT	LEGAL	BUILDINGS	125700
	TAX CLASS	MOTOR VEHIC	0
210 W MAIN ST	EDIT 1 FACTOR BYPASS	TOTAL VALUE	173800
RIVERTON UT	84065652110		
LOC: 210 W MAIN ST # HRMN	EDIT 1 BOOK 6530	PAGE 2038	DATE 10/27/1992
SUB: HERRIMAN SUB		TYPE UNKN	PLAT

12/24/2002 PROPERTY DESCRIPTION FOR TAXATION PURPOSES ONLY
 BEG AT SW COR LOT 2, BLK 21, HERRIMANN CITY PLAT; W 150 FT;
 N 235.71 FT; E 150 FT; S 235.71 FT TO BEG. 0.81 AC M OR L.
 5050-0417

PFKEYS: 1=VTNH 2=VTOP 4=VTAU 6=NEXT 7=RTRN VTAS 8=RXMU 10=RXBK 11=RXPN 12=PREV

BK8709PG0226

VTDI 26-35-326-009-0000	DIST 71		TOTAL ACRES	0.68
BAGULEY, CLIFFORD B &		PRINT P UPDATE	REAL ESTATE	45200
MICHELLE; JT			BUILDINGS	150000
		TAX CLASS	MOTOR VEHIC	0
6120 W 13100 S	EDIT 1	FACTOR BYPASS	TOTAL VALUE	195200
RIVERTON UT	84065465120			
LOC: 6120 W 13100 S	EDIT 1	BOOK 6842	PAGE 0696	DATE 09/20/1994
SUB:			TYPE UNKN	PLAT

12/24/2002 PROPERTY DESCRIPTION FOR TAXATION PURPOSES ONLY
 BEG SW COR LOT 2, BLK 21, HERRIMAN CITY PLAT; N 233.31 FT; E
 233.31 FT; S 117.81 FT; W 213.31 FT; S 115.5 FT; W 20 FT TO
 BEG. 6533-277 6681-1760, 1762 6756-2190

PFKEYS: 1=VTNH 2=VTOP 4=VTAU 6=NEXT 7=RTRN VTAS 8=RXMU 10=RXBK 11=RXPN 12=PREV

BK8709PG0227

VTDI 26-35-326-007-0000 DIST 71
 BAILEY, ERICK B & PRINT P UPDATE REAL ESTATE 50500
 ANITA B; JT LEGAL BUILDINGS 48700
 TAX CLASS MOTOR VEHIC 0
 126 W MAIN ST EDIT 1 FACTOR BYPASS TOTAL VALUE 99200
 HERRIMAN UT 84065 26
 LOC: 126 W MAIN ST # HRMN EDIT 1 BOOK 8666 PAGE 1519 DATE 10/17/2002
 SUB: HERRIMAN CITY PLAT TYPE UNKN PLAT

12/24/2002 PROPERTY DESCRIPTION FOR TAXATION PURPOSES ONLY
 BEG 98.81 FT E FR SW COR LOT 1, BLK 21, HERRIMAN CITY PLAT;
 E 134.5 FT; N 14.14 RDS; W 14.14 RDS; S 82 FT; E 98.81 FT; S
 151.31 FT TO BEG. 4168-0065 6045-1657 7732-2056
 8072-0421

PFKEYS: 1=VTNH 2=VTOP 4=VTAU 6=NEXT 7=RTRN VTAS 8=RXMU 10=RXBK 11=RXPN 12=PREV

BK8709PG0228

VTDI 26-35-301-007-0000 DIST 71 TOTAL ACRES 0.50
 BARKER, ANNETTE PRINT P UPDATE REAL ESTATE 40900
 LEGAL BUILDINGS 67200
 % AKA ANNETTE COESTER TAX CLASS MOTOR VEHIC 0
 8235 S DERBY CIR EDIT 1 FACTOR BYPASS TOTAL VALUE 108100
 WEST JORDAN UT 84088522835
 LOC: 280 W MAIN ST EDIT 1 BOOK 7089 PAGE 0223 DATE 01/26/1995
 SUB: TYPE UNKN PLAT

12/24/2002 PROPERTY DESCRIPTION FOR TAXATION PURPOSES ONLY
 COM 1284.05 FT E & S 9-37' E 335.9 FT FR W 1/4 COR SEC 35 T
 3S R 2W SL MER N 9-37' W 166 FT S 83-27' W 131.3 FT S 9-37'
 E 166 FT N 83-27' E 131.3 FT TO BEG 0.5 AC 6706-263, 266

PFKEYS: 1=VTNH 2=VTOP 4=VTAU 6=NEXT 7=RTRN VTAS 8=RXMU 10=RXBK 11=RXPN 12=PREV

BK8709PG0229

VTDI 26-35-254-001-0000 DIST 71 TOTAL ACRES 0.42
 BARNES, BRANDEN J & PRINT P UPDATE REAL ESTATE 43400
 BRENDA; JT LEGAL BUILDINGS 102200
 TAX CLASS MOTOR VEHIC 0
 22 E 200 N # HRMN EDIT 1 FACTOR BYPASS TOTAL VALUE 145600
 HERRIMAN UT 84065651022
 LOC: 22 E 200 N EDIT 1 BOOK 8359 PAGE 2721 DATE 05/05/2000
 SUB: HERRIMAN TYPE UNKN PLAT
12/24/2002 PROPERTY DESCRIPTION FOR TAXATION PURPOSES ONLY
 COM NW COR LOT 3 BLK 24 HERRIMAN S 135 FT E 135 FT N 135 FT
 W 135 FT TO BEG. 7763-0419 7837-0598,0601

PFKEYS: 1=VTNH 2=VTOP 4=VTAU 6=NEXT 7=RTRN VTAS 8=RXMU 10=RXBK 11=RXPN 12=PREV

BK8709PG0230

VTDI 26-35-255-012-0000	DIST 71	TOTAL ACRES	0.43
BECKSTEAD, SPENCER C &	PRINT P	UPDATE	REAL ESTATE 43700
AMBER H; TC		LEGAL	BUILDINGS 126700
	TAX CLASS		MOTOR VEHIC 0
145 N 200 E	EDIT 1	FACTOR BYPASS	TOTAL VALUE 170400
HERRIMAN UT	84065	45	
LOC: 145 N 200 E	EDIT 1	BOOK 8595	PAGE 7821 DATE 05/08/2002
SUB:			TYPE UNKN PLAT

12/24/2002 PROPERTY DESCRIPTION FOR TAXATION PURPOSES ONLY
 BEG AT NE COR OF LOT 1, BLK 25, HERRIMAN CITY PLAT; W 140 FT
 S 135 FT; E 140 FT; N 135 FT TO BEG. 5657-434 5657-0442
 7820-3103,3106,3109

PFKEYS: 1=VTNH 2=VTOP 4=VTAU 6=NEXT 7=RTRN VTAS 8=RXMU 10=RXBK 11=RXPN 12=PREV

BK8709PG0231

VTDI 26-25-400-004-0000 DIST 71 TOTAL ACRES 1.00
 BECKSTEAD, WILLIAM E; ET AL PRINT P UPDATE REAL ESTATE 500
 LEGAL BUILDINGS 0
 TAX CLASS MOTOR VEHIC 0
 1194 N CENTER ST EDIT 1 FACTOR BYPASS TOTAL VALUE 500
 TRENTON UT 84338
 LOC: 5056 W 12600 S # APXBT EDIT 1 BOOK 8476 PAGE 8920 DATE 05/03/2002
 SUB: TYPE UNKN PLAT

12/24/2002 PROPERTY DESCRIPTION FOR TAXATION PURPOSES ONLY
 BEG 828.3 FT W & 281.38 FT N 2-30' W FR SE COR OF SW 1/4 OF
 SE 1/4 SEC 25, T 3S, R 2W, S L M; N 2-30' W 292.93 FT; S 73-
 13'10" E 182.09 FT; S'LY ALG CURVE TO L 33.65 FT; S 2-30' E
 192.51 FT; S'LY ALG CURVE TO L 2.73 FT; S 85-56' W 166.37 FT
 TO BEG. 1 AC 4830-0229 7123-0487
 *** BUEHLER, JILLENE 1/2 INT
 *** BECKSTEAD, WILLIAM E &
 *** HEPNER, CAROLEE; JT 1/2 INT

PFKEYS: 1=VTNH 2=VTOP 4=VTAU 6=NEXT 7=RTRN VTAS 8=RXMU 10=RXBK 11=RXPN 12=PREV

BK8709PG0232

VTDI 26-25-400-011-0000	DIST 71		TOTAL ACRES	1.24
BECKSTEAD, WILLIAM E &		PRINT P UPDATE	REAL ESTATE	39700
ELVERA B		LEGAL	BUILDINGS	0
		TAX CLASS	MOTOR VEHIC	0
1194 N CENTER ST	EDIT 1	FACTOR BYPASS	TOTAL VALUE	39700
TRENTON UT	843389639			
LOC: 5012 W 12600 S # APXBT	EDIT 1	BOOK 4830	PAGE 0234	DATE 00/00/0000
SUB:			TYPE UNKN PLAT	

12/24/2002 PROPERTY DESCRIPTION FOR TAXATION PURPOSES ONLY
 BEG 410 FT N FR SE COR OF SW 1/4 OF SE 1/4 SEC 25, T 3S, R
 2W, S L M; W 231.45 FT; N 221.46 FT; N 83-45' E 232.83 FT; S
 246.8 FT TO BEG. 1.24 AC, M OR L

PFKEYS: 1=VTNH 2=VTOP 4=VTAU 6=NEXT 7=RTRN VTAS 8=RXMU 10=RXBK 11=RXPN 12=PREV

BK8709PG0233

VTDI 26-25-400-015-0000	DIST 71		TOTAL ACRES	1.00
BECKSTEAD, WILLIAM E &		PRINT P UPDATE	REAL ESTATE	500
ELVERA B			BUILDINGS	0
		TAX CLASS	MOTOR VEHIC	0
1194 N CENTER ST	EDIT 1	FACTOR BYPASS	TOTAL VALUE	500
TRENTON UT	843389639			
LOC: 5032 W 12600 S # APXBT	EDIT 1	BOOK 4830	PAGE 0227	DATE 00/00/0000
SUB:			TYPE UNKN PLAT	

12/24/2002 PROPERTY DESCRIPTION FOR TAXATION PURPOSES ONLY
 BEG 479.1 FT W FR SE COR OF SW 1/4 OF SE 1/4 SEC 25, T 3S, R
 2W, S L M; W 276.63 FT; N 31-05' E 250.3 FT; SE'LY ALG CURVE
 TO L 54.25 FT; E 95.78 FT; S 200 FT TO BEG. 1 AC

PFKEYS: 1=VTNH 2=VTOP 4=VTAU 6=NEXT 7=RTRN VTAS 8=RXMU 10=RXBK 11=RXPN 12=PREV

BK8709PG0234

VTDI 26-35-254-006-0000	DIST 71	TOTAL ACRES	0.42
BENNETT, JONATHAN &	PRINT P UPDATE	REAL ESTATE	43400
VIRGINIA; TC	LEGAL	BUILDINGS	77200
	TAX CLASS	MOTOR VEHIC	0
27641 STANFORD DR	EDIT 1 FACTOR BYPASS	TOTAL VALUE	120600
TEMECULA CA	925912849		
LOC: 25 E 100 N	EDIT 1 BOOK 8284	PAGE 0528	DATE 06/18/1999
SUB: HERRIMAN		TYPE UNKN	PLAT
12/24/2002 PROPERTY DESCRIPTION FOR TAXATION PURPOSES ONLY			
COM AT SW COR LOT 2 BLK 24 HERRIMAN N 178.5 FT E 102.31 FT S			
178.5 FT; W 102.31 FT TO BEG. 6137-2993 6359-1735 7574-2639			

PFKEYS: 1=VTNH 2=VTOP 4=VTAU 6=NEXT 7=RTRN VTAS 8=RXMU 10=RXBK 11=RXPN 12=PREV

BK8709PG0235

VTDI 26-35-404-001-0000	DIST 71	TOTAL ACRES	0.45
SORENSEN, NEIL T &	PRINT P UPDATE	REAL ESTATE	44200
CAREN; JT	LEGAL	BUILDINGS	118100
	TAX CLASS	MOTOR VEHIC	0
45 W MAIN ST # HRMN	EDIT 1 FACTOR BYPASS	TOTAL VALUE	162300
HERRIMAN UT	84065651945		
LOC: 45 W MAIN ST	EDIT 1 BOOK 7548	PAGE 2059	DATE 12/10/1996
SUB: HERRIMAN CITY PLAT		TYPE UNKN	PLAT
12/24/2002 PROPERTY DESCRIPTION FOR TAXATION PURPOSES ONLY			
COM AT NW COR LOT 4, BLK 9, HERRIMAN CITY PLAT; E 116 FT; S			
S 170 FT; W 116 FT; N 170 FT TO BEG. 0.45 AC 4345-0072			

PFKEYS: 1=VTNH 2=VTOP 4=VTAU 6=NEXT 7=RTRN VTAS 8=RXMU 10=RXBK 11=RXPN 12=PREV

BK8709PG0236

VTDI 26-35-404-003-0000 DIST 71 TOTAL ACRES 0.47
 SORENSON, HAZEL J PRINT P UPDATE REAL ESTATE 44700
 LEGAL BUILDINGS 106680
 TAX CLASS MOTOR VEHIC 0
 40 S PIONEER ST # HRMN EDIT 1 FACTOR BYPASS TOTAL VALUE 151380
 HERRIMAN UT 84065468040
 LOC: 40 S PIONEER ST EDIT 1 BOOK 8332 PAGE 8453 DATE 12/30/1999
 SUB: TYPE UNKN PLAT

12/24/2002 PROPERTY DESCRIPTION FOR TAXATION PURPOSES ONLY
 BEG AT SW COR LOT 4, BLK 9, HERRIMAN CITY PLOT, E 14.14 RDS;
 N 113 FT; W 117.31 FT; S 50 FT; W 116 FT; S 63.31 FT TO BEG
 0.47 AC M OR L. 5145-0886 5476-2302 6023-0340

PFKEYS: 1=VTNH 2=VTOP 4=VTAU 6=NEXT 7=RTRN VTAS 8=RXMU 10=RXBK 11=RXPN 12=PREV

BK8709PG0237

VTDI 26-35-302-008-0000	DIST 71	TOTAL ACRES	0.70
DANSIE, JESSE H & RUTH B;	PRINT P UPDATE	REAL ESTATE	45700
TRS	LEGAL	BUILDINGS	71300
% J RODNEY DANSIE	TAX CLASS GB	MOTOR VEHIC	0
7198 W 13090 S	EDIT 1 FACTOR BYPASS	TOTAL VALUE	109920
HERRIMAN UT	84065392098		
LOC: 431 W MAIN ST	EDIT 1 BOOK 6205	PAGE 0707	DATE 03/27/1990
SUB:		TYPE UNKN PLAT	

12/24/2002 PROPERTY DESCRIPTION FOR TAXATION PURPOSES ONLY
 COM 116.72 RDS N & 27.205 RDS E FR SW COR SEC 35 T 3S R 2W
 SL MER N 13.5 RDS S 84 W 8.64 RDS S 12.7 RDS E 8.615 RDS TO
 BEG LESS STREET 0.7 AC

PFKEYS: 1=VTNH 2=VTOP 4=VTAU 6=NEXT 7=RTRN VTAS 8=RXMU 10=RXBK 11=RXPN 12=PREV

BK8709PC0238

VTDI 26-35-178-003-0000	DIST 71	TOTAL ACRES	0.50
DERN, DEVERAUX R & MELANIE B;	PRINT P UPDATE	REAL ESTATE	45500
JT	LEGAL	BUILDINGS	130900
	TAX CLASS	MOTOR VEHIC	0
6125 W 12970 S	EDIT 1 FACTOR BYPASS	TOTAL VALUE	176400
HERRIMAN UT	84065467925		
LOC: 6125 W 12970 S	EDIT 1 BOOK 6655	PAGE 0125	DATE 05/20/1993
SUB:		TYPE UNKN PLAT	

12/24/2002 PROPERTY DESCRIPTION FOR TAXATION PURPOSES ONLY
 BEG AT NW COR LOT 3, BLK 21, HERRIMAN CITY PLAT; S 89-59'
 03" E 43.46 FT; S 0-25'44" W 231.19 FT TO S LINE OF SD LOT
 3, N 89-36'59" W 43.46 FT; N 0-25'44" E 0.28 FT; N 89-
 36'59" W 51 FT; N 217.53 FT; N 76-08'01" E 54.18 FT TO BEG.
 0.50 AC M OR L. 4938-296, 5050-417 5050-0419

PFKEYS: 1=VTNH 2=VTOP 4=VTAU 6=NEXT 7=RTRN VTAS 8=RXMU 10=RXBK 11=RXPN 12=PREV

BK8709PG0239

VTDI 26-35-328-009-0000	DIST 71	TOTAL ACRES	0.50
VAN B'EUGE, KEVIN R &	PRINT P UPDATE	REAL ESTATE	8300
LYNETTE; JT	LEGAL	BUILDINGS	0
% 13130 S 6125 W	TAX CLASS	MOTOR VEHIC	0
96 S 200 W	EDIT 1 FACTOR BYPASS	TOTAL VALUE	8300
HERRIMAN UT	84065 96		
LOC: 96 S 200 W	EDIT 1 BOOK 7704	PAGE 2128	DATE 07/10/1997
SUB:		TYPE UNKN PLAT	

12/24/2002 PROPERTY DESCRIPTION FOR TAXATION PURPOSES ONLY
 BEG S 978.45 FT & E 1465.2 FT FR W 1/4 COR SEC 35, T 3S, R
 2W, SLM; E 141.9 FT; N 153.49 FT; W 141.9 FT; S 153.49 FT TO
 BEG. 0.50 AC 4070-349 6998-1501

PFKEYS: 1=VTNH 2=VTOP 4=VTAU 6=NEXT 7=RTRN VTAS 8=RXMU 10=RXBK 11=RXPN 12=PREV

BK8709PG0240

VTDI 26-35-328-009-0000	DIST 71		TOTAL ACRES	0.50
VAN B'EUGE, KEVIN R &		PRINT P UPDATE	REAL ESTATE	8300
LYNETTE; JT		LEGAL	BUILDINGS	0
% 13130 S 6125 W		TAX CLASS	MOTOR VEHIC	0
96 S 200 W	EDIT 1	FACTOR BYPASS	TOTAL VALUE	8300
HERRIMAN UT	84065	96		
LOC: 96 S 200 W		EDIT 1	BOOK 7704	PAGE 2128
SUB:				DATE 07/10/1997
				TYPE UNKN PLAT

12/24/2002 PROPERTY DESCRIPTION FOR TAXATION PURPOSES ONLY
 BEG S 978.45 FT & E 1465.2 FT FR W 1/4 COR SEC 35, T 3S, R
 2W, SLM; E 141.9 FT; N 153.49 FT; W 141.9 FT; S 153.49 FT TO
 BEG. 0.50 AC 4070-349 6998-1501

PFKEYS: 1=VTNH 2=VTOP 4=VTAU 6=NEXT 7=RTRN VTAS 8=RXMU 10=RXBK 11=RXPN 12=PREV

BK8709PG0241

NAME DANSIE, ARTHUR B & NEW/UPDT TAX DIST OK 71
CONT ALYCE A; JT NB CODE
C/O, AT ACREAGE 0.00
STREET 1089 W MAIN ST # HRMN EDIT
CITY HERRIMAN UT 84065385889
LOCATE 1059 W MAIN ST EDIT CERTIFY C ASSR BATCH NO 0 SEQ 000
UNKNWN EDIT N PLAT

PROPERTY DESCRIPTION

DESC 1 BEG N 0-01'20" E 850.85 FT & N 72-25' E 344.83 FT & N 17-35' WORK CRD
DESC 2 W 199.08 FT FR S 1/4 COR SEC 34, T 3S, R 2W, SLM; N 17-35' W PRINTED
DESC 3 156 FT; N 72-25' E 100 FT; S 17-35' E 156 FT; S 72-25' W 100
DESC 4 FT TO BEG. LESS ST. 0.28 AC. 8557-7957 8574-6161

4 DESC
LINES

MORE

OLD PARCEL NUMBERS
26-34-451-003-0000

MORE TOTAL 1

BK8709PG0242

NAME BUTTERFIELD, TRAVIS R NEW/UPDT TAX DIST OK 71
CONT NB CODE
C/O,AT ACREAGE 0.00
STREET 13708 S 6315 W EDIT
CITY RIVERTON UT 84065391508
LOCATE 73 N 250 W EDIT CERTIFY ASSR BATCH NO 0 SEQ 000
UNKNWN EDIT N PLAT

PROPERTY DESCRIPTION

DESC 1 BEG N 2342.7 FT & E 1540.2 FT & N 9-14' W 185.3 FT FR SW COR WORK CRD
DESC 2 SEC 35, T 3S, R 2W, SLM; N 9-14' W 193.1 FT; S 77-55' W 95.8 PRINTED
DESC 3 FT; S 8-36'48" E 182.758 FT M OR L; N 84-50' E 97.5 FT M OR
DESC 4 L TO BEG. 0.42 AC M OR L. 8312-3834 8312-3836 8513-2649
DESC 5 8513-2649

4 DESC
LINES

MORE

OLD PARCEL NUMBERS
26-35-301-031-0000

MORE TOTAL 1

BK8709PG0243

NAME BARNEY, ARCHIE M JR & NEW/UPDT TAX DIST ??
CONT DEANNE J; TRS NB CODE
C/O,AT ACREAGE 0.00
STREET 3660 S CRAIG CIR EDIT
CITY SALT LAKE CITY UT 84109353260
LOCATE 13194 S PIONEER ST EDIT CERTIFY ASSR BATCH NO 0 SEQ 000
UNKNWN EDIT N PLAT

PROPERTY DESCRIPTION

DESC 1 BEG N 850.87 FT & W 771.97 FT FR S 1/4 COR SEC 35, T 3S, R WORK CRD
DESC 2 2W, SLM; N 0-23'58" E 167.64 FT; N 0-24'15" E 76.11 FT; E PRINTED
DESC 3 525.23 FT; S 0-23'58" W 245.4 FT; N 89-36'02" W 252.24 FT; S
DESC 4 0-23'58" W 2.01 FT; N 89-36'02" W 272.98 FT TO BEG. 2.95 AC.
DESC 5 8663-9301 THRU 9312

5 DESC
LINES

MORE

OLD PARCEL NUMBERS

26-35-376-004-0000 26-35-376-008-0000

MORE TOTAL 2

BK8709PG0244

NAME BUTTERFIELD, MERRILL L & NEW/UPDT TAX DIST ??
CONT MAY M; TRS NB CODE
C/O, AT ACREAGE 0.00
STREET 2189 DOS PENSOS LN EDIT
CITY YUMA AZ 85364
LOCATE 13194 S PIONEER ST EDIT CERTIFY ASSR BATCH NO 0 SEQ 000
UNKNWN EDIT N PLAT

PROPERTY DESCRIPTION

DESC 1 BEG N 847.58 FT & W 11.91 FT FR S 1/4 COR SEC 35, T 3S, R WORK CRD
DESC 2 2W, SLM; N 89-36'02" W 234.84 FT M OR L; N 0-23'58" E 195.38 PRINTED
DESC 3 FT M OR L; E 234.81 FT M OR L; S 0-23'58" W 197.03 FT M OR L
DESC 4 TO BEG. 1.06 AC.
DESC 5 8663-9301 THRU 9312

5 DESC
LINES

MORE

OLD PARCEL NUMBERS
26-35-376-008-0000

MORE TOTAL 1

BK8709PG0245

NAME ERNEST, ROBERT G & BARBARA A NEW/UPDT TAX DIST OK 71
CONT (JT) NB CODE
C/O,AT ACREAGE 0.00
STREET 125 N 100 E EDIT
CITY HERRIMAN UT 84065 25
LOCATE 5591 W UONE ELEVEN HWY EDIT CERTIFY O ASSR BATCH NO 0 SEQ 000
UNKNWN EDIT N PLAT

PROPERTY DESCRIPTION

DESC 1 BEG 475.10 FT FR W 1/4 COR OF SEC 36, T 3S, R 2W, S L M; N WORK CRD
DESC 2 290.40 FT; E 150 FT; S 290.40 FT; W 150 FT TO BEG. 1 AC PRINTED
DESC 3 5121-1116 5121-1115
DESC 4 5844-0410

3 DESC
LINES

MORE

OLD PARCEL NUMBERS
26-36-100-007-0000

MORE TOTAL 1

BK8709PG0246

NAME BUTTERFIELD, JAY E & NEW/UPDT TAX DIST ??
CONT KELLY M; JT NB CODE
C/O, AT ACREAGE 0.00
STREET 12256 S 4000 W EDIT
CITY RIVERTON UT 84065732156
LOCATE 4874 W 12600 S # APROX EDIT CERTIFY ASSR BATCH NO 0 SEQ 000
UNKNWN EDIT N PLAT

PROPERTY DESCRIPTION

DESC 1 BEG N 89-53'36" W 224.67 FT FR E 1/4 COR SEC 25, T 3S, R 2W, WORK CRD
DESC 2 SLM; S 37-20'36" E 268.31 FT; S 664.95 FT; W 843.116 FT; N PRINTED
DESC 3 879.527 FT TO SEC LINE; S 89-53'36" E 680.363 FT TO BEG.
DESC 4 16.61 AC.
DESC 5 8580-3255,3257

5 DESC
LINES

MORE

OLD PARCEL NUMBERS

26-25-400-021-0000 26-25-400-023-0000

MORE TOTAL 2

BK8709PG0247

NAME BUTTERFIELD, BRETT J NEW/UPDT TAX DIST ??
CONT NB CODE
C/O, AT ACREAGE 0.00
STREET 265 W MAIN ST EDIT
CITY HERRIMAN UT 84065 65
LOCATE 4874 W 12600 S # APROX EDIT CERTIFY ASSR BATCH NO 0 SEQ 000
UNKNWN EDIT N PLAT

PROPERTY DESCRIPTION
DESC 1 BEG N 89-53'36" W 224.67 FT & S 37-20'36" E 268.31 FT & S WORK CRD
DESC 2 664.95 FT FR E 1/4 COR SEC 25, T 3S, R 2W, SLM; S 858.183 PRINTED
DESC 3 FT; W 843.116 FT; N 858.183 FT; E 843.116 FT TO BEG. 16.61
DESC 4 AC.
DESC 5 8580-3255

5 DESC
LINES

MORE

OLD PARCEL NUMBERS
26-25-400-021-0000 26-25-400-023-0000

MORE TOTAL 2

BK8709PG0248

NAME BUTTERFIELD, JAMES C & NEW/UPDT TAX DIST ??
CONT SHARON D; JT NB CODE
C/O, AT ACREAGE 0.00
STREET 12260 S 4000 W EDIT
CITY RIVERTON UT 84065732160
LOCATE 4874 W 12600 S # APROX EDIT CERTIFY ASSR BATCH NO 0 SEQ 000
UNKNWN EDIT N PLAT

PROPERTY DESCRIPTION

DESC 1 BEG N 89-53'36" W 224.67 FT & S 37-20'36" E 268.31 FT & S WORK CRD
DESC 2 1523.133 FT FR E 1/4 COR SEC 25, T 3S, R 2W, SLM; S PRINTED
DESC 3 862.357 FT; N 89-22'26" W 425.14 FT; N 89-22'26" W 219.71
DESC 4 FT; S 89-33'42" W 198.31 FT; N 856.827 FT; E 843.116 FT TO
DESC 5 BEG. 16.61 AC.

5 DESC
LINES

MORE

OLD PARCEL NUMBERS

26-25-400-021-0000 26-25-400-023-0000

MORE TOTAL 2

BK8709PG0249

VTDI 26-25-400-017-0000 DIST 71
 FURSE, ELDON H; TR ET AL PRINT P UPDATE
 TAX CLASS LEGAL
 7722 S 1200 E EDIT 1 FACTOR BYPASS
 MIDVALE UT 84047298422
 LOC: 5008 W 12600 S # APXBT EDIT 1 BOOK 8275 PAGE 1659 DATE 05/07/1999
 SUB: TYPE UNKN PLAT

TOTAL ACRES	1.20
REAL ESTATE	11400
BUILDINGS	0
MOTOR VEHIC	0
TOTAL VALUE	11400

12/24/2002 PROPERTY DESCRIPTION FOR TAXATION PURPOSES ONLY
 BEG AT SE COR OF SW 1/4 OF SE 1/4 SEC 25, T 3S, R 2W, S L M;
 W 261.3 FT; N 200 FT; E 261.3 FT; S 200 FT TO BEG. 1.2 AC, M
 OR L. 4830-0225
 *** FURSE, ELDON H; TR 50% INT
 *** FURSE, SHIRLEY B; 50% INT

PFKEYS: 1=VTNH 2=VTOP 4=VTAU 6=NEXT 7=RTRN VTAS 8=RXMU 10=RXBK 11=RXPN 12=PREV

BK8709PG0250

VTDI 26-35-351-047-0000	DIST 71	TOTAL ACRES	1.03
WITHERS, LAWRENCE D JR &	PRINT P	UPDATE	REAL ESTATE 59000
HOLLY L; TC		LEGAL	BUILDINGS 0
	TAX CLASS		MOTOR VEHIC 0
13259 S ROSE CANYON RD	EDIT 1	FACTOR BYPASS	TOTAL VALUE 59000
HERRIMAN UT	84065657959		
LOC: 13257 S ROSE CANYON RD	EDIT 1	BOOK 8366	PAGE 7542 DATE 06/08/2000
SUB:			TYPE UNKN PLAT

12/24/2002 PROPERTY DESCRIPTION FOR TAXATION PURPOSES ONLY
 BEG N 0-13'34" E 333 FT & S 89-42'16" E 525 FT & N 0-13'34"
 E 135.60 FT & S 89-42'16" E 100.01 FT FR SW COR SEC 35, T
 3S, R 2W, SLM; N 0-13'34" W 448.81 FT; N 88-57'35" E 100.04
 FT; S 0-13'34" W 450.14 FT; N 89-42'16" W 100 FT TO BEG.
 1.03 AC M OR L. 7836-0693

PFKEYS: 1=VTNH 2=VTOP 4=VTAU 6=NEXT 7=RTRN VTAS 8=RXMU 10=RXBK 11=RXPN 12=PREV

BK8709PG0251

VTDI 32-02-327-003-0000 DIST 70 TOTAL ACRES 1.00
 WARD, MELANIE L PRINT P UPDATE N REAL ESTATE 53200
 LEGAL N BUILDINGS 164900
 TAX CLASS MOTOR VEHIC 0
 6147 W 13900 S EDIT 1 FACTOR BYPASS TOTAL VALUE 218100
 HERRIMAN UT 84065386647
 LOC: 6147 W 13900 S EDIT 1 BOOK 8638 PAGE 0100 DATE 08/29/2002
 SUB: TYPE UNKN PLAT
12/24/2002 PROPERTY DESCRIPTION FOR TAXATION PURPOSES ONLY
 LOT 3, GREG C DEHAAN SUB. 8334-1778 8500-2305
 8551-7054

PFKEYS: 1=VTNH 2=VTOP 4=VTAU 6=NEXT 7=RTRN VTAS 8=RXMU 10=RXBK 11=RXPN 12=PREV

BK8709PG0252

VTDI 26-35-406-020-0000 DIST 71
 WARNER, KENT S & LORIANN; JT
 5841 W 13100 S HERRIMAN UT
 LOC: 138 E MAIN ST
 SUB:

PRINT P	UPDATE	TOTAL ACRES	0.31
	LEGAL	REAL ESTATE	36400
TAX CLASS		BUILDINGS	192700
EDIT 1	FACTOR BYPASS	MOTOR VEHIC	0
84065396541		TOTAL VALUE	229100
EDIT 1	BOOK 8353	PAGE 6439	DATE 04/07/2000
		TYPE UNKN PLAT	

12/24/2002 PROPERTY DESCRIPTION FOR TAXATION PURPOSES ONLY
 BEG E 116.66 FT FR NW COR LOT 3, BLOCK 11, HERRIMAN; E
 116.65 FT; S 116.66 FT; W 116.65 FT; N 116.66 FT TO BEG. .31
 AC. 7641-1152

PFKEYS: 1=VTNH 2=VTOP 4=VTAU 6=NEXT 7=RTRN VTAS 8=RXMU 10=RXBK 11=RXPN 12=PREV

BK8709PG0253

VTDI 32-02-327-002-0000	DIST 70	TOTAL ACRES	1.00
WHITE, GEORGE &	PRINT P	UPDATE N	REAL ESTATE 53200
MELINDA; JT		LEGAL N	BUILDINGS 166100
	TAX CLASS		MOTOR VEHIC 0
6157 W 13900 S	EDIT 1	FACTOR BYPASS	TOTAL VALUE 219300
RIVERTON UT	84065386657		
LOC: 6157 W 13900 S	EDIT 1	BOOK 8477	PAGE 5883 DATE 07/11/2001
SUB:			TYPE UNKN PLAT
12/24/2002 PROPERTY DESCRIPTION FOR TAXATION PURPOSES ONLY			
LOT 2, GREG C DEHAAN SUB. 8348-0511			

PFKEYS: 1=VTNH 2=VTOP 4=VTAU 6=NEXT 7=RTRN VTAS 8=RXMU 10=RXBK 11=RXPN 12=PREV

BK8709PG0254

NAME WILLIAMS, JAMES O NEW/UPDT TAX DIST OK 71
CONT NB CODE
C/O,AT ACREAGE 0.00
STREET 326 W MAIN ST EDIT
CITY HERRIMAN UT 84065652226
LOCATE 326 W MAIN ST EDIT CERTIFY C ASSR BATCH NO 0 SEQ 000
UNKNWN EDIT N PLAT

PROPERTY DESCRIPTION

DESC 1 BEG E 1284.05 FT & S 9-37' E 335.9 FT & S 83-27' W 197.6 FT WORK CRD
DESC 2 FR NW COR OF SW 1/4 SEC 35, T 3S, R 2W, SLM; S 83- 27' W 65 PRINTED
DESC 3 FT; N 9-57' W 166 FT; N 83-27' E 65 FT; S 9- 57' E 166 FT TO
DESC 4 BEG. 0.25 AC 6265-1263 .
DESC 5 7646-2974

4 DESC
LINES

MORE

OLD PARCEL NUMBERS
26-35-301-027-0000

MORE TOTAL 1

BK8709PG0255

VTDI 26-35-330-005-0000 DIST 71 TOTAL ACRES 0.60
 WINWARD, GREGORY L & PRINT P UPDATE REAL ESTATE 43300
 SHERIE L; JT LEGAL BUILDINGS 69800
 TAX CLASS MOTOR VEHIC 0
 75 W MAIN ST EDIT 1 FACTOR BYPASS TOTAL VALUE 113100
 HERRIMAN UT 84065 75
 LOC: 75 W MAIN ST EDIT 1 BOOK 7628 PAGE 1313 DATE 07/22/1997
 SUB: TYPE UNKN PLAT

12/24/2002 PROPERTY DESCRIPTION FOR TAXATION PURPOSES ONLY
 BEG W 122 FT FR NE COR LOT 3, BLK 9, HERRIMAN CITY PLAT; S
 233.31 FT; W 111.31 FT; N 233.31 FT; E 111.31 FT TO BEG.
 0.60 AC.

PFKEYS: 1=VTNH 2=VTOP 4=VTAU 6=NEXT 7=RTRN VTAS 8=RXMU 10=RXBK 11=RXPN 12=PREV

BK8709PG02567

VTDI 26-35-351-040-0000 DIST 71 TOTAL ACRES 1.03
 WITHERS, LAWRENCE D & PRINT P UPDATE REAL ESTATE 58980
 HOLLY L; JT LEGAL BUILDINGS 226000
 TAX CLASS MOTOR VEHIC 0
 13259 S ROSE CANYON RD EDIT 1 FACTOR BYPASS TOTAL VALUE 284980
 RIVERTON UT 84065657959
 LOC: 13259 S ROSE CANYON RD EDIT 1 BOOK 8414 PAGE 6490 DATE 01/10/2001
 SUB: TYPE UNKN PLAT

12/24/2002 PROPERTY DESCRIPTION FOR TAXATION PURPOSES ONLY
 BEG S 89-42'16" E 825 FT & N 00-13'34" W 468.60 FT FR SW COR
 SEC 35, T 3S, R 2W, SLM; N 89-42'16" W 100 FT; N 00-13'34" E
 450.14 FT; N 89-57'35" E 100 FT; S 00-13' 34" W 452.47 FT TO
 BEG. 1.03 AC. 7812-0067

PFKEYS: 1=VTNH 2=VTOP 4=VTAU 6=NEXT 7=RTRN VTAS 8=RXMU 10=RXBK 11=RXPN 12=PREV

BK8709PG0257

VTDI 26-35-126-007-0000	DIST 71	TOTAL ACRES	25.70
WALKER, GEORGE J FAMILY	PRINT P UPDATE	REAL ESTATE	635030
PARTNERSHIP	LEGAL	BUILDINGS	54890
	TAX CLASS GB	MOTOR VEHIC	0
199 N 100 W	EDIT 1 FACTOR BYPASS	TOTAL VALUE	101570
HERRIMAN UT	84065658799		
LOC: 199 N 100 W	EDIT 1 BOOK 5794	PAGE 2746	DATE 12/03/1987
SUB:		TYPE UNKN PLAT	

12/24/2002 PROPERTY DESCRIPTION FOR TAXATION PURPOSES ONLY
 BEG 14.8 RODS W & S 3-30' E 40 FT FR N 1/4 COR OF SEC 35, T
 3S, R 2W, S L M; S 3-30' E 1543 FT M OR L; W 130 FT; S 290.4
 FT; W 40 FT M OR L; S 6.77 RODS; W 129 FT; S 45- W 36 FT; W
 241.96 FT; N 5-14' W 2009.51 FT; E 638.98 FT TO BEG. 25.7 AC
 5454-2227

PFKEYS: 1=VTNH 2=VTOP 4=VTAU 6=NEXT 7=RTRN VTAS 8=RXMU 10=RXBK 11=RXPN 12=PREV

BK8709PG0258

VTDI 26-35-226-003-0000 DIST 71 TOTAL ACRES 2.05
 WALKER, GEORGE J FAMILY PRINT P UPDATE REAL ESTATE 33800
 PARTNERSHIP LEGAL BUILDINGS 0
 TAX CLASS GB MOTOR VEHIC 0
 199 N 100 W EDIT 1 FACTOR BYPASS TOTAL VALUE 1070
 HERRIMAN UT 84065658799
 LOC: 5624 W 12885 S # APXBT EDIT 1 BOOK 5454 PAGE 2227 DATE 00/00/0000
 SUB: TYPE UNKN PLAT

12/24/2002 PROPERTY DESCRIPTION FOR TAXATION PURPOSES ONLY
 BEG AT NE COR SEC 35, T 3S, R 2W, S L M; S 244.2 FT; S 85-
 45' W 336.6 FT; N 2-30' W 272.25 FT; E'LY 346.5 FT M OR L TO
 BEG. 2.05 AC M OR L. 4969-1074 5122-0993

PFKEYS: 1=VTNH 2=VTOP 4=VTAU 6=NEXT 7=RTRN VTAS 8=RXMU 10=RXBK 11=RXPN 12=PREV

BK8709PG0259

VTDI 26-35-226-005-0000	DIST 71	TOTAL ACRES	12.45
WALKER, GEORGE J FAMILY	PRINT P UPDATE	REAL ESTATE	272400
PARTNERSHIP	LEGAL	BUILDINGS	0
	TAX CLASS GB	MOTOR VEHIC	0
199 N 100 W	EDIT 1 FACTOR BYPASS	TOTAL VALUE	6530
HERRIMAN UT	84065658799		
LOC: 5624 W 12885 S # APXBT	EDIT 1 BOOK 5454	PAGE 2227	DATE 00/00/0000
SUB:		TYPE UNKN PLAT	

12/24/2002 PROPERTY DESCRIPTION FOR TAXATION PURPOSES ONLY
 COM 14.8 RDS S FROM NE COR OF SEC 35 T 3S R 2W SL MER S
 85-45' W 20.4 RDS S 2 1/2- E 21 1/2 RDS S 2 1/2- W 74.4 RDS
 N 89 1/2- E 22.8 RDS N 97 RDS TO BEG 12.45 AC

PFKEYS: 1=VTNH 2=VTOP 4=VTAU 6=NEXT 7=RTRN VTAS 8=RXMU 10=RXBK 11=RXPN 12=PREV

BK8709PG0260

VTDI 26-35-276-028-0000	DIST 71	TOTAL ACRES	2.23
JOHNSON, CHARLENE V &	PRINT P UPDATE	REAL ESTATE	36800
DALE B; JT	LEGAL	BUILDINGS	0
	TAX CLASS	MOTOR VEHIC	0
5708 W 12885 S	EDIT 1 FACTOR BYPASS	TOTAL VALUE	36800
RIVERTON UT	84065461308		
LOC: 5708 W 12885 S	EDIT 1 BOOK 8509	PAGE 1394	DATE 10/10/2001
SUB:		TYPE UNKN PLAT	

12/24/2002 PROPERTY DESCRIPTION FOR TAXATION PURPOSES ONLY
 BEG E 99 FT & N 99 FT & N 89-30' E 391.50 FT FR NE COR BLK
 25, HERRIMAN CITY PLAT; N 89-30' E 25 FT; N 1-30' W 331.98
 FT; N 89-30' E 405.29 FT; N 2-30' E 202.21 FT; W 439.44 FT;
 S 192.53 FT; S 1-30' E 345.23 FT TO BEG. 2.23 ACRES.
 7788-0839

PFKEYS: 1=VTNH 2=VTOP 4=VTAU 6=NEXT 7=RTRN VTAS 8=RXMU 10=RXBK 11=RXPN 12=PREV

BK8709PG0261

VTDI 26-35-276-006-0000 DIST 71
 JOHNSON, DALE B & CHARLENE V; PRINT P UPDATE
 JT LEGAL
 TAX CLASS
 5724 W 12885 S EDIT 1 FACTOR BYPASS
 RIVERTON UT 84065461324
 LOC: 5724 W 12885 S EDIT 1 BOOK 7570 PAGE 0001 DATE 08/14/1997
 SUB: TYPE UNKN PLAT

TOTAL ACRES	1.00
REAL ESTATE	58500
BUILDINGS	137000
MOTOR VEHIC	0
TOTAL VALUE	195500

12/24/2002 PROPERTY DESCRIPTION FOR TAXATION PURPOSES ONLY
 BEG E 99 FT & N 99 FT & N 89-30' E 272.05 FT FR NE COR OF
 BLK 25, HERRIMAN CITY PLAT; N 1-30' W 345.23 FT; N 89-30' E
 119.45 FT; S 1-30' E 345.23 FT; S 0-30' E 19.5 FT; S 89-30'
 W 119.45 FT; N 0-30' W 19.5 FT TO BEG. 1.00 AC 5820-1841,
 6709-2242

PFKEYS: 1=VTNH 2=VTOP 4=VTAU 6=NEXT 7=RTRN VTAS 8=RXMU 10=RXBK 11=RXPN 12=PREV

BK8709PG0262

VTDI 26-35-254-011-0000	DIST 71		TOTAL ACRES	0.47
JOHNSON, BENJAMIN A &		PRINT P UPDATE	REAL ESTATE	44700
BETHANY; JT		LEGAL	BUILDINGS	91600
		TAX CLASS	MOTOR VEHIC	0
53 E 200 N # HRMN	EDIT 1	FACTOR BYPASS	TOTAL VALUE	136300
HERRIMAN UT	84065654553			
LOC: 53 E 200 N	EDIT 1	BOOK 7426	PAGE 0552	DATE 06/28/1996
SUB:			TYPE UNKN	PLAT

12/24/2002 PROPERTY DESCRIPTION FOR TAXATION PURPOSES ONLY
 BEG AT NW COR OF LOT 4, BLK 24, HERRIMAN CITY PLAT; E 136 FT
 S 150 FT; W 136 FT; N 150 FT TO BEG. 5636-692, 693,
 4941-955, 5084-143 6080-0647

PFKEYS: 1=VTNH 2=VTOP 4=VTAU 6=NEXT 7=RTRN VTAS 8=RXMU 10=RXBK 11=RXPN 12=PREV

BK8709PG0263

VTDI 26-35-428-006-0000	DIST 71		TOTAL ACRES	0.52
JOE TOTORICA LIMITED		PRINT P	REAL ESTATE	45900
PARTNERSHIP			BUILDINGS	101000
		UPDATE	MOTOR VEHIC	0
		LEGAL	TOTAL VALUE	146900
44 S SHAGGY MOUNTAIN RD	EDIT 1	TAX CLASS		
RIVERTON UT	84065	44		
LOC: 225 E MAIN ST		FACTOR BYPASS		
SUB:	EDIT 1	BOOK 6838	PAGE 0251	DATE 01/11/1994
			TYPE UNKN PLAT	

12/24/2002 PROPERTY DESCRIPTION FOR TAXATION PURPOSES ONLY
 BEG S 0-10'12" W 402.94 FT & N 89-59'09" W 1047.38 FT FR E
 1/4 COR SEC 35, T 3S, R 2W, S L M; S 0-40'19" W 233.30 FT; S
 89-59'09" E 97 FT; N 0-40'19" E 233.30 FT; N 89-59'09" W 97
 FT TO BEG. 0.52 AC M OR L 5202-0176 5767-2401 6535-1557

PFKEYS: 1=VTNH 2=VTOP 4=VTAU 6=NEXT 7=RTRN VTAS 8=RXMU 10=RXBK 11=RXPN 12=PREV

BK8709PG0264

VTDI 32-02-327-012-0000 DIST 70
 JANKOWSKI, TODD J & PRINT P UPDATE N
 DANA L; JT LEGAL N

TOTAL ACRES	1.91
REAL ESTATE	63680
BUILDINGS	135700
MOTOR VEHIC	0
TOTAL VALUE	199380

6177 W 13900 S EDIT 1 TAX CLASS FACTOR BYPASS
 RIVERTON UT 84065386677
 LOC: 6177 W 13900 S EDIT 1 BOOK 8457 PAGE 5136 DATE 05/15/2002
 SUB: TYPE UNKN PLAT

12/24/2002 PROPERTY DESCRIPTION FOR TAXATION PURPOSES ONLY
 BEG NW COR LOT 1, GREG C DEHANN SUB; S 89-46'32" E 30 FT; S
 0-00'28" E 175 FT; S 89-46'32" E 72.03 FT; S 0-00'35" E
 457.6 FT; N 89-46'29" W 102.05 FT; N 0-00'28" W 632.6 FT TO
 BEG. (BEING PART OF SD LOT 1). 8451-5584

PFKEYS: 1=VTNH 2=VTOP 4=VTAU 6=NEXT 7=RTRN VTAS 8=RXMU 10=RXBK 11=RXPN 12=PREV

BK8709PG0265

VTDI 26-35-406-023-0000	DIST 71	TOTAL ACRES	0.33
HOMESTAR LLC	PRINT P UPDATE	REAL ESTATE	36800
	LEGAL	BUILDINGS	93800
	TAX CLASS	MOTOR VEHIC	0
5815 W 13100 S	EDIT 1 FACTOR BYPASS	TOTAL VALUE	130600
RIVERTON UT	84065396515		
LOC: 5815 W 13100 S	EDIT 1 BOOK 8569	PAGE 4595	DATE 02/25/2002
SUB:		TYPE UNKN PLAT	
12/24/2002 PROPERTY DESCRIPTION FOR TAXATION PURPOSES ONLY			
LOT 2, HOMESPUN VILLAGE SUB. 8562-0022			

PFKEYS: 1=VTNH 2=VTOP 4=VTAU 6=NEXT 7=RTRN VTAS 8=RXMU 10=RXBK 11=RXPN 12=PREV

BK8709PG0266

VTDI 26-35-404-004-0000	DIST 71	TOTAL ACRES	0.13
HOGGE, ROSCOE E & A PEARL &	PRINT P UPDATE	REAL ESTATE	36000
PULLMAN, FRED L	LEGAL	BUILDINGS	42700
	TAX CLASS	MOTOR VEHIC	0
50 S PIONEER ST # HRMN	EDIT 1 FACTOR BYPASS	TOTAL VALUE	78700
RIVERTON UT	84065468050		
LOC: 50 S PIONEER ST	EDIT 1 BOOK 5539	PAGE 1769	DATE 03/26/1984
SUB: HERRIMAN SUB		TYPE UNKN PLAT	

12/24/2002 PROPERTY DESCRIPTION FOR TAXATION PURPOSES ONLY
 E 75.31 FT OF N 77.77 FT OF LOT 1 BLK 9 HERRIMAN 0000-0000
 *** PULLMAN, FRED L (S)
 *** HOGGE, ROSCOE E &
 *** HOGGE, A PEARL (JT)

PFKEYS: 1=VTNH 2=VTOP 4=VTAU 6=NEXT 7=RTRN VTAS 8=RXMU 10=RXBK 11=RXPN 12=PREV

BK8709PG0267

VTDI 26-35-177-002-0000 DIST 71
 MILLER, JAMES E & JUDITH F PRINT P UPDATE
 LEGAL
 TAX CLASS GB
 170 N 100 W EDIT 1 FACTOR BYPASS
 HERRIMAN UT 84065658670
 LOC: 170 N 100 W EDIT 1 BOOK 4793 PAGE 1463 DATE 00/00/0000
 SUB: TYPE UNKN PLAT

TOTAL ACRES 0.36
 REAL ESTATE 33500
 BUILDINGS 0
 MOTOR VEHIC 0
 TOTAL VALUE 100

12/24/2002 PROPERTY DESCRIPTION FOR TAXATION PURPOSES ONLY
 BEG 114 FT E & 124 FT N FR SW COR LOT 3, BLK 23, HERRIMAN
 CITY PLOT; N 109.31 FT; E 119.31 FT; S 133.31 FT; W 119.31
 FT; N TO BEG. 3842-172

PFKEYS: 1=VTNH 2=VTOP 4=VTAU 6=NEXT 7=RTRN VTAS 8=RXMU 10=RXBK 11=RXPN 12=PREV

BK8709PG058

NAME TWEDE, JUDY H; TR ET AL NEW/UPDT N TAX DIST OK 71
CONT NB CODE
C/O,AT ACREAGE 1.12

STREET 13711 S 6315 W EDIT
CITY RIVERTON UT 84065391611
LOCATE 13683 S 6315 W EDIT CERTIFY ASSR BATCH NO 210 SEQ 403
UNKNWN EDIT N PLAT

PROPERTY DESCRIPTION
DESC 1 LOT 1, HAMILTON FARMS. WORK CRD
PRINTED

1 DESC
LINES

MORE

OLD PARCEL NUMBERS
32-02-100-046-0000 32-02-100-048-0000

MORE TOTAL 2

VTDI 26-35-276-004-0000	DIST 71		TOTAL ACRES	1.00
TIMOTHY, DOYLE, JR &		PRINT P UPDATE	REAL ESTATE	58500
JOSEPHINE L			BUILDINGS	143400
		TAX CLASS	MOTOR VEHIC	0
5700 W 12885 S	EDIT 1	FACTOR BYPASS	TOTAL VALUE	201900
HERRIMAN UT	840654613			
LOC: 5700 W 12885 S	EDIT 1	BOOK 7570	PAGE 0001	DATE 01/14/1998
SUB:			TYPE UNKN PLAT	

12/24/2002 PROPERTY DESCRIPTION FOR TAXATION PURPOSES ONLY
 BEG E 99 FT & N 99 FT & N 89-30' E 416.5 FT FR NE COR BLK
 25, HERRIMAN CITY PLAT; N 89-30' E 131.23 FT; N 1-30' W
 331.98 FT; S 89-30' W 131.23 FT; S 1-30' E 331.98 FT TO BEG.
 1.00 AC M OR L. 5103-1158

PFKEYS: 1=VTNH 2=VTOP 4=VTAU 6=NEXT 7=RTRN VTAS 8=RXMU 10=RXBK 11=RXPN 12=PREV

BK8709PG0270

VTDI 26-34-400-063-0000 DIST 71 TOTAL ACRES 2.77
 THOMAS, LINDSAY A & PRINT P UPDATE REAL ESTATE 116880
 SYLVIA; TRS LEGAL BUILDINGS 104800
 TAX CLASS MOTOR VEHIC 0
 13174 S ROSE CANYON RD EDIT 0 FACTOR BYPASS TOTAL VALUE 221680
 HERRIMAN UT 84065655470
 LOC: 70 S ROSE CANYON RD EDIT 0 BOOK 6646 PAGE 0653 DATE 05/20/1993
 SUB: TYPE UNKN PLAT

12/24/2002 PROPERTY DESCRIPTION FOR TAXATION PURPOSES ONLY
 BEG N 1680 FT FR SE COR SEC 34, T 3S, R 2W, SLM; W 420.21
 FT; N 0-20' E 299.64 FT; N 71-18'46" E 273.33 FT M OR L; S
 29-11' E 100 FT; N 74-27' E 115 FT; S 330.73 FT M OR TO BEG
 LESS ROADS. 2.77 AC 4897-180 6391-316 6560-2486

PFKEYS: 1=VTNH 2=VTOP 4=VTAU 6=NEXT 7=RTRN VTAS 8=RXMU 10=RXBK 11=RXPN 12=PREV

BK8709PG0271

VTDI 26-25-400-010-0000 DIST 71 TOTAL ACRES 1.00
 THOMAS, DIAN; TR PRINT P UPDATE REAL ESTATE 6900
 LEGAL BUILDINGS 0
 TAX CLASS MOTOR VEHIC 0
 4360 S DIANA WY EDIT 1 FACTOR BYPASS TOTAL VALUE 6900
 SALT LAKE CITY UT 84124380260
 LOC: 5024 W 12600 S # APXBT EDIT 1 BOOK 7451 PAGE 0694 DATE 07/30/1996
 SUB: TYPE UNKN PLAT

12/24/2002 PROPERTY DESCRIPTION FOR TAXATION PURPOSES ONLY
 BEG 410 FT N & 231.45 FT W FR SE COR OF SW 1/4 OF SE 1/4 SEC
 25, T 3S, R 2W, S L M; W 207.35 FT; N 198.75 FT; N 83-45' E
 208.59 FT; S 221.46 FT TO BEG. 1 AC 4830-0235 7096-1368

PFKEYS: 1=VTNH 2=VTOP 4=VTAU 6=NEXT 7=RTRN VTAS 8=RXMU 10=RXBK 11=RXPN 12=PREV

BK8709PG0272

VTDI 26-25-400-009-0000 DIST 71 TOTAL ACRES 1.00
 THOMAS, DIAN; TR PRINT P UPDATE REAL ESTATE 500
 LEGAL BUILDINGS 0
 TAX CLASS MOTOR VEHIC 0
 4360 S DIANA WY EDIT 1 FACTOR BYPASS TOTAL VALUE 500
 SALT LAKE CITY UT 84124380260
 LOC: 5040 W 12600 S # APXBT EDIT 1 BOOK 7451 PAGE 0693 DATE 07/30/1996
 SUB: TYPE UNKN PLAT

12/24/2002 PROPERTY DESCRIPTION FOR TAXATION PURPOSES ONLY
 BEG 410 FT N & 438.8 FT W FR SE COR OF SW 1/4 OF SE 1/4 SEC
 25, T 3S, R 2W, S L M; W 240.98 FT; N 02-30' W 78.04 FT;
 S'LY ALG A CURVE TO R 150.53 FT; N 83-45' E 156.3 FT; S
 198.75 FT TO BEG. 1 AC 5162-0981

PFKEYS: 1=VTNH 2=VTOP 4=VTAU 6=NEXT 7=RTRN VTAS 8=RXMU 10=RXBK 11=RXPN 12=PREV

BK8709PG0273

VTDI 26-25-400-005-0000 DIST 71 TOTAL ACRES 1.00
 THOMAS, DIAN; TR PRINT P UPDATE REAL ESTATE 500
 LEGAL BUILDINGS 0
 TAX CLASS MOTOR VEHIC 0
 4360 S DIANA WY EDIT 1 FACTOR BYPASS TOTAL VALUE 500
 SALT LAKE CITY UT 84124380260
 LOC: 5048 W 12600 S # APXBT EDIT 1 BOOK 7451 PAGE 0695 DATE 07/30/1996
 SUB: TYPE UNKN PLAT

12/24/2002 PROPERTY DESCRIPTION FOR TAXATION PURPOSES ONLY
 BEG 755.73 FT W FR SE COR OF SW 1/4 OF SE 1/4 SEC 25, T 3S,
 R 2W, S L M; W 72.57 FT; N 02-30' W 281.38 FT; N 85-56' E
 166.37 FT; S'LY ALG A CURVE TO L 95.73 FT; S 31-05' E 250.3
 FT TO BEG. 1 AC 5162-0981

PFKEYS: 1=VTNH 2=VTOP 4=VTAU 6=NEXT 7=RTRN VTAS 8=RXMU 10=RXBK 11=RXPN 12=PREV

BK8709PG0274

VTDI 26-35-276-029-0000 DIST 71 TOTAL ACRES 0.50
 CRANE, CHRISTIAN J & PRINT P UPDATE REAL ESTATE 45500
 AMANDA G; TC LEGAL BUILDINGS 182300
 TAX CLASS MOTOR VEHIC 0
 164 W MAIN ST EDIT 1 FACTOR BYPASS TOTAL VALUE 227800
 HERRIMAN UT 84065 64
 LOC: 254 N 190 E EDIT 1 BOOK 8376 PAGE 0463 DATE 08/21/2000
 SUB: TYPE UNKN PLAT

12/24/2002 PROPERTY DESCRIPTION FOR TAXATION PURPOSES ONLY
 BEG E 99 FT & N 99 FT & N 89-30' E 33.15 FT & N 1-30' W 94
 FT FR NE COR BLK 25, HERRIMAN CITY PLAT; N 89-30' E 7 F; T N
 1-30' W 74.37 FT; N 89-30' E 112.45 FT; N 1-30' W 176.86 FT;
 S 89-30' W 119.45 FT; S 1-30' E 251.23 FT M OR L TO BEG. 0.5
 AC.

PFKEYS: 1=VTNH 2=VTOP 4=VTAU 6=NEXT 7=RTRN VTAS 8=RXMU 10=RXBK 11=RXPN 12=PREV

BK8709PG0275

VTDI 26-35-255-022-0000 DIST 71 TOTAL ACRES 0.23
 TAYLOR, PALRAY & PRINT P UPDATE REAL ESTATE 38500
 CECILY; JT LEGAL BUILDINGS 101000
 TAX CLASS MOTOR VEHIC 0
 165 E 100 N EDIT 1 FACTOR BYPASS TOTAL VALUE 139500
 RIVERTON UT 840134726
 LOC: 165 E 100 N EDIT 1 BOOK 8150 PAGE 2646 DATE 12/14/1998
 SUB: TYPE UNKN PLAT

12/24/2002 PROPERTY DESCRIPTION FOR TAXATION PURPOSES ONLY
 BEG W 132 FT FR SE COR LOT 1, BLK 25, HERRIMAN CITY PLAT; W
 102.81 FT; N 98.31 FT; E 102.81 FT; S 98.31 FT TO BEG.

PFKEYS: 1=VTNH 2=VTOP 4=VTAU 6=NEXT 7=RTRN VTAS 8=RXMU 10=RXBK 11=RXPN 12=PREV

BK8709PG0276

VTDI 27-30-300-019-0000 DIST 71 TOTAL ACRES 12.56
 TAYLOR, BART J PRINT P UPDATE REAL ESTATE 401900
 LEGAL BUILDINGS 0
 % BART J TAYLOR TAX CLASS GB MOTOR VEHIC 0
 395 N 300 E EDIT 1 FACTOR BYPASS TOTAL VALUE 560
 AMERICAN FORK UT 840031801
 LOC: 4710 W 12600 S EDIT 0 BOOK 5996 PAGE 2810 DATE 04/05/1988
 SUB: TYPE UNKN PLAT

12/24/2002 PROPERTY DESCRIPTION FOR TAXATION PURPOSES ONLY
 BEG 48 FT N & S 88-53'32" E 170.55 FT FR SW COR OF SEC 30, T
 3S, R 1W, S L M; N 2095.129 FT; S 37-20'36" E 370.066 FT; S
 1805.24 FT; N 88-53'52" W 223.3 FT TO BEG. ALSO BEG S
 89-30'46" E 150.525 FT FR W 1/4 COR OF SD SEC 30; S
 89-30'46" E 236.525 FT; S 616.44 FT; N 37-20'36" W 389.12
 FT; N 308.466 FT TO BEG. 12.56 AC 5956-0705

PFKEYS: 1=VTNH 2=VTOP 4=VTAU 6=NEXT 7=RTRN VTAS 8=RXMU 10=RXBK 11=RXPN 12=PREV

BK8709PG0277

VTDI 26-35-178-008-0000 DIST 44C TOTAL ACRES 0.11
 SWASEY, HAROLD S & PRINT P UPDATE REAL ESTATE 35600
 PHYLLIS B; TRS LEGAL BUILDINGS 76400
 TAX CLASS MOTOR VEHIC 0
 74 N 250 W EDIT 1 FACTOR BYPASS TOTAL VALUE 112000
 RIVERTON UT 84065651774
 LOC: 74 N 250 W EDIT 1 BOOK 8340 PAGE 6753 DATE 06/08/2000
 SUB: HERRIMAN TYPE UNKN PLAT

12/24/2002 PROPERTY DESCRIPTION FOR TAXATION PURPOSES ONLY
 BEG N 245 FT FR SW COR BLK 22, HERRIMAN E; 145 FT; N 184.5
 FT; W'LY 153.5 FT; S'LY 151.5 FT TO BEG. LESS & EXCEPT BEG N
 0-09'46" E 2766.07 FT & W 981.43 FT FR S 1/4 COR SEC 35, T
 3S, R 2W, SLM; SD PT ALSO S 41.89 FT & W 169.83 FT FR NW COR
 LOT 3, BLK 21, HERRIMAN CITY PLAT; S 5-59'28" E 156.89 FT; S
 82-09' W 61.48 FT; N 8-50'39" W 149.54 FT; N 76-08'01" E
 69.54 FT TO BEG. 0.11 AC. 6787-0766,0768

PFKEYS: 1=VTNH 2=VTOP 4=VTAU 6=NEXT 7=RTRN VTAS 8=RXMU 10=RXBK 11=RXPN 12=PREV

BK8709PG0278

VTDI 26-34-400-010-0000	DIST 71	TOTAL ACRES	4.24
STEEL, NORMAN L & MARIEL W	PRINT P UPDATE	REAL ESTATE	139900
	LEGAL	BUILDINGS	0
	TAX CLASS	MOTOR VEHIC	0
3129 W 10755 S	EDIT 1 FACTOR BYPASS	TOTAL VALUE	139900
SOUTH JORDAN UT	84095865429		
LOC: 6575 W UONE ELEVEN HWY	EDIT 1 BOOK 5457	PAGE 0454	DATE 00/00/0000
SUB:		TYPE UNKN	PLAT

12/24/2002 PROPERTY DESCRIPTION FOR TAXATION PURPOSES ONLY
 COM 329 FT N FR CEN SE 1/4 SEC 34 T 3S R 2W SL MER S 329 FT
 E 452 FT N 360 FT W 52 FT N 130 FT M OR L TO S LINE OF
 COUNTY ROAD SW'LY ALG SD LINE 440 FT M OR L TO BEG 4.24 AC
 *** STEEL, NORMAN L 1/2 INT
 *** STEEL, NORMAN L &
 *** STEEL, MARIEL W (JT) 1/2 INT

PFKEYS: 1=VTNH 2=VTOP 4=VTAU 6=NEXT 7=RTRN VTAS 8=RXMU 10=RXBK 11=RXPN 12=PREV

BK8709PG0279

VTDI 26-35-254-005-0000	DIST 71	TOTAL ACRES	0.50
STEADMAN, VAL J & MARILYN	PRINT P UPDATE	REAL ESTATE	45500
(TC)	LEGAL	BUILDINGS	131100
	TAX CLASS	MOTOR VEHIC	0
150 N 100 E	EDIT 1 FACTOR BYPASS	TOTAL VALUE	176600
HERRIMAN UT	84065 50		
LOC: 150 N 100 E	EDIT 1 BOOK 5882	PAGE 2447	DATE 03/05/1987
SUB: HERRIMAN CITY PLAT.		TYPE UNKN	PLAT
12/24/2002 PROPERTY DESCRIPTION FOR TAXATION PURPOSES ONLY			
COM 140 FT N OF SE COR LOT 1, BLK 24, HERRIMAN CITY PLAT; W			
233.31 FT; N 93.31 FT; E 233.31 FT; S 93.91 FT TO BEG			
4486-0681			

PFKEYS: 1=VTNH 2=VTOP 4=VTAU 6=NEXT 7=RTRN VTAS 8=RXMU 10=RXBK 11=RXPN 12=PREV

BK8709PG0280

NAME STEADMAN, TRAVIS & NEW/UPDT TAX DIST OK 71
CONT MISTY; JT NB CODE
C/O, AT ACREAGE 0.00
STREET 5720 W FROLIC CT EDIT
CITY RIVERTON UT 84065173020
LOCATE 5680 W 12885 S # APXBT EDIT CERTIFY ASSR BATCH NO 0 SEQ 000
UNKNWN EDIT N PLAT

PROPERTY DESCRIPTION
DESC 1 BEG E 99 FT & N 99 FT & N 89-30' E 547.73 FT FR NE COR BLK WORK CRD
DESC 2 25, HERRIMAN CITY PLAT; N 89-30' E 126.87 FT; N 2-30' E PRINTED
DESC 3 175.65 FT; N 89-30' E 124 FT; N 2-30' E 156.74 FT; S
DESC 4 89-30' W 274.06 FT; S 1-30' E 331.98 FT TO BEG. 1.5 AC.
DESC 5 6306-2473,2474 6623-0343 7602-2410 8559-0285

4 DESC
LINES

MORE

OLD PARCEL NUMBERS
26-35-276-016-0000

MORE TOTAL 1

BK8709PG0281

NAME ROBERTSON, RANDY D & NEW/UPDT TAX DIST OK 71
CONT CINDY R; JT NB CODE
C/O,AT ACREAGE 0.00
STREET 5720 W FROLIC CT EDIT
CITY RIVERTON UT 84065173020
LOCATE 5680 W 12885 S # APXBT EDIT CERTIFY ASSR BATCH NO 0 SEQ 000
UNKNWN EDIT N PLAT

PROPERTY DESCRIPTION
DESC 1 BEG E 99 FT & N 99 FT & N 89-30' E 674.6 FT FR NE COR BLK WORK CRD
DESC 2 25, HERRIMAN CITY PLAT; N 2-30' E 175.65 FT; N 89-30' E PRINTED
DESC 3 124 FT; S 2-30' W 175.65 FT; S 89-30' W 124 FT TO BEG. 0.5
DESC 4 AC. 6306-2473,2474 6623-0343 7602-2410 8559-0285

3 DESC
LINES
MORE

OLD PARCEL NUMBERS
26-35-276-016-0000

MORE TOTAL 1

BK8709PG0282

VTDI 26-35-276-008-0000	DIST 71	TOTAL ACRES	1.00
STEADMAN, DRUE P &	PRINT P UPDATE	REAL ESTATE	58500
SUSAN; JT	LEGAL	BUILDINGS	156080
	TAX CLASS	MOTOR VEHIC	0
5740 W 12885 S	EDIT 1 FACTOR BYPASS	TOTAL VALUE	214580
HERRIMAN UT	84065461340		
LOC: 5744 W 12885 S	EDIT 1 BOOK 8233	PAGE 2281	DATE 01/22/1999
SUB:		TYPE UNKN PLAT	

12/24/2002 PROPERTY DESCRIPTION FOR TAXATION PURPOSES ONLY
 BEG E 99 FT & N 99 FT & N 89-30' E 152.6 FT FR NE COR OF BLK
 25, HERRIMAN CITY PLAT; S 0-30' E 19.5 FT; N 89-30' E 119.45
 FT; N 0-30' W 19.5 FT; N 1-30' W 345.23 FT; S 89-30' W
 119.45 FT; S 01-30' E 345.23 FT TO BEG. 1.0 AC 5827-2322
 5872-0797

PFKEYS: 1=VTNH 2=VTOP 4=VTAU 6=NEXT 7=RTRN VTAS 8=RXMU 10=RXBK 11=RXPN 12=PREV

BK8709PG0283

VTDI 26-35-301-017-0000 DIST 71
 STANLEY, TOBY A & SHARON T; JT
 350 W MAIN ST HERRIMAN UT
 LOC: 350 W MAIN ST
 SUB:

PRINT P	UPDATE	TOTAL ACRES	0.35
	LEGAL	REAL ESTATE	37400
TAX CLASS		BUILDINGS	130600
EDIT 1	FACTOR BYPASS	MOTOR VEHIC	0
84065000050		TOTAL VALUE	168000
EDIT 1	BOOK 6116	PAGE 1165	DATE 04/18/1989
		TYPE UNKN PLAT	

12/24/2002 PROPERTY DESCRIPTION FOR TAXATION PURPOSES ONLY
 BEG S 520 FT & N 87-27' E 914.33 FT & N 06-33' W 33 FT FR W
 1/4 COR OF SEC 35, T 3S, R 2W, S L M; N 14-11' W 167.72 FT N
 83-27' E 106.41 FT; S 04-46' E 166.32 FT; S 83-27' W 78.95
 FT TO BEG. 0.35 AC M OR L. 5445-2160 6092-2229

PFKEYS: 1=VTNH 2=VTOP 4=VTAU 6=NEXT 7=RTRN VTAS 8=RXMU 10=RXBK 11=RXPN 12=PREV

BK8709PG0284

VTDI 26-35-404-002-0000	DIST 71	TOTAL ACRES	0.33
SORENSEN, RICHARD M &	PRINT P UPDATE	REAL ESTATE	36800
KAREN J (JT)	LEGAL	BUILDINGS	79100
	TAX CLASS	MOTOR VEHIC	0
25 W MAIN ST # HRMN	EDIT 1 FACTOR BYPASS	TOTAL VALUE	115900
HERRIMAN UT	84065651925		
LOC: 25 W MAIN ST	EDIT 1 BOOK 5571	PAGE 2034	DATE 07/12/1984
SUB:		TYPE UNKN PLAT	

12/24/2002 PROPERTY DESCRIPTION FOR TAXATION PURPOSES ONLY
 BEG AT NE COR LOT 4, BLK 9, HERRIMAN CITY PLOT, W 117.31 FT;
 S 120 FT; E 117.31 FT; N 120 FT TO BEG. 0.33 AC M OR L
 5145-0886

PFKEYS: 1=VTNH 2=VTOP 4=VTAU 6=NEXT 7=RTRN VTAS 8=RXMU 10=RXBK 11=RXPN 12=PREV

BK8709PG0285

VTDI 26-26-400-008-0000 DIST 71
 MARBLE, VERN L & CLAUDIA C; PRINT P UPDATE
 JT LEGAL
 12615 S 6000 W EDIT 1 TAX CLASS FACTOR BYPASS
 RIVERTON UT 84065467015
 LOC: 12615 S 6000 W EDIT 0 BOOK 6646 PAGE 0342 DATE 06/02/1993
 SUB: TYPE UNKN PLAT

TOTAL ACRES 1.13
 REAL ESTATE 62780
 BUILDINGS 138700
 MOTOR VEHIC 0
 TOTAL VALUE 201480

12/24/2002 PROPERTY DESCRIPTION FOR TAXATION PURPOSES ONLY
 BEG S 89-55'25" W 1325.48 FT & N 0-03' W 7.17 FT & S 76- W
 780.24 FT & N 0-07'22" E 200 FT FR SE COR SEC 26, T 3S, R
 2W, SLM; S 76- W 254 FT; N 0-07'22" E 200 FT; N 76- E 254
 FT; S 0-07'22" W 200 FT TO BEG. 1.13 AC 4753-1153 5410-1685
 6133-2829 6209-2941

PFKEYS: 1=VTNH 2=VTOP 4=VTAU 6=NEXT 7=RTRN VTAS 8=RXMU 10=RXBK 11=RXPN 12=PREV

BK8709PG0286

VTDI 26-26-400-012-0000 DIST 71
 MARBLE, TRACY B & MICHAEL V; JT
 PRINT P UPDATE LEGAL
 TAX CLASS
 12551 S 6000 W EDIT 1 FACTOR BYPASS
 RIVERTON UT 84065356951
 LOC: 12551 S 6000 W # APXBT EDIT 0 BOOK 8415 PAGE 7921 DATE 01/17/2001
 SUB: TYPE UNKN PLAT

TOTAL ACRES	1.34
REAL ESTATE	64090
BUILDINGS	179300
MOTOR VEHIC	0
TOTAL VALUE	243390

12/24/2002 PROPERTY DESCRIPTION FOR TAXATION PURPOSES ONLY
 BEG S 89-55'25" W 1325.48 FT ALG SEC LINE TO 16TH COR; N
 0-03' W 7.17 FT; S 76- W 526.24 FT; N 0-07'22" E 400 FT FR
 SE COR SEC 26, T 3S, R 2W, SLM; S 76- W 508 FT TO E LINE OF
 66 FT RD; N 0-07'22" E 180 FT; E 492.65 FT; S 0-07'22" W
 57.1 FT TO BEG. 1.34 AC 6133-2829 6209-2941 6646-342
 6787-0418 6801-0881,0885 8340-5413

PFKEYS: 1=VTNH 2=VTOP 4=VTAU 6=NEXT 7=RTRN VTAS 8=RXMU 10=RXBK 11=RXPN 12=PREV

BK8709PG0287

VTDI 26-35-202-021-0000 DIST 71
 MARBLE, DAVID K & PAULINE W; JT
 PRINT P UPDATE LEGAL
 TAX CLASS
 12609 S 6000 W EDIT 0 FACTOR BYPASS
 HERRIMAN UT 84065467033
 LOC: 12633 S PIONEER ST EDIT 1 BOOK 6476 PAGE 1483 DATE 06/02/1992
 SUB: TYPE UNKN PLAT

TOTAL ACRES	1.13
REAL ESTATE	60690
BUILDINGS	124000
MOTOR VEHIC	0
TOTAL VALUE	184690

12/24/2002 PROPERTY DESCRIPTION FOR TAXATION PURPOSES ONLY
 BEG N 10 FT M OR L & S 76-07'57" W 762 FT FR SE COR OF SW
 1/4 OF SE 1/4 SEC 26, T 3S, R 2W, SLM; N 0-05'11" W 200 FT;
 S 76-07'57" W 254 FT M OR L; S 0-05'11" E 200 FT; N 76-7'
 57" E 254 FT M OR L TO BEG. 1.13 AC M OR L. 6460-2690

PFKEYS: 1=VTNH 2=VTOP 4=VTAU 6=NEXT 7=RTRN VTAS 8=RXMU 10=RXBK 11=RXPN 12=PREV

BK8709PG0288

VTDI 26-35-202-022-0000 DIST 71
 MARBLE, BRETT L & MERIANNE W; PRINT P UPDATE
 JT LEGAL
 12635 S 6000 W EDIT 1 TAX CLASS
 HERRIMAN UT 84065467035 FACTOR BYPASS
 LOC: 12635 S 6000 W EDIT 1 BOOK 6637 PAGE 0041 DATE 05/03/1993
 SUB: TYPE UNKN PLAT

TOTAL ACRES	1.13
REAL ESTATE	62780
BUILDINGS	116600
MOTOR VEHIC	0
TOTAL VALUE	179380

12/24/2002 PROPERTY DESCRIPTION FOR TAXATION PURPOSES ONLY
 BEG N 10 FT M OR L & S 76-07'57" W 508 FT FR SE COR OF SW
 1/4 OF SE 1/4 SEC 26, T 3S, R 2W, SLM; N 0-05'11" W 200 FT;
 S 76-07'57" W 254 FT M OR L; S 0-05'11" E 200 FT; N 76-
 07'57" E 254 FT M OR L TO BEG. 1.13 AC 5410-1685 6133-2829
 6460-2690

PFKEYS: 1=VTNH 2=VTOP 4=VTAU 6=NEXT 7=RTRN VTAS 8=RXMU 10=RXBK 11=RXPN 12=PREV

BK8709PG0289

VTDI 26-35-302-009-0000	DIST 71	TOTAL ACRES	3.30
MAJESTIC FINANCIAL GROUP; ET	PRINT P	UPDATE	REAL ESTATE 128580
AL		LEGAL	BUILDINGS 62400
	TAX CLASS		MOTOR VEHIC 0
4154 S COMMERCE DR # 200	EDIT 1	FACTOR BYPASS	TOTAL VALUE 190980
MURRAY UT	84107141354		
LOC: 351 W MAIN ST	EDIT 1	BOOK 8620	PAGE 6370 DATE 07/17/2002
SUB:			TYPE UNKN PLAT

12/24/2002 PROPERTY DESCRIPTION FOR TAXATION PURPOSES ONLY
 COM 102.72 RDS N & 35.8 RDS E FROM SW COR OF SEC 35 T 3S R
 2W SL MER E 17.9 RDS N 30.34 RDS S 84- W 19 RDS S 28.76 RDS
 TO BEG 3.3 AC 5843-1796 5843-1797 5903-0809 6171-0953
 6433-2886
 6436-2479 8616-7085
 *** MAJESTIC FINANCIAL GROUP; 50% INT
 *** VIEWPOINT INVESTMENTS LC; 50% INT

PFKEYS: 1=VTNH 2=VTOP 4=VTAU 6=NEXT 7=RTRN VTAS 8=RXMU 10=RXBK 11=RXPN 12=PREV

BK8709PG0290

VTDI 26-35-403-002-0000 DIST 71

MADSEN, DEBRA A

PRINT P UPDATE
LEGAL

TOTAL ACRES	0.31
REAL ESTATE	36400
BUILDINGS	120100
MOTOR VEHIC	0
TOTAL VALUE	156500

55 N 200 E # HRMAN
HERRIMAN UT

EDIT 1 FACTOR BYPASS
84065654355

LOC: 55 N 200 E # HRMN
SUB: HERRIMAN CIT

EDIT 1 BOOK 6491 PAGE 2387 DATE 08/05/1992
TYPE UNKN PLAT

12/24/2002 PROPERTY DESCRIPTION FOR TAXATION PURPOSES ONLY
BEG AT SE COR LOT 4, BLK 18, HERRIMAN CITY PLAT; N 7.07 RDS;
W 7.07 RDS; S 7.07 RDS; E 7.07 RDS TO BEG. 4584-922
4927-0697 5556-2693

PFKEYS: 1=VTNH 2=VTOP 4=VTAU 6=NEXT 7=RTRN VTAS 8=RXMU 10=RXBK 11=RXPN 12=PREV

BK8709PG0291

VTDI 26-34-400-062-0000	DIST 71	TOTAL ACRES	1.07
LUGO, JASON J &	PRINT P UPDATE	REAL ESTATE	60780
LORI L; JT	LEGAL	BUILDINGS	90900
	TAX CLASS	MOTOR VEHIC	0
645 W MAIN ST # HRRMN	EDIT 1 FACTOR BYPASS	TOTAL VALUE	151680
HERRIMAN UT	84065 45		
LOC: 6475 W UONE ELEVEN HWY	EDIT 1 BOOK 8414	PAGE 8352	DATE 01/11/2001
SUB:		TYPE UNKN	PLAT
12/24/2002 PROPERTY DESCRIPTION FOR TAXATION PURPOSES ONLY			
LOT 1, LEWIS ACRE. 4897-180 6391-316 6560-2486 7154-0200			
7863-0648			

PFKEYS: 1=VTNH 2=VTOP 4=VTAU 6=NEXT 7=RTRN VTAS 8=RXMU 10=RXBK 11=RXPN 12=PREV

BK8709PG0292

VTDI 26-35-406-028-0000	DIST 71	TOTAL ACRES	0.50
LORDS, CALMAN &	PRINT P	REAL ESTATE	45500
KEELY; JT	UPDATE	BUILDINGS	114100
	LEGAL	MOTOR VEHIC	0
	TAX CLASS	TOTAL VALUE	159600
13142 THUNDER MOUNTAIN LN	EDIT 1	FACTOR BYPASS	
RIVERTON UT	84065896242		
LOC: 13134 S 5800 W	EDIT 1	BOOK 8656	PAGE 4594
SUB:			DATE 10/01/2002
			TYPE UNKN PLAT
12/24/2002 PROPERTY DESCRIPTION FOR TAXATION PURPOSES ONLY			
LOT 1, NORTHRUP LOG HOMES PHASE 1. 8082-1659			
8276-7537			

PFKEYS: 1=VTNH 2=VTOP 4=VTAU 6=NEXT 7=RTRN VTAS 8=RXMU 10=RXBK 11=RXPN 12=PREV

BK8709PG0293

VTDI 32-03-400-026-0000 DIST 71

LEWIS, RUSSELL D II

PRINT P UPDATE

LEGAL

TAX CLASS

FACTOR BYPASS

TOTAL ACRES 1.24

REAL ESTATE 49390

BUILDINGS 177270

MOTOR VEHIC 0

TOTAL VALUE 226660

6774 W ROSE CANYON RD EDIT 1

HERRIMAN UT 84065653474

LOC: 6774 W ROSE CANYON RD EDIT 1 BOOK 6841 PAGE 1730 DATE 07/08/1994

SUB: TYPE UNKN PLAT

12/24/2002 PROPERTY DESCRIPTION FOR TAXATION PURPOSES ONLY

BEG S 0-06'23" W 464.43 FT & S 70-24'13" W 2823.01 FT FR E

1/4 COR SEC 3, T 4S, R 2W, SLM; N 0-09'20" E 53.126 FT; N

0-09'20" E 253.8 FT; S 89-53'37" E 200 FT; S 0-09'20" W

182.15 FT; S 0-09'20" W 53.126 FT; S 70-24'13" W 212.5 FT TO

BEG. 1.24 AC 6429-2722 6573-561

PFKEYS: 1=VTNH 2=VTOP 4=VTAU 6=NEXT 7=RTRN VTAS 8=RXMU 10=RXBK 11=RXPN 12=PREV

BK8709PG0294

VTDI 26-35-301-018-0000	DIST 71	TOTAL ACRES	0.14
LEWIS, MELVIN L & CONSTANCE P	PRINT P	UPDATE	REAL ESTATE 4600
(JT)		LEGAL	BUILDINGS 0
% NATHAN PARRY		TAX CLASS	MOTOR VEHIC 0
330 W MAIN ST	EDIT 1	FACTOR BYPASS	TOTAL VALUE 4600
HERRIMAN UT	84065	30	
LOC: 330 W MAIN ST	EDIT 1	BOOK 5445	PAGE 2160 DATE 00/00/0000
SUB:			TYPE UNKN PLAT

12/24/2002 PROPERTY DESCRIPTION FOR TAXATION PURPOSES ONLY
 BEG S 520 FT & N 87-27' E 914.33 FT & N 06-33' W 33 FT & N
 83-27' E 78.95 FT FR W 1/4 COR OF SEC 35, T 3S, R 2W, S L M;
 N 83-27' E 45.25 FT; N 09-27' W 166 FT; S 83-27' W 31.29 FT;
 S 04-46' E 166.32 FT TO BEG. 0.14 AC M OR L.

PFKEYS: 1=VTNH 2=VTOP 4=VTAU 6=NEXT 7=RTRN VTAS 8=RXMU 10=RXBK 11=RXPN 12=PREV

BK8709PG0295

VTDI 26-35-301-005-0000 DIST 71

LEWIS, MELVIN L & CONSTANCE P PRINT P UPDATE
(JT) LEGAL

TOTAL ACRES	0.30
REAL ESTATE	36200
BUILDINGS	91900
MOTOR VEHIC	0
TOTAL VALUE	128100

1954 W 1600 N EDIT 1 TAX CLASS
ST GEORGE UT 847704705 FACTOR BYPASS

LOC: 330 W MAIN ST EDIT 1 BOOK 5828 PAGE 0338 DATE 10/23/1986
SUB: TYPE UNKN PLAT

12/24/2002 PROPERTY DESCRIPTION FOR TAXATION PURPOSES ONLY
COM 1018.09 FT E & S 9-37' E 366.28 FT FR W 1/4 COR SEC 35,
T 3S, R 2W, SL MER, N 9-37' W 166 FT; S 83-27' W 80 FT; S
9-37' E 166 FT; N 83-27' E 80 FT TO BEG. 0.3 AC.

PFKEYS: 1=VTNH 2=VTOP 4=VTAU 6=NEXT 7=RTRN VTAS 8=RXMU 10=RXBK 11=RXPN 12=PREV

BK8709PG0296

VTDI 26-26-300-002-0000	DIST 71	TOTAL ACRES	56.60
LAST HOLDOUT LLC, THE	PRINT P UPDATE	REAL ESTATE	1400900
	LEGAL	BUILDINGS	0
7677 S LINCOLN ST	TAX CLASS GB	MOTOR VEHIC	0
MIDVALE UT	EDIT 1 FACTOR BYPASS	TOTAL VALUE	2540
LOC: 12250 S 6000 W	84047732177		
SUB:	EDIT 1 BOOK 8550	PAGE 6633	DATE 01/04/2002
		TYPE UNKN PLAT	

12/24/2002 PROPERTY DESCRIPTION FOR TAXATION PURPOSES ONLY
 COM 80 RDS E & 66 RDS N FR SW COR SEC 26 T 3S R 2W SLM N 94
 RDS; E 98 RDS; S 94 RDS; W 98 RDS TO BEG. 56.6 AC. 6311-1531
 8550-6625,6628

PFKEYS: 1=VTNH 2=VTOP 4=VTAU 6=NEXT 7=RTRN VTAS 8=RXMU 10=RXBK 11=RXPN 12=PREV

BK8709PG0297

VTDI 26-26-400-001-0000	DIST 71	TOTAL ACRES	35.00
LAST HOLDOUT LLC, THE	PRINT P UPDATE	REAL ESTATE	854700
	LEGAL	BUILDINGS	0
7677 S LINCOLN ST	TAX CLASS GB	MOTOR VEHIC	0
MIDVALE UT	EDIT 1 FACTOR BYPASS	TOTAL VALUE	1570
LOC: 12441 S 6000 W # APXBT	84047732177		
SUB:	EDIT 1 BOOK 8550	PAGE 6633	DATE 01/04/2002
		TYPE UNKN PLAT	

12/24/2002 PROPERTY DESCRIPTION FOR TAXATION PURPOSES ONLY
 BEG 80 RDS N & 80 RDS W FR SE COR SEC 26, T 3S, R 2W, S L M;
 S 13 1/3 RDS; W 60 RDS; N 93 1/3 RDS; E 60 RDS; S 80 RDS TO
 BEG. 35 AC M OR L. 5089-0269 8502-8439 8550-6625,6628

PFKEYS: 1=VTNH 2=VTOP 4=VTAU 6=NEXT 7=RTRN VTAS 8=RXMU 10=RXBK 11=RXPN 12=PREV

BK8709PG0298

VTDI 26-35-177-006-0000 DIST 71

KUHN, KATHLEEN A

PRINT P UPDATE
LEGAL

TOTAL ACRES	0.57
REAL ESTATE	47200
BUILDINGS	39800
MOTOR VEHIC	0
TOTAL VALUE	87000

80 W 100 N
RIVERTON UT

EDIT 1 FACTOR BYPASS
84065650580

LOC: 80 W 100 N

EDIT 1 BOOK 8658 PAGE 1459 DATE 10/02/2002

SUB: TYPE UNKN PLAT

12/24/2002 PROPERTY DESCRIPTION FOR TAXATION PURPOSES ONLY
 BEG AT THE SW COR LOT 2, BLK 23, HERRIMAN CITY PLOT; N
 153.31 FT; E 163.31 FT; S 153.31 FT; W 163.31 FT TO BEG
 3998-0094,0095 4476-0975,0977 6330-2795,2796 6630-2797

PFKEYS: 1=VTNH 2=VTOP 4=VTAU 6=NEXT 7=RTRN VTAS 8=RXMU 10=RXBK 11=RXPN 12=PREV

BK8709PG0299

VTDI 26-35-406-030-0000	DIST 71	TOTAL ACRES	0.98
KRAMER, DAVID &	PRINT P	UPDATE	REAL ESTATE 56700
SHERILEE; JT		LEGAL	BUILDINGS 218700
	TAX CLASS		MOTOR VEHIC 0
13138 THUNDER MOUNTAIN LN EDIT 1	FACTOR BYPASS		TOTAL VALUE 275400
RIVERTON UT	84065357738		
LOC: 13138 THUNDER MOUNTAIN LN EDIT 1	BOOK 8256	PAGE 2098	DATE 05/27/1999
SUB:		TYPE UNKN	PLAT
12/24/2002 PROPERTY DESCRIPTION FOR TAXATION PURPOSES ONLY			
LOT 202, NORTHRUP LOG HOMES PHASE 2.			

PFKEYS: 1=VTNH 2=VTOP 4=VTAU 6=NEXT 7=RTRN VTAS 8=RXMU 10=RXBK 11=RXPN 12=PREV

BK8709PG0300

VTDI 26-35-376-020-0000	DIST 71	TOTAL ACRES	1.10
KINDSVOGEL, JOYCE	PRINT P UPDATE	REAL ESTATE	61780
	LEGAL	BUILDINGS	125500
	TAX CLASS	MOTOR VEHIC	0
13292 S 6000 W	EDIT 1 FACTOR BYPASS	TOTAL VALUE	187280
RIVERTON UT	84065350992		
LOC: 13292 S 6000 W	EDIT 1 BOOK 8451	PAGE 5421	DATE 05/01/2001
SUB:		TYPE UNKN	PLAT
12/24/2002 PROPERTY DESCRIPTION FOR TAXATION PURPOSES ONLY			
LOT 2, PARRY PLAT A SUB. 6195-1369 7321-0219 7975-1432			

PFKEYS: 1=VTNH 2=VTOP 4=VTAU 6=NEXT 7=RTRN VTAS 8=RXMU 10=RXBK 11=RXPN 12=PREV

BK8709PG0301

VTDI 26-35-254-015-0000	DIST 71	TOTAL ACRES	0.82
KAVANAGH, DAN N &	PRINT P	UPDATE	REAL ESTATE 53700
KIM P; JT		LEGAL	BUILDINGS 64600
	TAX CLASS		MOTOR VEHIC 0
140 N PIONEER ST	EDIT 1	FACTOR BYPASS	TOTAL VALUE 118300
RIVERTON UT	84065350440		
LOC: 140 N PIONEER ST	EDIT 1	BOOK 6726	PAGE 2164 DATE 08/23/1993
SUB:			TYPE UNKN PLAT

12/24/2002 PROPERTY DESCRIPTION FOR TAXATION PURPOSES ONLY
 BEG S 135 FT FR NW COR LOT 3, BLK 24, HERRIMAN CITY PLOT; S
 98.31 FT; E 14.14 RDS; N 98.31 FT; W 14.14 RDS TO BEG. ALSO
 BEG NW COR LOT 2, SD BLK 24; S 54.81 FT; E 14.14 RDS; N
 54.81 FT; W 14.14 RDS TO BEG. 0.82 AC 6443-756 6455-2245

PFKEYS: 1=VTNH 2=VTOP 4=VTAU 6=NEXT 7=RTRN VTAS 8=RXMU 10=RXBK 11=RXPN 12=PREV

BK8709PG0302

VTDI 26-35-351-037-0000	DIST 71	TOTAL ACRES	1.13
JOSEPHSON, MICHAEL B &	PRINT P	UPDATE	REAL ESTATE 60690
JODEL; JT		LEGAL	BUILDINGS 151500
	TAX CLASS		MOTOR VEHIC 0
13327 S ROSE CANYON RD	EDIT 1	FACTOR BYPASS	TOTAL VALUE 212190
RIVERTON UT	84065653327		
LOC: 13327 S ROSE CANYON RD	EDIT 1	BOOK 8378	PAGE 5407 DATE 08/03/2000
SUB:			TYPE UNKN PLAT
12/24/2002 PROPERTY DESCRIPTION FOR TAXATION PURPOSES ONLY			
LOT 1, JOSEPHSON SUB. 7712-1847			

PFKEYS: 1=VTNH 2=VTOP 4=VTAU 6=NEXT 7=RTRN VTAS 8=RXMU 10=RXBK 11=RXPN 12=PREV

BK8709PG0303

VTDI 26-35-332-004-0000	DIST 71	TOTAL ACRES	1.25
JORDAN SCHOOL DISTRICT	PRINT V UPDATE	REAL ESTATE	41300
	LEGAL	BUILDINGS	0
% RODNEY W BUTTERFIELD	TAX CLASS OE	MOTOR VEHIC	0
249 W MAIN ST	EDIT 1 FACTOR BYPASS	TOTAL VALUE	0
HERRIMAN UT	84065 49		
LOC: 13200 S PIONEER ST	EDIT 1 BOOK 8334	PAGE 0001	DATE 02/22/2001
SUB: HERRIMAN SUB		TYPE UNKN	PLAT
12/24/2002	PROPERTY DESCRIPTION FOR TAXATION PURPOSES ONLY		
	LOT 2 BLK 6 HERRIMAN		

PFKEYS: 1=VTNH 2=VTOP 4=VTAU 6=NEXT 7=RTRN VTAS 8=RXMU 10=RXBK 11=RXPN 12=PREV

BK8709PG0304

VTDI 26-35-332-003-0000	DIST 71		TOTAL ACRES	1.25
JORDAN SCHOOL DISTRICT		PRINT V UPDATE	REAL ESTATE	41300
		LEGAL	BUILDINGS	0
% RODNEY W BUTTERFIELD		TAX CLASS OE	MOTOR VEHIC	0
249 W MAIN ST	EDIT 1	FACTOR BYPASS	TOTAL VALUE	0
HERRIMAN UT	84065	49		
LOC: 67 W 100 S	EDIT 1	BOOK 8334	PAGE 0001	DATE 02/22/2001
SUB: HERRIMAN SUB			TYPE UNKN	PLAT
12/24/2002 PROPERTY DESCRIPTION FOR TAXATION PURPOSES ONLY				
LOT 3, BLK 6 HERRIMAN				

PFKEYS: 1=VTNH 2=VTOP 4=VTAU 6=NEXT 7=RTRN VTAS 8=RXMU 10=RXBK 11=RXPN 12=PREV

BK8709PG0305

VTDI 26-35-331-004-0000	DIST 71	TOTAL ACRES	1.25
JORDAN SCHOOL DISTRICT	PRINT V UPDATE	REAL ESTATE	41300
	LEGAL	BUILDINGS	0
% RODNEY W BUTTERFIELD	TAX CLASS OE	MOTOR VEHIC	0
249 W MAIN ST	EDIT 1 FACTOR BYPASS	TOTAL VALUE	0
HERRIMAN UT	84065 49		
LOC: 67 W 100 S	EDIT 1 BOOK 8334	PAGE 0001	DATE 02/22/2001
SUB: HERRIMAN SUB		TYPE UNKN PLAT	
12/24/2002 PROPERTY DESCRIPTION FOR TAXATION PURPOSES ONLY			
LOT 4, BLK 7 HERRIMAN			

PFKEYS: 1=VTNH 2=VTOP 4=VTAU 6=NEXT 7=RTRN VTAS 8=RXMU 10=RXBK 11=RXPN 12=PREV

BK8709PG0306

VTDI 26-35-428-018-0000 DIST 71
 JONES, EVAN D & CHERYL A; PRINT P UPDATE
 JT LEGAL
 PO BOX 124 TAX CLASS
 RIVERTON UT EDIT 1 FACTOR BYPASS
 LOC: 13217 S 5800 W EDIT 1 BOOK 6666 PAGE 1451 DATE 06/02/1993
 SUB: TYPE UNKN PLAT

TOTAL ACRES	1.00
REAL ESTATE	58500
BUILDINGS	155300
MOTOR VEHIC	0
TOTAL VALUE	213800

12/24/2002 PROPERTY DESCRIPTION FOR TAXATION PURPOSES ONLY
 BEG E 299.31 FT & S 898.27 FT M OR L FR NW COR LOT 4, BLK
 11, HERRIMAN CITY PLAT; E 189.5 FT; S 229.87 FT M OR L; W
 189.5 FT; N 229.87 FT TO BEG. 1.0 AC 5872-202 6278-1836
 6283-1100, 1102 6363-397, 398 6363-0400 6556-1140

PFKEYS: 1=VTNH 2=VTOP 4=VTAU 6=NEXT 7=RTRN VTAS 8=RXMU 10=RXBK 11=RXPN 12=PREV

BK8709PG0307

VTDI 26-34-400-075-0000	DIST 71	TOTAL ACRES	1.00
JOLLEY, KELLY B &	PRINT P	REAL ESTATE	58500
CAREY A; JT	UPDATE	BUILDINGS	165000
	LEGAL	MOTOR VEHIC	0
	TAX CLASS	TOTAL VALUE	223500
13288 S ROSE CANYON RD	EDIT 1	FACTOR BYPASS	
RIVERTON UT	84065655488		
LOC: 13288 S ROSE CANYON RD	EDIT 0	BOOK 7770	PAGE 0291
			DATE 12/12/1997
SUB:			TYPE UNKN PLAT
12/24/2002 PROPERTY DESCRIPTION FOR TAXATION PURPOSES ONLY			
LOT 1, C JOLLEY SUB.. 7622-2552			

PFKEYS: 1=VTNH 2=VTOP 4=VTAU 6=NEXT 7=RTRN VTAS 8=RXMU 10=RXBK 11=RXPN 12=PREV

BK8709PG0308

VTDI 26-35-405-009-0000	DIST 71	TOTAL ACRES	0.42
JOHNSON, STEVEN P &	PRINT P	UPDATE	REAL ESTATE 43400
FRANCES E; JT		LEGAL	BUILDINGS 92000
	TAX CLASS		MOTOR VEHIC 0
13133 S 6000 W	EDIT 1	FACTOR BYPASS	TOTAL VALUE 135400
RIVERTON UT	84065460333		
LOC: 26 E MAIN ST	EDIT 1	BOOK 8282	PAGE 0416 DATE 11/15/1999
SUB:			TYPE UNKN PLAT

12/24/2002 PROPERTY DESCRIPTION FOR TAXATION PURPOSES ONLY
 THE S 125.3 FT OF W 145.31 FT OF LOT 3, BLK 10, HERRIMAN
 CITY PLAT. 3795-0278 5966-2989 5966-3001

PFKEYS: 1=VTNH 2=VTOP 4=VTAU 6=NEXT 7=RTRN VTAS 8=RXMU 10=RXBK 11=RXPN 12=PREV

BK8709PG0309

VTDI 26-35-405-008-0000 DIST 71
 JOHNSON, STEVE PRINT P UPDATE N TOTAL ACRES 0.36
 REAL ESTATE 37700
 LEGAL N BUILDINGS 74300
 TAX CLASS MOTOR VEHIC 0
 26 E MAIN ST EDIT 1 FACTOR BYPASS TOTAL VALUE 112000
 HERRIMAN UT 84065 26
 LOC: 26 E MAIN ST EDIT 1 BOOK 8533 PAGE 3109 DATE 11/30/2001
 SUB: TYPE UNKN PLAT
12/24/2002 PROPERTY DESCRIPTION FOR TAXATION PURPOSES ONLY
 THE N 108.01 FT OF W 145.31 FT OF LOT 3, BLK 10, HERRIMAN
 CITY PLAT. 3795-0278 5966-2989 5966-3001 8282-0416 8397-3786
 8510-2662

PFKEYS: 1=VTNH 2=VTOP 4=VTAU 6=NEXT 7=RTRN VTAS 8=RXMU 10=RXBK 11=RXPN 12=PREV

BK8709PG0310

VTDI 26-35-177-001-0000	DIST 71		TOTAL ACRES	0.26
MILLER, JAMES E &		PRINT P	REAL ESTATE	39300
JUDITH F; JT			BUILDINGS	73100
			MOTOR VEHIC	0
170 N 100 W		TAX CLASS	TOTAL VALUE	112400
HERRIMAN UT	EDIT 1	FACTOR BYPASS		
LOC: 176 N 100 W	84065	70		
SUB:	EDIT 1	BOOK 7654	PAGE 2979	DATE 05/08/1997
			TYPE UNKN PLAT	

12/24/2002 PROPERTY DESCRIPTION FOR TAXATION PURPOSES ONLY
 BEG 133.31 FT N FR SW COR LOT 3, BLK 23, HERRIMAN CITY PLAT;
 N 100 FT; E 114 FT; S 100 FT; W 114 FT TO BEG. 0.26 AC M OR
 L. 4971-0607

PFKEYS: 1=VTNH 2=VTOP 4=VTAU 6=NEXT 7=RTRN VTAS 8=RXMU 10=RXBK 11=RXPN 12=PREV

BK8709PG0311

VTDI 26-35-176-004-0000 DIST 71
MILLER, KIM

PRINT B UPDATE
LEGAL

TOTAL ACRES	1.17
REAL ESTATE	64090
BUILDINGS	75580
MOTOR VEHIC	0
TOTAL VALUE	139670

198 W 100 N
HERRIMAN UT
LOC: 198 W 100 N
SUB:

EDIT 1
84065650698

TAX CLASS
FACTOR BYPASS

EDIT 1 BOOK 8657 PAGE 1310 DATE 10/01/2002
TYPE UNKN PLAT

12/24/2002 PROPERTY DESCRIPTION FOR TAXATION PURPOSES ONLY
COM 106.5 RDS E & S 5-14' E 146.3 RDS FR NW COR SEC 35 T 3S
R 2W SL MER S 69-26'40" W 211 FT N 5-14' W 242 FT N 69-
26'40" E 211 FT S 5-14' E 242 FT TO BEG 1.17 AC 5416-2011
5424-2054 5923-2176
6293-1506

PFKEYS: 1=VTNH 2=VTOP 4=VTAU 6=NEXT 7=RTRN VTAS 8=RXMU 10=RXBK 11=RXPN 12=PREV

BK8709PG0312

VTDI 26-35-427-001-0000 DIST 71
 MILLER, JAMES E & JUDITH F; JT
 170 N 100 W HERRIMAN UT
 LOC: 325 E MAIN ST # HRMN
 SUB: HERRIMAN PLAT

PRINT P	UPDATE	TOTAL ACRES	2.82
	LEGAL	REAL ESTATE	93100
TAX CLASS GB		BUILDINGS	1600
FACTOR BYPASS		MOTOR VEHIC	0
		TOTAL VALUE	1700

EDIT 1 84065 70
 EDIT 1 BOOK 8279 PAGE 4738 DATE 05/25/1999
 TYPE UNKN PLAT

12/24/2002 PROPERTY DESCRIPTION FOR TAXATION PURPOSES ONLY
 COM NE COR OF NE 1/4 OF SE 1/4, SEC 35, T 3S, R 2W, S L M; W
 613.8 FT; S 323.62 FT TO STATE ROAD; E'LY ALG SD RD TO E
 LINE, BLK 15; N 233.21 FT TO BEG. 3916-0464 4314-0186

PFKEYS: 1=VTNH 2=VTOP 4=VTAU 6=NEXT 7=RTRN VTAS 8=RXMU 10=RXBK 11=RXPN 12=PREV

BK8709PG0313

VTDI 26-35-279-001-0000	DIST 71	TOTAL ACRES	3.96
MILLER, JAMES E & JUDITH	PRINT P	UPDATE	REAL ESTATE 130700
		LEGAL	BUILDINGS 0
	TAX CLASS GB		MOTOR VEHIC 0
170 N 100 W	EDIT 1	FACTOR BYPASS	TOTAL VALUE 1480
HERRIMAN UT	84065658670		
LOC: 5675 W 12970 S	EDIT 1	BOOK 4052	PAGE 0283 DATE 00/00/0000
SUB: HERRIMAN			TYPE UNKN PLAT
12/24/2002	PROPERTY DESCRIPTION FOR TAXATION PURPOSES ONLY		
	COM SE COR OF SE 1/4 OF NE 1/4, SEC 35, T 3S, R 2W, S L M; W		
	43.2 RDS; N 14 2/3 RDS; E 43.2 RDS; S 14 2/3 RDS TO BEG		
	3916-465		

PFKEYS: 1=VTNH 2=VTOP 4=VTAU 6=NEXT 7=RTRN VTAS 8=RXMU 10=RXBK 11=RXPN 12=PREV

BK8709PG0314

VTDI 26-35-176-004-0000 DIST 71

MILLER, KIM

PRINT B UPDATE
LEGAL

TOTAL ACRES	1.17
REAL ESTATE	64090
BUILDINGS	75580
MOTOR VEHIC	0
TOTAL VALUE	139670

198 W 100 N

HERRIMAN UT

LOC: 198 W 100 N

SUB:

EDIT 1 FACTOR BYPASS
84065650698

EDIT 1 BOOK 8657 PAGE 1310 DATE 10/01/2002
TYPE UNKN PLAT

12/24/2002 PROPERTY DESCRIPTION FOR TAXATION PURPOSES ONLY

COM 106.5 RDS E & S 5-14' E 146.3 RDS FR NW COR SEC 35 T 3S
R 2W SL MER S 69-26'40" W 211 FT N 5-14' W 242 FT N 69-
26'40" E 211 FT S 5-14' E 242 FT TO BEG 1.17 AC 5416-2011
5424-2054 5923-2176
6293-1506

PFKEYS: 1=VTNH 2=VTOP 4=VTAU 6=NEXT 7=RTRN VTAS 8=RXMU 10=RXBK 11=RXPN 12=PREV

BK8709PG0315

VTDI 26-35-176-013-0000 DIST 71
 MILLER, JOHN B & PRINT P UPDATE
 LOLA D; JT LEGAL

TOTAL ACRES	2.03
REAL ESTATE	92480
BUILDINGS	106070
MOTOR VEHIC	0
TOTAL VALUE	198550

125 N 100 W EDIT 1 TAX CLASS FACTOR BYPASS
 HERRIMAN UT 84065 25
 LOC: 125 W 100 N EDIT 0 BOOK 8231 PAGE 1135 DATE 05/27/1999
 SUB: TYPE UNKN PLAT

12/24/2002 PROPERTY DESCRIPTION FOR TAXATION PURPOSES ONLY
 BEG E 1755.6 FT & S 5-14' E 2413.95 FT & E 44.67 FT FR NW
 COR SEC 35, T 3S, R 2W, SLM; W 44.67 FT; N 5-14' W 234.3 FT;
 E 384.5 FT; S 233.31 FT; W 318.46 FT TO BEG. LESS ST. 2.03
 AC. 7043-1581

PFKEYS: 1=VTNH 2=VTOP 4=VTAU 6=NEXT 7=RTRN VTAS 8=RXMU 10=RXBK 11=RXPN 12=PREV

BK8709PG0316

VTDI 26-35-427-001-0000 DIST 71
 MILLER, JAMES E & JUDITH F; JT
 170 N 100 W HERRIMAN UT
 LOC: 325 E MAIN ST # HRMN
 SUB: HERRIMAN PLAT

PRINT P	UPDATE	TOTAL ACRES	2.82
	LEGAL	REAL ESTATE	93100
TAX CLASS GB		BUILDINGS	1600
EDIT 1	FACTOR BYPASS	MOTOR VEHIC	0
84065	70	TOTAL VALUE	1700

BOOK 8279 PAGE 4738 DATE 05/25/1999
 TYPE UNKN PLAT

12/24/2002 PROPERTY DESCRIPTION FOR TAXATION PURPOSES ONLY
 COM NE COR OF NE 1/4 OF SE 1/4, SEC 35, T 3S, R 2W, S L M; W
 613.8 FT; S 323.62 FT TO STATE ROAD; E'LY ALG SD RD TO E
 LINE, BLK 15; N 233.21 FT TO BEG. 3916-0464 4314-0186

PFKEYS: 1=VTNH 2=VTOP 4=VTAU 6=NEXT 7=RTRN VTAS 8=RXMU 10=RXBK 11=RXPN 12=PREV

BK8709PG0317

VTDI 26-35-406-021-0000 DIST 71
 MILLER, JAMES E & JUDITH R; JT
 170 N 100 W HERRIMAN UT
 LOC: 25 S 100 E
 SUB:

PRINT	P	UPDATE	TOTAL ACRES	0.64
		LEGAL	REAL ESTATE	49000
		TAX CLASS GB	BUILDINGS	4600
EDIT 1		FACTOR BYPASS	MOTOR VEHIC	0
84065	70		TOTAL VALUE	43580
EDIT 1	BOOK 7641	PAGE 1148	DATE 03/16/1998	
		TYPE UNKN PLAT		

12/24/2002 PROPERTY DESCRIPTION FOR TAXATION PURPOSES ONLY
 BEG SW COR LOT 3, BLOCK 11, HERRIMAN; N 125.31 FT; E 73 FT;
 S 8.66 FT; E 160.31 FT; S 116.66 FT; W 233.31 FT TO BEG .64
 AC.

PFKEYS: 1=VTNH 2=VTOP 4=VTAU 6=NEXT 7=RTRN VTAS 8=RXMU 10=RXBK 11=RXPN 12=PREV

BK8709PG0318

VTDI 26-35-329-001-0000	DIST 71		TOTAL ACRES	1.25
MILLER, JAMES E &		PRINT P UPDATE	REAL ESTATE	60900
JUDITH F; JT			BUILDINGS	0
		TAX CLASS	MOTOR VEHIC	0
170 N 100 W	EDIT 1	FACTOR BYPASS	TOTAL VALUE	60900
HERRIMAN UT	84065	70		
LOC: 154 W MAIN ST	EDIT 1	BOOK 8279	PAGE 4736	DATE 05/25/1999
SUB: HERRIMAN			TYPE UNKN	PLAT
12/24/2002 PROPERTY DESCRIPTION FOR TAXATION PURPOSES ONLY				
LOT 3, BLK 8, HERRIMAN 4314-0185				

PFKEYS: 1=VTNH 2=VTOP 4=VTAU 6=NEXT 7=RTRN VTAS 8=RXMU 10=RXBK 11=RXPN 12=PREV

BK8709PG0319

VTDI 26-35-301-026-0000 DIST 71
 MILLER, JAMES E & JUDITH F; PRINT P UPDATE
 JT LEGAL
 170 N 100 W EDIT 1 TAX CLASS GB
 RIVERTON UT 84065658670 FACTOR BYPASS
 LOC: 370 W MAIN ST EDIT 1 BOOK 6517 PAGE 1176 DATE 09/25/1992
 SUB: TYPE UNKN PLAT

TOTAL ACRES	1.10
REAL ESTATE	50100
BUILDINGS	0
MOTOR VEHIC	0
TOTAL VALUE	300

12/24/2002 PROPERTY DESCRIPTION FOR TAXATION PURPOSES ONLY
 BEG S 523.2 FT & N 83-27' E 757.72 FT FR W 1/4 COR OF SEC
 35, T 3S, R 2W, S L M; N 06-33' W 341.68 FT; N 78-51'55" E
 114.9 FT; S 14-11' E 354 FT; S 83-27' W 161.56 FT TO BEG.
 1.099 AC 5622-2339, 2341 6517-1174, 1175

PFKEYS: 1=VTNH 2=VTOP 4=VTAU 6=NEXT 7=RTRN VTAS 8=RXMU 10=RXBK 11=RXPN 12=PREV

BK8709PG0320

VTDI 26-35-279-001-0000	DIST 71	TOTAL ACRES	3.96
MILLER, JAMES E & JUDITH	PRINT P UPDATE	REAL ESTATE	130700
	LEGAL	BUILDINGS	0
	TAX CLASS GB	MOTOR VEHIC	0
170 N 100 W	EDIT 1 FACTOR BYPASS	TOTAL VALUE	1480
HERRIMAN UT	84065658670		
LOC: 5675 W 12970 S	EDIT 1 BOOK 4052	PAGE 0283	DATE 00/00/0000
SUB: HERRIMAN		TYPE UNKN PLAT	
12/24/2002 PROPERTY DESCRIPTION FOR TAXATION PURPOSES ONLY			
COM SE COR OF SE 1/4 OF NE 1/4, SEC 35, T 3S, R 2W, S L M; W			
43.2 RDS; N 14 2/3 RDS; E 43.2 RDS; S 14 2/3 RDS TO BEG			
3916-465			

PFKEYS: 1=VTNH 2=VTOP 4=VTAU 6=NEXT 7=RTRN VTAS 8=RXMU 10=RXBK 11=RXPN 12=PREV

BK8709PG0321

NAME MILLER, JAMES E & NEW/UPDT TAX DIST OK 71
CONT JUDITH F; JT NB CODE
C/O,AT ACREAGE 0.00

STREET 170 N 100 W EDIT
CITY HERRIMAN UT 84065658670
LOCATE 370 W MAIN ST EDIT CERTIFY I ASSR BATCH NO 0 SEQ 000
UNKNWN EDIT N PLAT

PROPERTY DESCRIPTION

DESC 1 BEG E 48.6 RDS FR W 1/4 COR SEC 35, T 3S, R 2W, SLM; S WORK CRD
DESC 2 14-15' E 222.6 FT; N 83-27' E 466.8 FT; N 9-37' W 195 FT; PRINTED
DESC 3 S 77-55' W 142.12 FT; W 347 FT TO BEG. 2.14 AC.
DESC 4 6278-2774

3 DESC
LINES

MORE

OLD PARCEL NUMBERS
26-35-301-029-0000

MORE TOTAL 1

BK8709PG0322

VTDI 26-35-202-016-0000	DIST 71	TOTAL ACRES	1.19
MILLER, JAMES E & JUDITH F;	PRINT P UPDATE	REAL ESTATE	39300
JT	LEGAL	BUILDINGS	0
	TAX CLASS GB	MOTOR VEHIC	0
170 N 100 W	EDIT 1 FACTOR BYPASS	TOTAL VALUE	620
HERRIMAN UT	84065658670		
LOC: 12800 S 5815 W	EDIT 1	BOOK 6394	PAGE 0001 DATE 12/03/1992
SUB:			TYPE UNKN PLAT

12/24/2002 PROPERTY DESCRIPTION FOR TAXATION PURPOSES ONLY
 BEG N 0-30'09" E 539.58 FT & S 89-29'51" E 546.69 FT & S
 0-30'09" W 178.23 FT & S 89-29'51" E E 329.69 FT & N
 0-59'51" W 228.31 FT FR NW COR OF BLK 24, HERRIMAN TOWNSITE
 SURVEY; N 0-59'51" W 150.64 FT; N 89-29'51" W 344.77 FT; S
 0-30'09" W 150.59 FT; S 89-29'51" E 348.71 FT TO BEG. 1.199
 AC 5720-737 6217-1633 6242-1812

PFKEYS: 1=VTNH 2=VTOP 4=VTAU 6=NEXT 7=RTRN VTAS 8=RXMU 10=RXBK 11=RXPN 12=PREV

BK8709PG0323

VTDI 26-35-202-015-0000	DIST 71	TOTAL ACRES	1.19
MILLER, JAMES E & JUDITH F;	PRINT P UPDATE	REAL ESTATE	39300
JT	LEGAL	BUILDINGS	0
	TAX CLASS GB	MOTOR VEHIC	0
170 N 100 W	EDIT 1 FACTOR BYPASS	TOTAL VALUE	620
HERRIMAN UT	84065658670		
LOC: 12800 S 5815 W	EDIT 1 BOOK 6394	PAGE 0001	DATE 12/03/1992
SUB:		TYPE UNKN PLAT	

12/24/2002 PROPERTY DESCRIPTION FOR TAXATION PURPOSES ONLY
 BEG N 0-30'09" E 539.58 FT & S 89-29'51" E 546.69 FT & S
 0-30'09" W 178.23 FT & S 89-29'51" E 329.69 FT; N 0-59' 51"
 W 378.95 FT FR NW COR OF BLK 24, HERRIMAN TOWNSITE SURVEY; N
 0-59'51" W 152.39 FT; N 89-29'51" W 340.78 FT; S 0-30'09" W
 152.33 FT; S 89-29'51" E 344.77 FT TO BEG. 1.199 AC 5720-737
 6217-1633 6242-1812

PFKEYS: 1=VTNH 2=VTOP 4=VTAU 6=NEXT 7=RTRN VTAS 8=RXMU 10=RXBK 11=RXPN 12=PREV

BK8709PG0324

VTDI 26-35-202-014-0000	DIST 71	TOTAL ACRES	1.19
MILLER, JAMES E & JUDITH F;	PRINT P	UPDATE	REAL ESTATE 39300
JT		LEGAL	BUILDINGS 0
	TAX CLASS GB		MOTOR VEHIC 0
170 N 100 W	EDIT 1	FACTOR BYPASS	TOTAL VALUE 620
HERRIMAN UT	84065658670		
LOC: 12800 S 5815 W	EDIT 1	BOOK 6394	PAGE 0001 DATE 12/03/1992
SUB:			TYPE UNKN PLAT

12/24/2002 PROPERTY DESCRIPTION FOR TAXATION PURPOSES ONLY
 BEG N 0-30'09" E 539.58 FT & S 89-29'51" E 546.69 FT & S
 00-30'09" W 178.23 FT & S 89-29'51" E 329.69 FT & N 0-59'51"
 W 531.34 FT FR NW COR OF BLK 24, HERRIMAN TOWNSITE SURVEY; N
 0-59'51" W 154.19 FT; N 89-29'51" W 336.75 FT; S 0-30'09" W
 154.14 FT; S 89-29'51" E 340.78 FT TO BEG. 1.199 AC
 6217-1633 5720-737 6242-1812

PFKEYS: 1=VTNH 2=VTOP 4=VTAU 6=NEXT 7=RTRN VTAS 8=RXMU 10=RXBK 11=RXPN 12=PREV

BK8709PG0325

VTDI 26-35-202-013-0000 DIST 71

MILLER, JAMES E & JUDITH F;
JT

PRINT P UPDATE
LEGAL

TOTAL ACRES	1.19
REAL ESTATE	39300
BUILDINGS	0
MOTOR VEHIC	0
TOTAL VALUE	620

170 N 100 W
HERRIMAN UT

EDIT 1 FACTOR BYPASS
84065658670

LOC: 12800 S 5815 W
SUB:

EDIT 1 BOOK 6394 PAGE 0001 DATE 12/03/1992
TYPE UNKN PLAT

12/24/2002 PROPERTY DESCRIPTION FOR TAXATION PURPOSES ONLY

BEG N 0-30'09" E 539.58 FT & S 89-29'51" E 546.69 FT & S
00-30'09" W 178.23 FT & S 89-29'51" E 329.69 FT & N 0-59'51"
W 685.53 FT FR NW COR OF BLK 24, HERRIMAN TOWNSITE SURVEY; N
0-59'51" W 167.68 FT; S 86-30'09" W 333.17 FT S 0-30'09" W
144.38 FT; S 89-29'51" E 336.75 FT TO BEG. 1.199 AC
6217-1633 6242-1812

PFKEYS: 1=VTNH 2=VTOP 4=VTAU 6=NEXT 7=RTRN VTAS 8=RXMU 10=RXBK 11=RXPN 12=PREV

BK8709PG0326

VTDI 26-35-177-009-0000 DIST 71
 MILLER, JAMES E & JUDITH F; JT
 170 N 100 W HERRIMAN UT
 LOC: 170 N 100 W
 SUB:

PRINT P	UPDATE	TOTAL ACRES	0.62
	LEGAL	REAL ESTATE	48600
TAX CLASS GB		BUILDINGS	92800
EDIT 1	FACTOR BYPASS	MOTOR VEHIC	0
		TOTAL VALUE	133800

EDIT 1 BOOK 6278 PAGE 2775 DATE 02/04/1991
 TYPE UNKN PLAT

12/24/2002 PROPERTY DESCRIPTION FOR TAXATION PURPOSES ONLY
 BEG SW COR LOT 3, BLK 23, HERRIMAN CITY PLAT; N 133.31 FT; E
 114 FT; S 33.31 FT; E 119.31 FT; S 100 FT; W 233.31 FT TO
 BEG. 0.62 AC

PFKEYS: 1=VTNH 2=VTOP 4=VTAU 6=NEXT 7=RTRN VTAS 8=RXMU 10=RXBK 11=RXPN 12=PREV

BK8709PG0327

VTDI 26-35-177-007-0000 DIST 71
 MILLER, JAMES E & JUDITH F PRINT P UPDATE
 (JT) LEGAL
 TAX CLASS GB
 170 N 100 W EDIT 1 FACTOR BYPASS
 HERRIMAN UT 84065658670
 LOC: 170 N 100 W EDIT 1 BOOK 5865 PAGE 1773 DATE 02/23/1987
 SUB: TYPE UNKN PLAT

TOTAL ACRES 0.43
 REAL ESTATE 34900
 BUILDINGS 0
 MOTOR VEHIC 0
 TOTAL VALUE 100

12/24/2002 PROPERTY DESCRIPTION FOR TAXATION PURPOSES ONLY
 BEG AT NW COR OF LOT 2, BLK 23, HERRIMAN CITY PLAT; S 80 FT;
 E 233.31 FT; N 80 FT; W 233.31 FT M OR L TO BEG. 5821-0503

PFKEYS: 1=VTNH 2=VTOP 4=VTAU 6=NEXT 7=RTRN VTAS 8=RXMU 10=RXBK 11=RXPN 12=PREV

BK8709PG0328

VTDI 26-35-252-003-0000	DIST 71	TOTAL ACRES	0.23
MOFFITT, RICHARD J &	PRINT P	UPDATE	REAL ESTATE 38500
WENDEE M; TC		LEGAL	BUILDINGS 89500
	TAX CLASS		MOTOR VEHIC 0
45 E 200 N	EDIT 1	FACTOR BYPASS	TOTAL VALUE 128000
HERRIMAN UT	84065654545		
LOC: 45 E 200 N	EDIT 1	BOOK 6970	PAGE 1414 DATE 07/11/1994
SUB:			TYPE UNKN PLAT

12/24/2002 PROPERTY DESCRIPTION FOR TAXATION PURPOSES ONLY
 BEG N 49.5 FT & E 153.31 FT FR NW COR BLK 24, HERRIMAN; N
 174.5 FT; E 80 FT; S 174.5 FT; W 80 FT TO BEG. LESS STREET
 0.23 AC M OR L 5075-0136 6493-2687

PFKEYS: 1=VTNH 2=VTOP 4=VTAU 6=NEXT 7=RTRN VTAS 8=RXMU 10=RXBK 11=RXPN 12=PREV

BK8709PG0329

VTDI 26-35-177-002-0000	DIST 71	TOTAL ACRES	0.36
MILLER, JAMES E & JUDITH F	PRINT P	UPDATE	REAL ESTATE 33500
		LEGAL	BUILDINGS 0
	TAX CLASS	GB	MOTOR VEHIC 0
170 N 100 W	EDIT 1	FACTOR BYPASS	TOTAL VALUE 100
HERRIMAN UT	84065658670		
LOC: 170 N 100 W	EDIT 1	BOOK 4793	PAGE 1463 DATE 00/00/0000
SUB:			TYPE UNKN PLAT

12/24/2002 PROPERTY DESCRIPTION FOR TAXATION PURPOSES ONLY
 BEG 114 FT E & 124 FT N FR SW COR LOT 3, BLK 23, HERRIMAN
 CITY PLOT; N 109.31 FT; E 119.31 FT; S 133.31 FT; W 119.31
 FT; N TO BEG. 3842-172

PFKEYS: 1=VTNH 2=VTOP 4=VTAU 6=NEXT 7=RTRN VTAS 8=RXMU 10=RXBK 11=RXPN 12=PREV

BK8709PG0330

VTDI 26-25-400-001-0000 DIST 71
 MILLER, JAMES E & JUDITH, PRINT P UPDATE
 ET AL LEGAL
 170 N 100 W TAX CLASS GB
 HERRIMAN UT EDIT 1 FACTOR BYPASS
 LOC: 5004 W 12600 S EDIT 0 BOOK 5429 PAGE 0002 DATE 00/00/0000
 SUB: TYPE UNKN PLAT

TOTAL ACRES	142.76
REAL ESTATE	4568300
BUILDINGS	0
MOTOR VEHIC	0
TOTAL VALUE	5730

12/24/2002 PROPERTY DESCRIPTION FOR TAXATION PURPOSES ONLY

BEG 80 RDS W & 52 RDS N FR SE COR SEC 25, T 3S, R 2W, S L M;
 N 140 RDS; W 162.5 RDS; S 112 RDS; W 157.5 RDS; S 13 1/3 RDS
 W 60 RDS; S 26.6 RDS; E 60 RDS; N 19.23 RDS; N 82-45' E
 164.2 RDS; E 33.2 RDS; N 2 RDS; N 80-32' E 42.6 RDS; S 9 RDS
 W 3.8 RDS; S 5- E 37.6 RDS; N 84 3/4- E 84.7 RDS TO BEG.

142.76 AC. 4294-47 4603-0793

- *** RINDLISBACHER, JAY B &
- *** RINDLISBACHER, JANE (JT) 1/4 INT
- *** BOEHME, GLEN &
- *** BOEHME, MARGARET (JT) 1/4 INT
- *** MILLER, JAMES E &
- *** MILLER, JUDITH (JT) 1/4 INT
- *** MILLER, MONTY J &
- *** MILLER, SHARON (JT) 1/4 INT

PFKEYS: 1=VTNH 2=VTOP 4=VTAU 6=NEXT 7=RTRN VTAS 8=RXMU 10=RXBK 11=RXPN 12=PREV

BK8709PG0331

VTDI 26-35-178-007-0000 DIST 71

MILLER, DOT C; TR

PRINT P UPDATE
LEGAL

TOTAL ACRES	0.44
REAL ESTATE	43900
BUILDINGS	76800
MOTOR VEHIC	0
TOTAL VALUE	120700

75 N 100 W

RIVERTON UT

LOC: 75 N 100 W

SUB:

EDIT 1 FACTOR BYPASS
84065654975

EDIT 1 BOOK 6324 PAGE 0338 DATE 02/25/1991

TYPE UNKN PLAT

12/24/2002 PROPERTY DESCRIPTION FOR TAXATION PURPOSES ONLY

BEG NE COR LOT 4, GLK 21, HERRIMAN CITY PLAT; W 109.31 FT; S
177.31 FT; E 109.31 FT; N 177.31 FT TO BEG. 0.44 AC 5135-915
5249-405 6283-2621

PFKEYS: 1=VTNH 2=VTOP 4=VTAU 6=NEXT 7=RTRN VTAS 8=RXMU 10=RXBK 11=RXPN 12=PREV

BK8709PG0332

VTDI 26-35-351-029-0000 DIST 71
 MERRILL, RANDY V & ELIZABETH; JT
 PRINT P UPDATE LEGAL
 TAX CLASS FACTOR BYPASS
 13239 S ROSE CANYON RD EDIT 1
 HERRIMAN UT 84065657939
 LOC: 13239 S ROSE CANYON RD EDIT 1 BOOK 7531 PAGE 1113 DATE 12/05/1996
 SUB: TYPE UNKN PLAT

TOTAL ACRES	0.25
REAL ESTATE	38900
BUILDINGS	113400
MOTOR VEHIC	0
TOTAL VALUE	152300

12/24/2002 PROPERTY DESCRIPTION FOR TAXATION PURPOSES ONLY
 BEG SE COR LOT 3, GIRON SUB; S 88-57'35" W 90.01 FT; N
 0-16'34" W 121.60 FT; N 89-43'26" E 90 FT; S 0-16'34" E
 120.40 FT TO BEG. .25 AC.

PFKEYS: 1=VTNH 2=VTOP 4=VTAU 6=NEXT 7=RTRN VTAS 8=RXMU 10=RXBK 11=RXPN 12=PREV

BK8709PG0333

VTDI 32-02-300-019-0000	DIST 71	TOTAL ACRES	1.85
MERKLEY, STEPHEN R &	PRINT P	UPDATE	REAL ESTATE 62980
SHAREE H (JT)		LEGAL	BUILDINGS 149400
	TAX CLASS		MOTOR VEHIC 0
9631 S STATE ST	EDIT 1	FACTOR BYPASS	TOTAL VALUE 212380
SANDY UT	84070320931		
LOC: 13923 S 6400 W	EDIT 0	BOOK 5984	PAGE 1668 DATE 12/09/1987
SUB:			TYPE UNKN PLAT

12/24/2002 PROPERTY DESCRIPTION FOR TAXATION PURPOSES ONLY
 BEG S 685 FT & E 396 FT FR W 1/4 COR OF SEC 2, T 4S, R 2W, S
 L M; E 264 FT; S 305 FT; W 264 FT; N 305 FT TO BEG. 1.85 AC
 5374-342.

PFKEYS: 1=VTNH 2=VTOP 4=VTAU 6=NEXT 7=RTRN VTAS 8=RXMU 10=RXBK 11=RXPN 12=PREV

BK8709PG0334

VTDI 26-35-255-017-0000 DIST 71
 MCLACHLAN, RALPH J PRINT P UPDATE
 TAX CLASS LEGAL
 186 N 100 E EDIT 1 FACTOR BYPASS
 HERRIMAN UT 84065 86
 LOC: 186 N 100 E EDIT 1 BOOK 8427 PAGE 6049 DATE 02/27/2001
 SUB: TYPE UNKN PLAT

TOTAL ACRES 0.22
 REAL ESTATE 38300
 BUILDINGS 90300
 MOTOR VEHIC 0
 TOTAL VALUE 128600

12/24/2002 PROPERTY DESCRIPTION FOR TAXATION PURPOSES ONLY
 BEG NW COR LOT 3, BLK 25, HERRIMAN CITY PLAT; E 113 FT; S
 84.31 FT; W 113 FT; N 84.31 FT TO BEG. 5443-2789 5657-444
 6382-0682,0684 6789-0047 7915-1891 8336-6633

PFKEYS: 1=VTNH 2=VTOP 4=VTAU 6=NEXT 7=RTRN VTAS 8=RXMU 10=RXBK 11=RXPN 12=PREV

BK8709PG0335

VTDI 26-35-253-002-0000	DIST 71	TOTAL ACRES	1.25
MARSHALL, WILLY; ET AL	PRINT P	UPDATE	REAL ESTATE 66780
		LEGAL	BUILDINGS 16200
	TAX CLASS		MOTOR VEHIC 0
125 N PIONEER ST	EDIT 1	FACTOR BYPASS	TOTAL VALUE 82980
HERRIMAN UT	84065	25	
LOC: 125 N PIONEER ST # HRMN	EDIT 1	BOOK 8615	PAGE 5145 DATE 07/02/2002
SUB:			TYPE UNKN PLAT

12/24/2002 PROPERTY DESCRIPTION FOR TAXATION PURPOSES ONLY

LOT 1, BLK 23, HERRIMAN CITY PLAT. 3795-278 5290-1431
 5385-1506 5399-1227 8375-7385

- *** MARSHALL, WILLY; 3/4 INT
- *** MARSHALL, WILLY &
- *** ROBINSON, KAYLIN; TRS 1/4 INT (HY TRUST)

PFKEYS: 1=VTNH 2=VTOP 4=VTAU 6=NEXT 7=RTRN VTAS 8=RXMU 10=RXBK 11=RXPN 12=PREV

BK8709PG0336

VTDI 26-35-277-003-0000 DIST 71
 MILLER, REBECCA PRINT P UPDATE
 170 N 100 W EDIT 1 TAX CLASS FACTOR BYPASS
 HERRIMAN UT 84065658670
 LOC: 5714 W 12970 S EDIT 1 BOOK 0000 PAGE 0000 DATE 00/00/0000
 SUB: TYPE UNKN PLAT

TOTAL ACRES	0.81
REAL ESTATE	26700
BUILDINGS	0
MOTOR VEHIC	0
TOTAL VALUE	26700

12/24/2002 PROPERTY DESCRIPTION FOR TAXATION PURPOSES ONLY
 COM 24 2/3 RDS E FROM SE COR OF BLK 25 HERRIMAN N 14 RDS E 9
 1/3 RDS S 14 RDS W 9 1/3 RDS TO BEG 0.81 AC BEING IN NE 1/4
 SEC 35 T 3S R 2W SL MER

PFKEYS: 1=VTNH 2=VTOP 4=VTAU 6=NEXT 7=RTRN VTAS 8=RXMU 10=RXBK 11=RXPN 12=PREV

BK8709PG0337

VTDI 26-35-428-019-0000 DIST 71
 MILLETT, MARION T & PRINT P UPDATE
 MARYBETH G; TRS LEGAL

TOTAL ACRES	1.00
REAL ESTATE	58500
BUILDINGS	115600
MOTOR VEHIC	0
TOTAL VALUE	174100

13145 S 5800 W EDIT 1 TAX CLASS FACTOR BYPASS
 RIVERTON UT 84065357845
 LOC: 13145 S 5800 W EDIT 1 BOOK 7867 PAGE 1014 DATE 02/09/1998
 SUB: TYPE UNKN PLAT

12/24/2002 PROPERTY DESCRIPTION FOR TAXATION PURPOSES ONLY
 BEG E 299.31 FT & S 0-30' W 438.53 FT FR NW COR LOT 4, BLK
 11, HERRIMAN CITY PLAT; E 189.5 FT; S 0-00'30" W 229.87 FT;
 W 189.5 FT; N 0-30' E 229.87 FT TO BEG. 6556-1140 6685-2256

PFKEYS: 1=VTNH 2=VTOP 4=VTAU 6=NEXT 7=RTRN VTAS 8=RXMU 10=RXBK 11=RXPN 12=PREV

BK 8709PG0338

VTDI 26-35-252-007-0000	DIST 71	TOTAL ACRES	2.26
MINES, GRANT J & MARIDEAN B;	PRINT P	UPDATE	REAL ESTATE 100100
JT		LEGAL	BUILDINGS 119700
% GRANT MINES	TAX CLASS GB		MOTOR VEHIC 0
12918 S 5785 W	EDIT 1	FACTOR BYPASS	TOTAL VALUE 152130
RIVERTON UT	84065469518		
LOC: 356 N PIONEER ST	EDIT 1	BOOK 6333	PAGE 1622 DATE 07/15/1991
SUB:			TYPE UNKN PLAT

12/24/2002 PROPERTY DESCRIPTION FOR TAXATION PURPOSES ONLY
 BEG N 0-30'09" E 361.35 FT FR NW COR OF BLK 24, HERRIMAN
 TOWNSITE SURVEY; N 0-30'09" E 178.23 FT; S 89-29'51" E
 546.69 FT; S 0-30'09" W 178.23 FT; N 89-29'51" W 546.69 FT
 TO BEG. 2.256 AC 5720-0741

PFKEYS: 1=VTNH 2=VTOP 4=VTAU 6=NEXT 7=RTRN VTAS 8=RXMU 10=RXBK 11=RXPN 12=PREV

BK8709PG0339

VTDI 26-35-277-007-0000	DIST 71	TOTAL ACRES	6.24
MINES, GRANT J & MARIDEAN B;	PRINT P	UPDATE	REAL ESTATE 231360
JT		LEGAL	BUILDINGS 158400
	TAX CLASS GB		MOTOR VEHIC 0
12918 S 5785 W	EDIT 1	FACTOR BYPASS	TOTAL VALUE 230300
HERRIMAN UT	84065469518		
LOC: 12918 S 5785 W	EDIT 1	BOOK 6333	PAGE 1622 DATE 07/15/1991
SUB:			TYPE UNKN PLAT

12/24/2002 PROPERTY DESCRIPTION FOR TAXATION PURPOSES ONLY
 BEG N 241.89 FT & W 515.5 FT FR E 1/4 COR OF SEC 35, T 3S R
 2W, S L M; W 197.3 FT; N 231 FT; W 511.5 FT; N 313.09 FT; N
 89-03' E 708.9 FT; S 555.84 FT TO BEG. 6.24 AC 5720-0741

PFKEYS: 1=VTNH 2=VTOP 4=VTAU 6=NEXT 7=RTRN VTAS 8=RXMU 10=RXBK 11=RXPN 12=PREV

BK8709PG0340

VTDI 26-35-255-018-0000	DIST 71		TOTAL ACRES	0.31
SORENSEN, HAROLD &		PRINT P UPDATE	REAL ESTATE	40400
JUDY F; JT			BUILDINGS	180200
		TAX CLASS	MOTOR VEHIC	0
166 N 100 E	EDIT 1	FACTOR BYPASS	TOTAL VALUE	220600
HERRIMAN UT	84065	66		
LOC: 166 N 100 E		EDIT 1	BOOK 6471	PAGE 0595
SUB:				DATE 06/25/1992
				TYPE UNKN PLAT

12/24/2002 PROPERTY DESCRIPTION FOR TAXATION PURPOSES ONLY
 BEG S 84.31 FT FR NW COR LOT 3, BLK 25, HERRIMAN CITY PLAT;
 S 14 FT M OR L; E 233.31 FT; N 98.31 FT; W 120.31 FT M OR L;
 S 84.3 FT; W 113 FT TO BEG. 5443-2789 5657-444 6382-682
 6382-0684

PFKEYS: 1=VTNH 2=VTOP 4=VTAU 6=NEXT 7=RTRN VTAS 8=RXMU 10=RXBK 11=RXPN 12=PREV

BK8709PG0341

VTDI 26-35-255-009-0000	DIST 71	TOTAL ACRES	0.32
SORENSEN, HAROLD M & JUDY F	PRINT P UPDATE	REAL ESTATE	10600
(JT)	LEGAL	BUILDINGS	28500
	TAX CLASS	MOTOR VEHIC	0
166 N 100 E	EDIT 1 FACTOR BYPASS	TOTAL VALUE	39100
HERRIMAN UT	84065 66		
LOC: 166 N 100 E	EDIT 1 BOOK 5657	PAGE 0444	DATE 07/09/1985
SUB:		TYPE UNKN PLAT	

12/24/2002 PROPERTY DESCRIPTION FOR TAXATION PURPOSES ONLY
 BEG AT SE COR OF LOT 3, BLK 25, HERRIMAN CITY PLAT; W 103.31
 FT; N 135 FT; E 103.31 FT; S 135 FT TO BEG. 5443-2789

PFKEYS: 1=VTNH 2=VTOP 4=VTAU 6=NEXT 7=RTRN VTAS 8=RXMU 10=RXBK 11=RXPN 12=PREV

BK8709PG0342

VTDI 26-35-255-007-0000 DIST 71 TOTAL ACRES 0.40
 SORENSON, HAROLD M & JUDY F PRINT P UPDATE REAL ESTATE 42900
 (JT) LEGAL BUILDINGS 127200
 TAX CLASS MOTOR VEHIC 0
 166 N 100 E EDIT 1 FACTOR BYPASS TOTAL VALUE 170100
 HERRIMAN UT 84065 66
 LOC: 166 N 100 E EDIT 1 BOOK 5443 PAGE 2789 DATE 00/00/0000
 SUB: TYPE UNKN PLAT

12/24/2002 PROPERTY DESCRIPTION FOR TAXATION PURPOSES ONLY
 BEG SW COR LOT 3, BLK 25, HERRIMAN CITY PLAT; E 130 FT; N
 135 FT; W 130 FT; S 135 FT TO BEG.

PFKEYS: 1=VTNH 2=VTOP 4=VTAU 6=NEXT 7=RTRN VTAS 8=RXMU 10=RXBK 11=RXPN 12=PREV

BK 8 / 03 PG 0343
 BK 8709 Pg 393

VTDI 26-35-256-003-0000	DIST 71	TOTAL ACRES	0.31
TUCKER, DENNIS A &	PRINT P UPDATE	REAL ESTATE	10200
JOAN L; TC	LEGAL	BUILDINGS	0
	TAX CLASS	MOTOR VEHIC	0
6005 W 12970 S	EDIT 0 FACTOR BYPASS	TOTAL VALUE	10200
RIVERTON UT	840654679		
LOC: 35 W 100 N # APXBT	EDIT 0 BOOK 8705	PAGE 1848	DATE 12/20/2002
SUB:		TYPE UNKN PLAT	

12/24/2002 PROPERTY DESCRIPTION FOR TAXATION PURPOSES ONLY
 BEG AT SW COR OF LOT 4, BLK 20, HERRIMAN; N 116.655 FT; E
 116.655 FT; S 116.655 FT; W 116.655 FT TO BEG. 5973-2622
 5973-2623 7304-1365 7304-1365 7407-0744 7609-1481
 8628-7453

PFKEYS: 1=VTNH 2=VTOP 4=VTAU 6=NEXT 7=RTRN VTAS 8=RXMU 10=RXBK 11=RXPN 12=PREV

BK8709PG0344

VTDI 26-35-176-009-0000	DIST 71	TOTAL ACRES	0.93
BRYANT, MICHAEL H & TAMMY L	PRINT P UPDATE	REAL ESTATE	56700
(JT)	LEGAL	BUILDINGS	132680
	TAX CLASS	MOTOR VEHIC	0
46 W 200 N # HRMN	EDIT 1 FACTOR BYPASS	TOTAL VALUE	189380
HERRIMAN UT	84065651246		
LOC: 46 W 200 N	EDIT 1 BOOK 5685	PAGE 0173	DATE 09/05/1985
SUB:		TYPE UNKN PLAT	

12/24/2002 PROPERTY DESCRIPTION FOR TAXATION PURPOSES ONLY
 BEG 1876 FT S & 56.17 FT E FR N 1/4 COR OF SEC 35, T 3S, R
 2W, S L M; W 172 FT; N 239.33 FT; E 163 FT; S 01-04'03" E
 107.34 FT; E 7 FT; S 132 FT TO BEG. 0.93 AC M OR L 5260-0905
 5363-0906 5541-0436

PFKEYS: 1=VTNH 2=VTOP 4=VTAU 6=NEXT 7=RTRN VTAS 8=RXMU 10=RXBK 11=RXPN 12=PREV

BK8709PG0345

VTDI 26-36-200-001-0000 DIST 71
 BUTLER, KENNETH R PRINT P UPDATE REAL ESTATE 22900
 LEGAL BUILDINGS 0
 TAX CLASS MOTOR VEHIC 0
 301 W 5400 S # 201 EDIT 1 FACTOR BYPASS TOTAL VALUE 22900
 MURRAY UT 84107822601
 LOC: 5128 W UONE ELEVEN HWY EDIT 0 BOOK 8500 PAGE 0219 DATE 09/14/2001
 SUB: TYPE UNKN PLAT

12/24/2002 PROPERTY DESCRIPTION FOR TAXATION PURPOSES ONLY
 BEG N 89-51'55" W 2024.51 FT FR NE COR SEC 36, T 3S, R 2W, S
 L M; N 89-51'55" W 285.82 FT; S 211.67 FT; E 285.82 FT; N
 210.96 FT TO BEG. 1.39 AC M OR L. 4672-1226

PFKEYS: 1=VTNH 2=VTOP 4=VTAU 6=NEXT 7=RTRN VTAS 8=RXMU 10=RXBK 11=RXPN 12=PREV

BK8709PG0346

VTDI 26-36-200-002-0000 DIST 71 TOTAL ACRES 2.00
 BUTLER, KENNETH R PRINT P UPDATE REAL ESTATE 56100
 LEGAL BUILDINGS 0
 TAX CLASS MOTOR VEHIC 0
 301 W 5400 S # 201 EDIT 1 FACTOR BYPASS TOTAL VALUE 56100
 MURRAY UT 84107822601
 LOC: 5128 W UONE ELEVEN HWY EDIT 0 BOOK 8500 PAGE 0219 DATE 09/14/2001
 SUB: TYPE UNKN PLAT

12/24/2002 PROPERTY DESCRIPTION FOR TAXATION PURPOSES ONLY
 BEG N 89-51'55" W 2024.51 FT & S 210.96 FT FR NE COR SEC
 36, T 3S, R 2W, S L M; W 285.82 FT; S 414.13 FT; N 52-35'04"
 E 359.86 FT; N 195.48 FT TO BEG. 2 AC. 4100-0468

PFKEYS: 1=VTNH 2=VTOP 4=VTAU 6=NEXT 7=RTRN VTAS 8=RXMU 10=RXBK 11=RXPN 12=PREV

BK8709PG0347

VTDI 26-35-278-002-0000	DIST 71	TOTAL ACRES	1.25
BUTTERFIELD, ALMON P	PRINT P UPDATE	REAL ESTATE	41300
	LEGAL	BUILDINGS	0
	TAX CLASS	MOTOR VEHIC	0
146 W MAIN ST	EDIT 1 FACTOR BYPASS	TOTAL VALUE	41300
HERRIMAN UT	84065652046		
LOC: 5725 W 12970 S	EDIT 1 BOOK 4381	PAGE 0369	DATE 00/00/0000
SUB: HERRIMAN CITY PLAT		TYPE UNKN PLAT	
12/24/2002 PROPERTY DESCRIPTION FOR TAXATION PURPOSES ONLY			
LOT 4, BLK 17, HERRIMAN. 1.25 AC			

PFKEYS: 1=VTNH 2=VTOP 4=VTAU 6=NEXT 7=RTRN VTAS 8=RXMU 10=RXBK 11=RXPN 12=PREV

BK8709PG0348

VTDI 26-35-252-005-0000 DIST 71
 BUTTERFIELD, ALMON P & PRINT P UPDATE
 MARNELL T; JT ET AL LEGAL
 TAX CLASS MOTOR VEHIC
 146 W MAIN ST EDIT 1 FACTOR BYPASS TOTAL VALUE 114290
 HERRIMAN UT 84065 65246
 LOC: 157 E 200 N EDIT 1 BOOK 6841 PAGE 1730 DATE 05/13/1994
 SUB: TYPE UNKN PLAT

12/24/2002 PROPERTY DESCRIPTION FOR TAXATION PURPOSES ONLY
 BEG N 49.5 FT & E 51.46 FT FR NE COR BLK 24, HERRIMAN CITY
 SUR; N 0-51'51" E 298.68 FT; E 187.91 FT M OR L; S 298.65
 FT; W 192.41 FT M OR L TO BEG. 1.33 AC M OR L. 5799-2987
 6535-2136 6730-2485
 *** SWASEY, DONALD (S)
 *** BUTTERFIELD, ALMON P &
 *** BUTTERFIELD, MARNELL T; JT

PFKEYS: 1=VTNH 2=VTOP 4=VTAU 6=NEXT 7=RTRN VTAS 8=RXMU 10=RXBK 11=RXPN 12=PREV

BK8709PG0349

VTDI 26-35-252-006-0000 DIST 71 TOTAL ACRES 1.19
 BUTTERFIELD, ALMON P & PRINT P UPDATE REAL ESTATE 64780
 MARNELL T; JT LEGAL BUILDINGS 169400
 TAX CLASS MOTOR VEHIC 0
 5830 W 12885 S EDIT 1 FACTOR BYPASS TOTAL VALUE 234180
 HERRIMAN UT 84065389730
 LOC: 159 E 200 N EDIT 1 BOOK 6845 PAGE 1723 DATE 01/25/1994
 SUB: TYPE UNKN PLAT

12/24/2002 PROPERTY DESCRIPTION FOR TAXATION PURPOSES ONLY
 COM 3 RDS N & 14.78 RDS E FR NE COR OF BLK 24 HERRIMAN N
 18.09 RDS E 11.7 RDS S 18.09 RDS W 11.7 RDS TO BEG 1.19 AC
 BEING IN NE 1/4 OF SEC 35 T 3S R 2W SL MER 6558-2960

PFKEYS: 1=VTNH 2=VTOP 4=VTAU 6=NEXT 7=RTRN VTAS 8=RXMU 10=RXBK 11=RXPN 12=PREV

BK8709PG0350

VTDI 26-35-326-005-0000	DIST 71	TOTAL ACRES	0.18
BUTTERFIELD, ALMON P &	PRINT P UPDATE	REAL ESTATE	25800
MARNELL T; JT	LEGAL	BUILDINGS	10600
	TAX CLASS	MOTOR VEHIC	0
146 W MAIN ST	EDIT 1 FACTOR BYPASS	TOTAL VALUE	36400
RIVERTON UT	84065652046		
LOC: 156 W MAIN ST # HRMN	EDIT 1 BOOK 6205	PAGE 2646	DATE 03/22/1990
SUB: HERRIMAN SUB		TYPE UNKN PLAT	
12/24/2002 PROPERTY DESCRIPTION FOR TAXATION PURPOSES ONLY			
COM 46.5 FT W FR SE COR LOT 2 BLK 21 HERRIMAN N 7 RDS W 69			
FT S 7 RDS E 69 FT TO BEG 5622-2046 5624-1104			

PFKEYS: 1=VTNH 2=VTOP 4=VTAU 6=NEXT 7=RTRN VTAS 8=RXMU 10=RXBK 11=RXPN 12=PREV

BK8709PG0351

VTDI 26-35-326-006-0000	DIST 71		TOTAL ACRES	0.46
BUTTERFIELD, ALMON P &		PRINT P UPDATE	REAL ESTATE	44400
MARNELL T			BUILDINGS	87900
		TAX CLASS	MOTOR VEHIC	0
146 W MAIN ST	EDIT 1	FACTOR BYPASS	TOTAL VALUE	132300
HERRIMAN UT	84065000046			
LOC: 146 W MAIN ST	EDIT 1	BOOK 4837	PAGE 1471	DATE 00/00/0000
SUB:			TYPE UNKN PLAT	

12/24/2002 PROPERTY DESCRIPTION FOR TAXATION PURPOSES ONLY
 BEG AT SW COR LOT 1, BLK 21, HERRIMAN CITY PLAT; E 98.1 FT;
 N 151.31 FT; W 98.81 FT; S 35.81 FT; W 46.5 FT; S 7 RDS; E
 46.5 FT TO BEG

PFKEYS: 1=VTNH 2=VTOP 4=VTAU 6=NEXT 7=RTRN VTAS 8=RXMU 10=RXBK 11=RXPN 12=PREV

BK8709PG0352

VTDI 26-35-327-003-0000	DIST 71	TOTAL ACRES	0.60
BUTTERFIELD, ALMON P &	PRINT P UPDATE	REAL ESTATE	72400
MARNELL T (JT)	LEGAL	BUILDINGS	106600
	TAX CLASS	MOTOR VEHIC	0
146 W MAIN ST	EDIT 1 FACTOR BYPASS	TOTAL VALUE	179000
HERRIMAN UT	84065652046		
LOC: 80 W MAIN ST # HRMN	EDIT 1 BOOK 5423	PAGE 2960	DATE 00/00/0000
SUB: HERRIMAN SUB		TYPE UNKN	PLAT
12/24/2002 PROPERTY DESCRIPTION FOR TAXATION PURPOSES ONLY			
COM AT SW COR LOT 2 BLK 20 HERRIMAN E 90 FT N 75 FT E 33 FT			
N 158.31 FT W 123 FT S 233.31 FT TO BEG 5402-1755 5409-0923			

PFKEYS: 1=VTNH 2=VTOP 4=VTAU 6=NEXT 7=RTRN VTAS 8=RXMU 10=RXBK 11=RXPN 12=PREV

BK8709PG0353

VTDI 26-35-327-004-0000	DIST 71	TOTAL ACRES	0.10
BUTTERFIELD, ALMON P &	PRINT P UPDATE	REAL ESTATE	31800
MARNELL T (JT)	LEGAL	BUILDINGS	17700
	TAX CLASS	MOTOR VEHIC	0
146 W MAIN ST	EDIT 1 FACTOR BYPASS	TOTAL VALUE	49500
HERRIMAN UT	84065652046		
LOC: 70 W MAIN ST # HRMN	EDIT 1	BOOK 5423	PAGE 2960
SUB: HERRIMAN SUB			DATE 00/00/0000
			TYPE UNKN PLAT
12/24/2002 PROPERTY DESCRIPTION FOR TAXATION PURPOSES ONLY			
COM 90 FT E FR SW COR LOT 2 BLK 20 HERRIMAN E 58.31 FT N 75			
FT W 58.31 FT S 75 FT TO BEG 5402-1757 5402-1759 5409-0923			

PFKEYS: 1=VTNH 2=VTOP 4=VTAU 6=NEXT 7=RTRN VTAS 8=RXMU 10=RXBK 11=RXPN 12=PREV

BK8709PG0354

VTDI 26-35-401-003-0000	DIST 71	TOTAL ACRES	1.11
DANSIE, JESSE H & RUTH B;	PRINT P UPDATE	REAL ESTATE	93500
TRS	LEGAL	BUILDINGS	50100
	TAX CLASS	MOTOR VEHIC	0
7198 W 13090 S	EDIT 1 FACTOR BYPASS	TOTAL VALUE	143600
RIVERTON UT	84065392098		
LOC: 26 W MAIN ST	EDIT 1 BOOK 6205	PAGE 0707	DATE 03/28/1990
SUB: HERRIMAN SUB		TYPE UNKN	PLAT
12/24/2002 PROPERTY DESCRIPTION FOR TAXATION PURPOSES ONLY			
THAT PART OF LOT 1 BLK 20 HERRIMAN LYING E OF CEN LINE OF			
SEC 35 T 3S R 2W SL MER 6204-1290			

PFKEYS: 1=VTNH 2=VTOP 4=VTAU 6=NEXT 7=RTRN VTAS 8=RXMU 10=RXBK 11=RXPN 12=PREV

BK8709PG0355

VTDI 26-35-258-001-0000 DIST 71
 DENSLEY, TROY L & THAIS E; PRINT P UPDATE
 JT LEGAL
 TAX CLASS
 76 N 100 E EDIT 1 FACTOR BYPASS
 HERRIMAN UT 84065 76
 LOC: 76 N 100 E EDIT 1 BOOK 6846 PAGE 1513 DATE 01/25/1994
 SUB: HERRIMAN SUB TYPE UNKN PLAT
12/24/2002 PROPERTY DESCRIPTION FOR TAXATION PURPOSES ONLY
 LOT 3 BLK 18 HERRIMAN 3897-0385 5582-2888 6482-2988
 6723-2348

TOTAL ACRES	1.25
REAL ESTATE	97400
BUILDINGS	220500
MOTOR VEHIC	0
TOTAL VALUE	317900

PFKEYS: 1=VTNH 2=VTOP 4=VTAU 6=NEXT 7=RTRN VTAS 8=RXMU 10=RXBK 11=RXPN 12=PREV

BK8709PG0356

VTDI 26-34-400-074-0000	DIST 71		TOTAL ACRES	0.94
EASTMAN, DELRAY &		PRINT P UPDATE	REAL ESTATE	57000
KATHRYN P; TRS		LEGAL	BUILDINGS	91400
		TAX CLASS	MOTOR VEHIC	0
250 S ROSE CANYON RD	EDIT 1	FACTOR BYPASS	TOTAL VALUE	148400
HERRIMAN UT	84065655450			
LOC: 250 S ROSE CANYON RD	EDIT 0	BOOK 8433	PAGE 5486	DATE 03/14/2001
SUB:			TYPE UNKN PLAT	

12/24/2002 PROPERTY DESCRIPTION FOR TAXATION PURPOSES ONLY
 BEG 796 FT N FR SE COR SEC 34, T 3S, R 2W, SLM; S 89-57' 02"
 W 33.80 FT; N 88-08'25" W 395.21 FT; N 97.23 FT; E 428 FT S
 110 FT TO BEG. LESS ST. 0.94 AC. 7770-0291

PFKEYS: 1=VTNH 2=VTOP 4=VTAU 6=NEXT 7=RTRN VTAS 8=RXMU 10=RXBK 11=RXPN 12=PREV

BK8709PG0357

VTDI 26-35-406-003-0000 DIST 71
 EASTMAN, DONNA A; TR PRINT P UPDATE TOTAL ACRES 0.89
 LEGAL REAL ESTATE 55600
 TAX CLASS BUILDINGS 69600
 MOTOR VEHIC 0
 65 S 100 E # HRMN EDIT 1 FACTOR BYPASS TOTAL VALUE 125200
 RIVERTON UT 84065 65
 LOC: 65 S 100 E # HRMN EDIT 1 BOOK 7866 PAGE 1733 DATE 02/03/1998
 SUB: TYPE UNKN PLAT

12/24/2002 PROPERTY DESCRIPTION FOR TAXATION PURPOSES ONLY
 S 1/2 LOT 2, BLK 11, HERRIMAN CITY PLAT; TOGETHER WITH 1/2
 VACATED STREET ABUTTING ON S. 4957-0850 6061-2204 6065-0925

PFKEYS: 1=VTNH 2=VTOP 4=VTAU 6=NEXT 7=RTRN VTAS 8=RXMU 10=RXBK 11=RXPN 12=PREV

BK8709PG0358

VTDI 26-34-451-032-0000 DIST 71
 EASTMAN, GARY & MARGIE A; JT PRINT P UPDATE
 LEGAL
 TAX CLASS
 6612 W 13400 S EDIT 1 FACTOR BYPASS
 HERRIMAN UT 84065392612
 LOC: 6612 W 13400 S EDIT 1 BOOK 6312 PAGE 0050 DATE 05/09/1991
 SUB: TYPE UNKN PLAT

TOTAL ACRES	0.77
REAL ESTATE	25400
BUILDINGS	0
MOTOR VEHIC	0
TOTAL VALUE	25400

12/24/2002 PROPERTY DESCRIPTION FOR TAXATION PURPOSES ONLY
 BEG N 264 FT FR SE COR OF SW 1/4 OF SE 1/4 OF SEC 34, T 3S,
 R 2W, S L M; W 165 FT; N 204.6 FT; E 165 FT; S 202.4 FT M OR
 L TO BEG. 0.77 AC 5829-2326 5837-1487

PFKEYS: 1=VTNH 2=VTOP 4=VTAU 6=NEXT 7=RTRN VTAS 8=RXMU 10=RXBK 11=RXPN 12=PREV

BK8709PG0359

VTDI 26-35-405-006-0000 DIST 71		TOTAL ACRES	0.62
EASTMAN, HARVEY R & ORPHA;	PRINT P	UPDATE	REAL ESTATE 48600
TRS		LEGAL	BUILDINGS 74200
	TAX CLASS		MOTOR VEHIC 0
35 S 100 E # HRMN	EDIT 1	FACTOR BYPASS	TOTAL VALUE 122800
HERRIMAN UT	84065650235		
LOC: 35 S 100 E # HRMN	EDIT 1	BOOK 6487	PAGE 1885 DATE 07/29/1992
SUB: HERRIMAN SUB			TYPE UNKN PLAT
12/24/2002 PROPERTY DESCRIPTION FOR TAXATION PURPOSES ONLY			
S 1/2 OF LOT 4 BLK 10 HERRIMAN			

PFKEYS: 1=VTNH 2=VTOP 4=VTAU 6=NEXT 7=RTRN VTAS 8=RXMU 10=RXBK 11=RXPN 12=PREV

BK8709PG0360

VTDI 26-35-301-008-0000	DIST 71	TOTAL ACRES	0.83
EASTMAN, KENNETH H. & JANISE A	PRINT P UPDATE	REAL ESTATE	48600
	LEGAL	BUILDINGS	94700
	TAX CLASS	MOTOR VEHIC	0
6234 W 13100 S	EDIT 0 FACTOR BYPASS	TOTAL VALUE	143300
HERRIMAN UT	840653883		
LOC: 260 W MAIN ST	EDIT 1 BOOK 0000	PAGE 0000	DATE 00/00/0000
SUB:		TYPE UNKN PLAT	

12/24/2002 PROPERTY DESCRIPTION FOR TAXATION PURPOSES ONLY
 COM 2342.7 FT N & 1540.2 FT E FR SW COR SEC 35 T 3S R 2W SL
 MER N 9-14' W 185.3 FT S 84-50' W 194.5 FT S 9-37' E 190 FT
 N 83-27' E 193.2 FT TO BEG 0.83 AC

PFKEYS: 1=VTNH 2=VTOP 4=VTAU 6=NEXT 7=RTRN VTAS 8=RXMU 10=RXBK 11=RXPN 12=PREV

BK8709PG0361

VTDI 26-35-406-019-0000 DIST 71

LUCY JANE MILLER FAMILY LC

PRINT P UPDATE
LEGAL

TOTAL ACRES	0.30
REAL ESTATE	36200
BUILDINGS	92100
MOTOR VEHIC	0
TOTAL VALUE	128300

12570 S 3600 W

RIVERTON UT

LOC: 126 E MAIN ST

SUB:

EDIT 1 FACTOR BYPASS
84065723870

EDIT 1 BOOK 8332 PAGE 1880 DATE 12/28/1999
TYPE UNKN PLAT

12/24/2002 PROPERTY DESCRIPTION FOR TAXATION PURPOSES ONLY
BEG NW COR LOT 3, BLOCK 11, HERRIMAN; E 116.65 FT; S 116.66
FT; W 43.66 FT; N 8.66 FT; W 73 FT; N 108 FT TO BEG. .30 AC.
7641-1152

PFKEYS: 1=VTNH 2=VTOP 4=VTAU 6=NEXT 7=RTRN VTAS 8=RXMU 10=RXBK 11=RXPN 12=PREV

BK8709PG0362

VTDI 26-35-331-003-0000	DIST 71		TOTAL ACRES	3.72
JORDAN SCHOOL DISTRICT		PRINT V UPDATE	REAL ESTATE	122800
		LEGAL	BUILDINGS	8000000
% RODNEY W BUTTERFIELD		TAX CLASS OE	MOTOR VEHIC	0
249 W MAIN ST	EDIT 1	FACTOR BYPASS	TOTAL VALUE	0
HERRIMAN UT	84065	49		
LOC: 67 W 100 S		EDIT 1	BOOK 8334	PAGE 0001
SUB: HERRIMAN SUB				DATE 02/22/2001
				TYPE UNKN PLAT
12/24/2002	PROPERTY DESCRIPTION FOR TAXATION PURPOSES ONLY			
	LOTS 1 2 & 3 BLK 7 HERRIMAN			

PFKEYS: 1=VTNH 2=VTOP 4=VTAU 6=NEXT 7=RTRN VTAS 8=RXMU 10=RXBK 11=RXPN 12=PREV

BK8709PG0363

VTDI 26-35-279-001-0000 DIST 71
 MILLER, JAMES E & JUDITH PRINT P UPDATE
 LEGAL
 TAX CLASS GB
 EDIT 1 FACTOR BYPASS
 170 N 100 W
 HERRIMAN UT 84065658670
 LOC: 5675 W 12970 S EDIT 1 BOOK 4052 PAGE 0283 DATE 00/00/0000
 SUB: HERRIMAN TYPE UNKN PLAT
12/24/2002 PROPERTY DESCRIPTION FOR TAXATION PURPOSES ONLY
 COM SE COR OF SE 1/4 OF NE 1/4, SEC 35, T 3S, R 2W, S L M; W
 43.2 RDS; N 14 2/3 RDS; E 43.2 RDS; S 14 2/3 RDS TO BEG
 3916-465

TOTAL ACRES		3.96
REAL ESTATE		130700
BUILDINGS		0
MOTOR VEHIC		0
TOTAL VALUE		1480

PFKEYS: 1=VTNH 2=VTOP 4=VTAU 6=NEXT 7=RTRN VTAS 8=RXMU 10=RXBK 11=RXPN 12=PREV

BK8709PG0364

VTDI 26-35-254-008-0000 DIST 71 TOTAL ACRES 0.30
 STEADMAN, JAMES L; ET AL PRINT P UPDATE REAL ESTATE 40200
 LEGAL BUILDINGS 71300
 TAX CLASS MOTOR VEHIC 0
 2736 W FAHNIAN CIR EDIT 1 FACTOR BYPASS TOTAL VALUE 111500
 WEST JORDAN UT 84088961936
 LOC: 55 E 100 N EDIT 1 BOOK 6517 PAGE 1651 DATE 03/15/1993
 SUB: HERRIMAN CITY PLAT. TYPE UNKN PLAT

12/24/2002 PROPERTY DESCRIPTION FOR TAXATION PURPOSES ONLY
 COM AT SW COR LOT 1, BLK 24, HERRIMAN CITY PLAT; N 140 FT; E
 93.31 FT; S 140 FT; W 93.31 FT TO BEG 4454-0720 6156-2455
 *** FAIRBOURN, MARION D &
 *** FAIRBOURN, LAURA A; TRS 1/2 INT
 *** STEADMAN, JAMES L &
 *** STEADMAN, SHELBA B; TRS 1/2 INT

PFKEYS: 1=VTNH 2=VTOP 4=VTAU 6=NEXT 7=RTRN VTAS 8=RXMU 10=RXBK 11=RXPN 12=PREV

BK8709PG0365