

<p>Recorded at the Request of John R. Madsen, Esq. Ray Quinney &amp; Nebeker 36 South State Street, #1400 Salt Lake City, UT 84111</p> <p>Mail Tax Notice to:</p> <p>John T. Crus 8585 Mt. Majestic Road Sandy, UT 84093</p>	<p>11086620 11/30/2010 3:09:00 PM \$12.00 Book - 9884 Pg - 1615-1616 Gary W. Ott Recorder, Salt Lake County, UT RAY QUINNEY &amp; NEBEKER BY: eCASH, DEPUTY - EF 2 P.</p> <p>Space above for County Recorder's use</p>
--	--

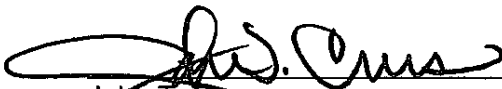
Parcel I.D. #22-29-130-008-0000

**QUIT CLAIM DEED**

John T. Crus, aka John Thomas Crus, Grantor, Sandy, County of Salt Lake, State of Utah, hereby QUIT CLAIMS to John Thomas Crus and Joni Ellen Crus Cox, or their successors, as Trustees of the John Thomas Crus Revocable Trust dated the 17th day of May, 1996, as amended, Grantee, of 8585 Mt. Majestic Road, Sandy, Utah 84093, for the sum of Ten and No/100 Dollars and other good and valuable consideration, all of his interest in and to the following described tract of land in Salt Lake County, State of Utah:


See Exhibit "A" attached hereto.


WITNESS the hand of said Grantor, this 22 day of Nov., 2010.

  
 \_\_\_\_\_  
 John T. Crus

STATE OF UTAH                    )  
   : ss.  
 COUNTY OF SALT LAKE        )

The foregoing instrument was acknowledged before me this 22nd day of November, 2010, by John T. Crus.

  
 \_\_\_\_\_  
 Notary Public



## EXHIBIT A

Commencing 27.4 rods East and 89.4 rods South and South 66 degrees East 3 rods from Northwest corner of the East ½ of the Northwest ¼ of Section 29, Township 2 South, Range 1 East, Salt Lake Meridian, South 66 degrees East 45.64 feet more or less to a point due North from beginning; South 1 degree West to beginning.