

<p>Recorded at the Request of John R. Madsen, Esq. Ray Quinney & Nebeker 36 South State Street, #1400 Salt Lake City, UT 84111</p> <p>Mail Tax Notice to:</p> <p>John Thomas Crus and Joni Ellen Crus Cox, Trustees 8585 Mt. Majestic Road Sandy, UT 84093</p>	<p>3179086 09/22/2004 03:27 PM \$14.00 Book - 9040 Pg - 1317-1318 GARY W. OTT RECORDER, SALT LAKE COUNTY, UTAH RAY QUINNEY & NEBEKER PO BOX 45385 SLC UT 84145-0385 BY: ZJM, DEPUTY - WI 3 P.</p> <p>Space above for County Recorder's use</p>
---	--

PARCEL I.D. #22-29-130-009-0000

CORRECTION WARRANTY DEED


John Thomas Crus and Joni Ellen Crus Fox, as Trustees of the Bonnie E. Crus Revocable Trust dated the 17th day of May, 1996, as amended, Grantor, hereby CONVEYS AND WARRANTS to John Thomas Crus and Joni Ellen Crus Cox, or their successors, as Trustees of the John Thomas Crus Revocable Trust dated the 17th day of May, 1996, as amended, Grantee, of 8585 Mt. Majestic Road, Sandy, Utah, 84093, for the sum of Ten and No/100 Dollars and other good and valuable consideration, the following described tract of land in Salt Lake County, State of Utah, to-wit:

See Exhibit "A" attached and by this reference made a part hereof.


This deed (1) is being recorder in order to correct an error in the legal description of that certain Warranty Deed dated August 2, 2004, and recorded as Entry No. 9138964 on August 5, 2004, and (2) is effective as of the aforementioned August 2, 2004, date.

WITNESS the hand of said Grantor, this 20 day of Sept., 2004.

BONNIE E. CRUS REVOCABLE TRUST




 John Thomas Crus, Trustee



 Joni Ellen Crus Cox, Trustee

STATE OF UTAH)
 : ss.
COUNTY OF SALT LAKE)

The foregoing instrument was acknowledged before me this 20 day of September, 2004, by John Thomas Crus and Joni Ellen Crus Cox, Trustees.





Notary Public

EXHIBIT "A"

An undivided one-fourth (1/4) interest in and to the following:

BEG S 1502.38 FT & W 745.19 FT FR N $\frac{1}{4}$ COR OF SEC 29, T 2S, R 1E, S L M; N $66^{\circ}14'47''$ W 45.86 FT ALG N LINE OF SOUTH UNION AVE; N 1° E 170.59 FT TO AN OLD WIRE FENCE LINE; THENCE SOUTH 81° E 60.24 FT; S $6^{\circ}30'29''$ W 180.79 FT AL SD FENCE TO BEG. 0.21 AC M OR L. 5067-64, 65 5826-0822 7744-2314

773471