

<p>Recorded at the Request of          John R. Madsen, Esq.          Ray Quinney &amp; Nebeker          36 South State Street, #1400          Salt Lake City, UT 84111</p> <p>Mail Tax Notice to:</p> <p>John Thomas Crus and Joni Ellen Crus          Cox, Trustees          8585 Mt. Majestic Road          Sandy, UT 84093</p>	<p>9179087          09/22/2004 03:27 PM \$12.00          Book - 9040 Pg - 1320-1321          GARY W. OTT          RECORDER, SALT LAKE COUNTY, UTAH          RAY QUINNEY &amp; NEBEKER          PO BOX 45385          SLC UT 84145-0385          BY: ZJM, DEPUTY - WI 2 P.</p> <p>Space above for County Recorder's use</p>
---	--

PARCEL I.D. #22-29-130-009-0000


**CORRECTION WARRANTY DEED**

John Thomas Crus, Grantor, hereby CONVEYS AND WARRANTS to John Thomas Crus and Joni Ellen Crus Cox, or their successors, as Trustees of the John Thomas Crus Revocable Trust dated the 17<sup>th</sup> day of May, 1996, as amended, Grantee, of 8585 Mt. Majestic Road, Sandy, Utah, 84093, for the sum of Ten and No/100 Dollars and other good and valuable consideration, the following described tract of land in Salt Lake County, State of Utah, to-wit:

See Exhibit "A" attached and by this reference made a part hereof.


WITNESS the hand of said Grantor, this 20 day of Sept., 2004.


This deed (1) is being recorder in order to correct an error in the legal description of that certain Warranty Deed dated August 2, 2004, and recorded as Entry No. 9138965 on August 5, 2004, and (2) is effective as of the aforementioned August 2, 2004, date.

  
 \_\_\_\_\_  
 John Thomas Crus

STATE OF UTAH            )  
   ): ss.  
 COUNTY OF SALT LAKE    )

The foregoing instrument was acknowledged before me this 20 day of September, 2004, by John Thomas Crus.

  
 \_\_\_\_\_  
 Notary Public



**EXHIBIT "A"**

An undivided one-fourth (1/4) interest in and to the following:

BEG S 1502.38 FT & W 745.19 FT FR N  $\frac{1}{4}$  COR OF SEC 29, T 2S, R 1E, S L M; N  $66^{\circ}14'47''$  W 45.86 FT ALG N LINE OF SOUTH UNION AVE; N  $1^{\circ}$  E 170.59 FT TO AN OLD WIRE FENCE LINE; THENCE SOUTH  $81^{\circ}$  E 60.24 FT; S  $6^{\circ}30'29''$  W 180.79 FT AL SD FENCE TO BEG. 0.21 AC M OR L. 5067-64, 65 5826-0822 7744-2314

774806