

LESSOR	LESSEE	DATE	TERM	DESCRIPTION	GROSS ACRES	NET ACRES	RECORDED BOOK PAGE
Harold Howlett & Sons, Inc.	The Anschutz Corporation	9/26/77	10 Years	Township 8 South, Range 1 West, S.1.M. Sec. 29: E 2 1/4, NE 1/4; ALSO: Commencing 11 1/5 feet West of center of said Sec. 29; thence South 20 feet; thence West 20 feet; thence North 20 feet thence East 20 feet to beginning. Sec. 29: W 1/2 NW 1/4 Sec. 30: NE 1/4 NE 1/4 Sec. 30: NW 1/4 NE 1/4; LESS 4.40 acres deeded to D. K. Howlett. Sec. 30: Lots 19, 20, 29, 30.	395.60	395.60	1595 903
Albert D. Kenison, et ux	The Anschutz Corporation	10/5/77	10 Years	Township 9 South, Range 1 East SLM Section 2 - Com 34.038 chs S of NE cor of section; S 8.207 chs; W 2 rds; N 54' W 171 ft; S 89° 23' W 5 chs; S 54' E 171 ft; W 2287.56 ft; N 8.207 chs; E 40.16 chs to beg. Area 33.00 Acres Com at pt S 54' E 26.002 chs along Sec line from NE cor of section; along sd sec. line S 54' E 8.216 chs; S 89° 23' W 40.296 chs m or l to pt .25 chs E of 1/4 sec line running N & S; Parallel to sd 1/4 Sec line N 1° 53' W 8.50 chs; N 89° 47' E 40.71 chs to beg. Area 34.20 acres.	187.94	187.94	1595 900
Dun Roamin Corporation	The Anschutz Corporation	10/6/77	10 Years	Section 13- Com SW cor of section; N 1592.14 ft; N 89° 11' 34" E 281.44 ft; N 20' 26" W 154.4 ft; S 89° 01' 34" W 282.02 ft; N 125.21 ft; E 37.27 chs; S 56' W 7.72 chs; S 1° W 20.46 chs; W 36.79 chs to beg. Area 104.22 acres m or l. Section 14- Com at pt in W side of County road, sd pt N 1314.77 ft & W 52.83 ft from SE cor of section; N 03' W along W side County road 16.5 ft to a fence cor; N 89° 53' W 338.2 ft to end of fence; N 89° 42' W 2248.7 ft; S 03' E 313.5 ft; S 89° 42' E along fence 2274.90 ft; N 03' W 297 ft; S 89° 50' E 312 ft to beg. Area 16.52 acres m or l. Township 6 South, Range 2 East, S.1.M. Sec. 33: Commencing at the SE corner of SW 1/2 of said Sec. 33; thence West 44.80 chains to Utah Lake new meander line; thence N. 21° 43' E... 10.60 chains; thence N. 27° 45' E... 21.10 chains; thence NE along lake 9 chains to South line of Paul Taylor Property S. 89° E... 10 chains; thence N. 81° 30' E... 17.90 chains; thence SE 1/4 along old meander line 14 chains to a point 28.75 chains North and 33.80 chains West of SE corner of said Sec. 33; thence S. 34° W... 4.48	361.23	361.23	1595 896

43060

⑤

ASSIGNMENT OF OVERRIDING ROYALTY INTEREST

TAC/DPD

DEC 15 11 10 AM '01

43060

THE REQUEST OF
*Blomquist, James,
Dawson & Knudsen*

For ten dollars and other good and valuable consideration, the receipt and sufficiency of which are hereby acknowledged, THE ANSCHUTZ CORPORATION (herein called "Assignor"), 2400 Anaconda Tower, 555 Seventeenth Street, Denver, Colorado, hereby assigns and conveys to HARP LIMITED PARTNERSHIP (herein called "Assignee"), 375 Park Avenue, New York, New York 10017, an overriding royalty interest equal to an undivided 0.55% of all oil, gas and other hydrocarbons produced, saved and sold from the land described in Exhibit "A" attached hereto and made a part hereof, or if no land is described in Exhibit "A" for a particular lease, then as to that lease, from the land actually covered by such lease (all of such land being herein called the "Land") under and pursuant to the leases described in Exhibit "A" and any extensions thereof and any renewals thereof taken or acquired by Assignor or its affiliates (as defined below) within six months after the date of termination of the lease described in Exhibit "A" of which the new lease is a renewal (all of such leases being herein called the "Leases"), subject to the following terms and conditions:

A. The overriding royalty interest herein assigned (the "Overriding Royalty Interest") is subject to the terms and provisions of the Leases and any amendments or modifications thereto, and to the terms and provisions of the Agreement for Joint Operations -- Overthrust-Hingeline Area, dated September 19, 1980, among Assignor, Phillips Petroleum Company and Texoma Production Company.

B. The Overriding Royalty Interest shall be free and clear of all drilling, developing, and operating costs and expenses except the proportion equal to Assignee's interest in the oil, gas and other hydrocarbons produced, saved and sold from the Land of all costs incurred in dehydrating, treating, transporting, boosting, compressing or otherwise processing such oil, gas and other hydrocarbons in order to make the same marketable.

C. Without limiting the oil, gas and other hydrocarbons (collectively, "Hydrocarbons") that may otherwise be deemed not to have been saved and sold from the Land for purposes of this Assignment, Hydrocarbons included in the following categories shall be deemed not to have been saved and sold from the Land for purposes of this Assignment:

(1) Hydrocarbons that are used for operations on or in connection with the Land or the Leases, including without limitation, Hydrocarbons used in any central plant serving any of the Leases or any wells located on the Land;

(2) Hydrocarbons injected into injection wells located on the Land or on land pooled therewith or otherwise used in connection with any recycling, pressure maintenance or other operational program affecting the Land or any wells located thereon.

In addition, before calculating the Overriding Royalty Interest, Assignor may deduct from the Hydrocarbons upon which the Overriding Royalty Interest would otherwise be

BOOK 1882 PAGE 823

LAND NO	LESSOR	LESSEE	DATE	TERM	DESCRIPTION	GROSS ACRES	NET ACRES	RECORDED BOOK	PAGE
UT-4437-A									

CONTINUED

chains; thence S. 43° 28' East., 3.89 chains; thence S. 33° 30' E., 2.53 chains; thence West 2 chains; thence S. 36° 30' East 5.40 chains; thence S. 27° E., 6 chains; thence S. 40° E., 10.50 chains; thence S. 70° E., 4.75 chains; thence South 2.5 chains to SE corner of Lot 5; thence West 28 chains to beginning.

Sec. 32; Lot 2

Township 7 South, Range 2 East, S.L.M.

Sec. 3: Commencing 23.96 chains East and 25 chains South of the NW corner of NW 1/4 of said Sec. 3; thence South 2.236 chains; thence West 4.472 chains; thence North 2.236 chains; thence East 4.472 chains to beginning. ALSO: Commencing 10.69 chains West and 2.55 chains North of the SE corner of NW 1/4 of said Sec. 3; thence West 3.22 chains; thence N. 55° W., 10 chains; thence N. 23° E., 2.76 chains; thence East 1.68 chains; thence North 5.47 chains; thence N. 69° W., 1.78 chains; thence North 3.08 chains; thence N. 35° E., 2.83 chains; thence North 2.23 chains; thence East 4.12 chains; thence S. 71° 28' E., 154.10 feet; thence S. 89° 31' E., 334.60 feet; thence S. 1° 23' W., 411.90 feet; thence East 60 feet; thence South 2.236 chains; thence East 4.472 chains; thence South 4.114 chains; thence East 3.27 chains; thence South 2.27 chains; thence East .95 chains; thence South 3.83 chains to beginning.

Sec. 3&4: Commencing 14.25 chains West of 1/4 corner between Sec. 3 & 4, thence S. 24° 40' E., 3.50 chains; thence S. 85° W., .95 chains; thence N. 74° W., 7.14 chains; thence North .65 chains; thence N. 81° 30' W., 14.29 chains; thence N. 26° 26' E., 4.11 chains; thence N. 72° 40' E., 4.10 chains; thence N. 88° 30' E., 12.05 chains; thence S. 24° 37' E., 4.31 chains; thence S. 18° E., 3 chains to beginning. ALSO: Commencing 35.54 Chains West of 1/4 corner between Sec. 3 & 4; thence N. 26° 26' E., 5.83 chains; thence N. 72° 40' E., 2.83 chains; thence North 6.19 chains; thence West to center of canal; thence SE along canal to a point 40 chains West of said 1/4 corner thence 4.46 chains to beginning.

Sec. 4: Commencing 14.02 chains North and 19.55 chains N. 83° W., and N. 1° E., 13.62 chains and N. 69° 26' W., .38 chains; and thence N. 19° 59' W., 2.03 chains; thence S. 72° 15' W., 2.9 chains thence N. 20 45' W., .75 chains, more or less to center of river from SE corner of said Sec. 4; thence N. 2° 45' W., 2.33 chains; thence N. 10° 22' W., 4.73 chains; thence S. 71° 56' W., 2.48 chains; thence S 52° E., 3.33 chains; thence S. 15° 26' W., 2.80 chains; thence S. 52° E., 3.33 chains; thence

remainder of document

based the amount of all Hydrocarbons included in the above two categories that were not produced from the Land under and pursuant to the Leases. Even if the Leases provide that shut-in gas payments shall be made as royalties rather than rentals, Assignee shall not be entitled to any payment in connection with such shut-in gas payments. Except as may be otherwise provided in this Assignment, the Overriding Royalty Interest shall be treated, computed, paid and delivered to Assignee in the same manner and under the same terms and conditions as are provided in each of the Leases for the payment or delivery of royalties to the lessor therein.

D. Assignee shall bear and pay all taxes and governmental assessments of every nature whatever which may now or hereafter be applicable to or in any manner connected with or a lien upon the Overriding Royalty Interest or the production attributable thereto or the income produced therefrom, including without limitation all production, severance, gathering, transportation and similar taxes. Assignee shall also bear and pay such other costs and charges as would be applicable to and similarly borne by lessors' royalties under the terms of the Leases.

E. Assignor reserves the right to pool and unitize the Overriding Royalty Interest under such terms, conditions and provisions as Assignor may decide and any such pooling and unitization shall be binding upon Assignee. Nevertheless, if requested by Assignor, Assignee agrees to consent to and join any unit operation and agreement.

F. The phrase "under and pursuant to the Leases" as used in this Assignment includes without limitation any and all effects resulting from the lessor under any particular Lease owning less than the entire and undivided fee simple interest in the oil and gas mineral estate in the portion of the Land covered by that Lease. Specifically, the use of such phrase in the granting clause of this Assignment means that if the lessor under a particular Lease owns less than the entire and undivided fee simple interest in the oil and gas mineral estate in the portion of the Land covered by that Lease, then the Overriding Royalty Interest insofar as it relates to that Lease shall be based only upon otherwise eligible Hydrocarbons attributable to the portion of such oil and gas mineral estate owned by such lessor.

G. The term "affiliates" as used in the granting clause of this Assignment includes only those entities in which Assignor directly or indirectly owns a majority interest and those entities which directly or indirectly own a majority interest in Assignor.

H. Nothing contained in this Assignment shall be deemed or construed to require Assignor, and Assignor shall have no obligation, to keep, drill upon, produce from or operate the Leases. Assignor reserves the right to act or omit to act in such manner that the Leases or any of them terminate or expire for any reason whatsoever.

I. It is agreed that with respect to United States government leases only, the portion of the Overriding Royalty Interest which, when added to overriding royalties or payments out of production previously created and to the royalty payable to the United States, aggregates in excess of 17½ percent shall be suspended when the average production of oil per well per day averaged on the monthly basis is 15 barrels or less.

BOOK 1882 PAGE 824

EXHIBIT "A", PAGE 6 of 70 STATE OF Utah

COUNTY OF Utah

LESSOR

LESSOR

LESSEE

DATE

TERM

DESCRIPTION

GROSS ACRES

NET ACRES

RECORDED BOOK PAGE

UT-4437-A CONTINUED

S. 63° E., along center 3.50 chains more or less to beginning. ALSO: Commencing at the NW corner of said Sec. 4; thence West 4.75 chains; thence S. 61° 52' E., and along N¹/₂ly bank of drain ditch 8.98 chains; along bank N. 89° 25' E., 14.28 chains; along bank S. 63° 50' E., 10.01 chains; along bank N. 86° 30' E., 9/4 of chain; thence North 8.47 chains to Section line; thence West along Section line 27.37 chains to beginning. ALSO: Commencing 5.85 chains West of SE corner of said Sec. 4; thence 7.40 chains; thence N. 18° 28' W., 3 chains; thence N. 79° 30' E., 4.92 chains; thence S 55° 0' 10' E., 4.50 chains; thence S. 71° 14' E., 41 links; thence S. 19° 26' W., 1.02 chains to beginning. ALSO: Commencing at the NE corner of said Sec. 4; thence South 205.8 feet; thence West 1991 feet; thence North 205.8 feet; thence East 1991 feet to beginning. ALSO: Commencing 720.30 feet South and 1180 feet West (at a point in the West line of drain ditch) of NE corner of said Sec. 4; thence West 811 feet; thence North 514.5 feet; thence East 901.72 feet; thence S. 10° W., 522.44 feet to beginning. ALSO: Commencing 16.93 chains West and 6.07 chains North of SE corner of NE¹/₄ of said Sec. 4; thence S. 88¹/₂° E., 14.45 chains; thence South 2.58 chains; thence S. 55° 10' W., 2 chains; thence S. 37° 40' W., 2.23 chains; thence N. 71° 14' W., 41 links; thence N. 50° 10' W., 4.50 chains; thence S. 79° W., 5.92 chains; thence N. 24° 27' W., 4.31 chains to beginning.

Township 7 South, Range 2 East, S.l.M.

Sec. 4; Commencing 37.25 chains West and 12.50 chains North of SE corner of NE¹/₄ of said Sec. 4; thence West 15.38 chains; thence North 27.50 chains; thence East 15.38 chains; thence South 27.50 chains to beginning. ALSO: Commencing 30 chains West and 12.50 chains North of SE corner of NE¹/₄ of said Sec. 4; thence West 7.25 chains; thence North 27.50 chains; thence East 7.25 chains; thence South 27.50 chains to beginning. ALSO: Commencing 16.98 chains West and 6.77 chains North of SE corner of NE¹/₄ of said Sec. 4; thence S. 88° 30' W., 14.50 chains; thence North 5.37 chains; thence N. 88° 30' E., 12.56 chains; thence S 100° 15' E., to beginning. ALSO: Commencing 4.70 chains West of NE corner of SE¹/₂ of said Sec. 4; thence West 6.84 chains; thence S. 26° W., 3.59 chains; thence N. 37° E., 3.90 chains; thence N. 88° E., 4.72 chains; thence N. 49¹/₂° E., 3.20 chains; thence N. 17¹/₂° E., 1.40 chains; thence N. 46° W., 2.30 chains; thence N. 70° E., 1.14 chains; thence West 1.16 chains to beginning. ALSO: Commencing 20.61 chains West and .57 chain South of NE corner of SE¹/₂ of said Sec. 4; thence South .65 chain; thence S. 6° W., 1.55 chains;

J. Except as otherwise provided in this paragraph, Assignor warrants that Assignor's title to sufficient interest in the Leases to enable Assignor to assign the Overriding Royalty Interest is free and clear of liens, claims, encumbrances and defects of title arising by, through or under Assignor, but not otherwise. The Overriding Royalty Interest is otherwise conveyed to Assignee without warranty or recourse. Assignor's warranty given in this paragraph does not extend to or cover any lien, claim, encumbrance or defect of title resulting from any event or occurrence other than (i) Assignor's sale, mortgage or assignment of interests in the Leases of such magnitude that Assignor's retained interests in the Leases are insufficient to enable Assignor to assign the Overriding Royalty Interest, or (ii) claims for money or taxes due from Assignor that result in a lien on the Overriding Royalty Interest.

References in Exhibit "A" to instruments on file in the public records are made for all purposes. Unless provided otherwise, all recording references in Exhibit "A" are to the official real property records of the county or counties in which the land to which the Overriding Royalty Interest relates is located and in which records such instruments are in fact recorded or in which records like instruments are or in the past have been customarily recorded, whether Deed Records, Oil and Gas Records, Oil and Gas Lease Records or other records.

Additional separate assignments of the Overriding Royalty Interest may be executed on approved forms by Assignor to Assignee, in sufficient counterparts to satisfy applicable statutory and regulatory requirements. Any such assignments shall be deemed to contain all of the exceptions, reservations, rights, titles, powers and privileges set forth herein as fully as though the same were set forth in each such assignment. The interests conveyed by such separate assignments are the same as and not in addition to the Overriding Royalty Interests.

Rights and obligations under this Assignment shall be binding upon and inure to the benefit of Assignor and Assignee and their respective personal representatives, heirs, successors and assigns.


This Assignment of Overriding Royalty Interest is executed on the date shown in the acknowledgment set forth below, is delivered on October 24, 1980, and is effective for all purposes as of 7:00 a.m., local time, on the first day of the month following the delivery of this Assignment.

THE ANSCHUTZ CORPORATION

ATTEST:

By: Lillian J. Lent
Assistant Secretary

By: Miss Williams
Vice President



BOOK 1882 PAGE 825

EXHIBIT "A", PAGE 7 of 70 STATE OF Utah COUNTY OF Utah

LEASE NO	LESSOR	LESSEE	DATE	TERM	DESCRIPTION	GROSS ACRES	NET ACRES	RECORDED BOOK	PAGE
UT-4437-V	CONTINUED								
UT-4437-W	Kenneth P. Cook, et ux	The Anschutz Corporation	10/10/77	10 Years	<p>thence S. 20° W., 1.72 chains; thence N. 61° 21' W., 2.63 chains; thence S. 64° 38' W., 3.50 chains more or less to a point on West bank of Provo River along said West bank of river; thence South 5 chains; thence N. 55° W., 3.54 chains; thence N. 53° 33' W., 4.71 chains; thence N. 26° 26' E., 2.12 chains; thence S. 31° 31' E., 14.29 chains to beginning.</p> <p>Goshen Survey Plat A ✓ Lots 5 and 6. 919.07 919.07 1595 893</p> <p>Township 9 South Range 1 West of the S.L.M. X S₂ of S₂₄ and NE₂ of S₂₅ Township 10 South Range 1 West of the S.L.M. Comm. 3.25 chains West and 8.25 chains South of NE Corner of Section 10, thence South 9.50 chains; thence West 10 chains; thence North 9.50 chains; thence East 10 chains to beginning. X Comm. at SW Corner of S₂₄ of Section 13, thence North 20 chains; thence East 7.50 chains; thence South 20 chains; thence West 7.50 chains to beginning. Also: E₂ of E₂ of S₂₄ of S₂₅. X Comm. 8 chains East of NW Corner of S₂₄ of Section 14, thence East 32 chains; thence South 40 chains; thence West 40 chains; thence North 15 chains; thence East 8 chains; thence North 25 chains to beginning. ✓ Comm. at SE Corner of Section 15, thence North 27.25 chains; thence West 40 chains; thence South 27.25 chains; thence East 40 chains to beginning. ✓ Comm. 5.14 chains West of NE Corner of Section 22, thence South 9.98 chains; thence South 66° West 5.07 chains; thence South 58°45' West 2.21 chains; thence North 86°45' West 1.99 chains; thence North 5.10 chains; thence West 35 rods; thence North 32 rods; thence East 17.11 chains to beginning. Township 10 South Range 1 East of the S.L.M. Section 6: ✓ Lots 4, 6 and 7. Section 7: ✓ Lot 1. </p>				

remainder of document #43060-80 on microfilm

STATE OF COLORADO)
) ss.
CITY AND COUNTY OF DENVER)

Before me, Janet L. Frase a Notary Public duly commissioned, qualified and acting, in and for said county and state, on this day personally appeared the within named Miles A. Williams and Lillian F. Lentz, personally known to me to be the identical persons whose names are subscribed to the foregoing instrument, and personally known to me to be the Vice President and Assistant Secretary, respectively, of The Anschutz Corporation, a Kansas corporation, the corporation described in and that executed the within instrument, and stated and acknowledged to me that they executed and delivered said instrument for the uses, purposes and consideration therein expressed, on behalf of and as the act and deed of said corporation, on the day and year herein mentioned, that they were duly authorized in their respective capacities to execute the foregoing instrument for and in the name and behalf of said corporation, and that said corporation executed the same.

Given under my hand and official seal this 24th day of October, 1980.

Janet L. Frase
Notary Public residing at
Durango, Colorado



My commission expires: 11-22-81.

EXHIBIT "A", PAGE 8 OF 70 STATE OF Utah

COUNTY OF Utah

LESSOR
 LESSOR
 DATE
 TERM
 DESCRIPTION
 GROSS ACRES
 NET ACRES
 RECORD BOOK
 PAGE

UT-4437-X

Glen Ludlow,
 et ux

The Anschutz
 Corporation

10/21/77

10 Years

Section 10: Township 11 South Range 2 West of the S.J.H.
 Section 15: The SE 1/4 of Section 10.
 NW 1/4 of NW 1/4

Township 8 South, Range 1 East, SLM.

823.74	823.74	1599	726
--------	--------	------	-----

Section 9: Ser # K-490 Lot 5, SW 1/4 of SE 1/4 of Section Area 61.58 Acres

" K-492 Lot 4 & 6 of section. Area 41.45 Acres

Section 16 " K-530 Farm Unit C, Lot 3 Area 20.00 Acres

" K-530-A N 1/2 of NW 1/4; N 1/2 of NW 1/4 of NE 1/4. Area 40 acres.
 Farm Unit E, S 1/2 of S 1/2 of SW 1/4 Area 10 acres.

" K-532 Farm Unit A or lots 4 & 5; S 1/2 of NE 1/4 of NW 1/4; S 1/2 of NW 1/4 of NE 1/4; N 1/2 of SW 1/4 of NE 1/4; N 1/2 of SE 1/4 of NW 1/4 of section. Area 108.38 acres.

Section 20 " K-534 Lot 1 of Farm Unit E. Area 24.24 acres

" K-1-A Lot 2 & SE 1/4 of NE 1/4 Area 83.89 acres

" K-1-1 Lot 3 & NW 1/4 of SE 1/4 of section & NW 1/4 of SW 1/4 of Section 21 Area 118.48 acres

" K-2 Lot 1 & S 1/2 of NE 1/4 of NE 1/4. Area 53.63 acres

" K-3 N 1/2 of NE 1/4 of NE 1/4. Area 20 acres

" K-4 Com SE cor of sec N20 chs; W 10 chs; S 70°30' W 10.6 chs; S 6.50 chs; W 20 chs; S 10 chs; E 40 chs to beginning. Area 58.29 acres.

" K-4-A Commencing 20 chs N & 23.25 chs W of SE corner of section; W 11.75 chs; S 10 chs; E 11.75 chs; N 10 chs to beginning. Area 11.95 acres m or l.

Section 21 " K-5 N 1/2 of NW 1/4 of section; Area 40 acres

" K-6 S 1/2 of NW 1/4 of NW 1/4 of section; Area 20 acres.

" K-7SW 1/4 of NW 1/4 of section. Area 40 acres.

Township 8 South, Range 2 East, SLM

Section 21: Ser #/K 152 A Commencing 18.75 chs E & 8.95 chs N of SW corner of SE 1/4 of section; N 4.55 chs; E 11.25 chs; S 4.55 chs; W 11.55 chs to beginning. Area 5.12 acres

LEASE SCHEDULE

BOOK 1882 PAGE 822

EXHIBIT "A", PAGE 1 of 20 STATE OF Utah COUNTY OF Utah

561

LEASE NO	LESSOR	LESSEE	DATE	TERM	DESCRIPTION	GROSS ACRES	NET ACRES	RECORDED BOOK	PAGE
UT-4437-N	Margaret B. Conover,	The Anschutz Corporation	10/1/77	10 Years	Com N 05' E 1282.13 ft from SE cor Sec 32 T9S, R1W, SLM; N 89°21'22"W 2648.09 ft; N 35°27'E 1305.59 ft; N 89°21'22"W 2667.265 ft; N 1°05'31"E 435.20 ft; S 89°21'22"E 5296.18 ft; S 05°W 17.1733 ft to beg. Area 131.57 acres m or l.	131.57	131.57	1595	891
UT-4437-O	William H. Harless,	The Anschutz Corporation	10/2/77	10 Years	Township 8 South, Range 2 East, S.L.M., Sec. 8; Commencing 20 chains East of NW corner said Sec. 8; thence East 40 chains; thence South 20 chains; thence West 40 chains; thence North 20 chains to beginning.	80.00	80.00	1595	889
UT-4437-P	A. Packard Condie, et ux	The Anschutz Corporation	11/23/77	10 Years	Township 7 South, Range 2 East SLM Section 25: Commencing at SE corner of Section 25, W 2.25 Chs; N 15.50 Chs; E 2.25 Chs; S 15.50 Chs to beginning. Area 3.10 Acres. Section 25: Commencing 118.5 Ft. W & 1825 Ft. N of SE corner of Section, N 82 Ft. to Canal Right of Way of Utah Co. Drainage Dist. #1; E 148.5 Ft.; S 82 Ft. W 148.5 Ft. to Beginning. Area 0.20 of an acre. Section 36: Commencing at NE corner of Section 36, W 2.25 Chs; S 5 Chs; E 2.25 Chs; N 5 Chs to beginning. Area 1.12 Acres. Township 7 South, Range 3 East SLM Section 30: Commencing at SW corner of Section, E 3.65 Chs; N 55' E 15.44 Chs; N 88 3/4 W 3.90 Chs; S 15.53 Chs to Beginning. Area 5.85 Acres. Commencing 15.53 Chs. N of SW Corner of Section, S 88 45' E 13.90 Chs; N 55' E 1.56 Chs; N 88 45' W 13.90 Chs; S 55' W 1.56 Chs to beginning. Area 2.06 acres. Commencing 3.65 Chs E of SW corner of Section, E 10 Chs; N 15.44 Chs W 10 Chs; S 15.44 Chs to Beginning. Area 15.44 acres. Commencing 6.45 Chs. W of Se Corner of SW 1/4 of Section, W 20 Chs; N 55' E 5.20 Chs; S 88 3/4 E 20 Chs; S 4.80 Chs. to Beginning. Area 10.40 Acres.	74.64	74.64	1595	886

LEASE SCHEDULE EXHIBIT "A", PAGE 9 OF 70 STATE OF Utah COUNTY OF Utah

LEASE NO	LESSOR	LESSEE	DATE	TERM	DESCRIPTION	GROSS ACRES	NET ACRES	RECORDED BOOK	PAGE
UT-6637-X	CONTINUED								
UT-6637-Y	Ronald Ludlow, et ux	The Anschutz Corporation	9/30/77	10 Years	<p>" K 152 Commencing 18.75 chs E of SW corner of SE 1/4 of section, N 8.95 chs; E 11.25 chs; S 8.95 chs; W 11.25 chs to beginning. Also, commencing 18.75 chs E & 20.2 chs N of SW corner of SW corner SE 1/4, section 21. N 9.85 chs; E 5 chs; N 10 chs; E 6.25 chs; S 19.85 chs; W 11.25 chs to beginning. Area 27.40 acres.</p> <p>" K 156 Commencing 18.75 chs E of NW corner of SE 1/4 of section, E 5 chs; S 10 chs; W 5 chs; N 10 chs to beginning. Area 5 acres.</p> <p>" K 155 Commencing 10 chs E & 11.42 chs S of NW corner of SE 1/4 of section; E 8.75 chs; S 168.15 ft; W 208.71 ft; S 208.71 ft; W 368.79 ft; N 5.71 chs to beginning. Area 4 acres.</p> <p>Township 8 South, Range 1 East SLM 778.63 778.63 1599 729</p> <p>Section 29: Lot 5, N 1/2 of N 1/2 of NE 1/4 of Section. Area 45.88 Acres. Farm Unit B Lots 3 & 7 NE 1/4 SW 1/4 NW 1/4 N 1/2 SW 1/4 SE 1/4; N 1/2 SE 1/4 SW 1/4 of Section. Area 153.21 acres. Farm Unit D or Lot 3 & r, (SE 1/4 of NW 1/4 & NE 1/4 of NW 1/4.) Area 82.25 acres. Lots 2 & 6, S 1/2 of NE 1/2 of N 1/2 of NE 1/4 of Sec. Area 168.01 acres. S 1/2 of SW 1/4 of SE 1/4; S 1/2 of SE 1/4 of SW 1/4 & lot 8 of Section. Area 56.10 acres.</p> <p>Section 32: Farm Unit lots 8 & 9 S 1/2 of NE 1/4 of NW 1/4 N 1/2 of SW 1/4 of NE 1/4 & S 1/2 of NW 1/4 of NE 1/4 of Section. Area 100.60 acres; Lots 3 & 10, S 1/2 of SW 1/4 of NE 1/4 & NW 1/4 of SE 1/4 of Section Area 117.25 acres. N 1/2 of NW 1/4 of NE 1/4; N 1/2 of NE 1/4 of NW 1/4 & Lot 7 of Section. Area 54.43 acres.</p>				

remainder of document #43060-80 on microfilm

LEASE NO	LESSOR	LESSEE	DATE	TERM	DESCRIPTION	GROSS ACRES	NET ACRES	RECORDED BOOK	PAGE				
U1-4437-P	CONTINUED												
U1-4437-Q	Randal L. Steele, et ux	The Anschutz Corporation	9/27/77	10 Years	<p>Commencing 13.65 Chs. E & 5.20 Chs. N of SW/4 corner of Section, S 88 45' E 1320 Ft; N 44 32' W 1070 Ft; N 88 41' 580.9 Ft; S 55' W 100 Ft; S 10 Chs to Beginning. Area 16.33 Acres.</p> <p>Commencing 13.65 Chs E & N 55' E 1172.70 Ft From SW/4 Corner; S 88 41' E 610 Ft Along canal R/W; S 44 30' E 985 Ft; N 15 41" E 929 Ft; N 88 41' W 1280 Ft; S 55' W 157.20 Ft. to Beginning. Subject to R/W. Area 10.55 Acres.</p> <p>Section 31: Commencing 3.65 Chs E or NW/4 Corner of Section, E 10 Chs; S 20' W 4.40 Chs; N 88 3/4 W 10 Chs; N 4.10 Chs to beginning. Area 4.29 acres.</p> <p>Commencing at NW corner of Section, E 3.65 Chs; S 20' W 4.17 Chs; N 88 3/4 W 3.60 Chs; N. 4.10 Chs to Beginning. Area 1.50 Acres.</p> <p>Section 32: Commencing 1.53 Chs N & 20.34 Chs N. 89 SE corner of NE 1/4 of Section, N 89 W 4 chs; N 3/4 E 9.98 Chs; E 4 Chs; S 3/4 W 10.03 Chs to Beginning. Area 4 acres, M or 1.</p> <p>Township 9 South, Range 1 West</p> <table border="1"> <tr> <td>823.43</td> <td>823.43</td> <td>1595</td> <td>883</td> </tr> </table> <p>Section 23: Lots 3, 4, 5 & W1/2 of SW1/4 & SE1/4 of SW1/4 of section. Area 253.20 acre Area 80 acres</p> <p>Section 25: N1/2 of NW1/4 of section Area 80 acres</p> <p>Section 26: Com. 10.25 chs S & 18.28 chs E of NW/4 cor of SW1/4 of sec, S 89 1/2° E 5 chs; S 30' W 10 chs; N 89 1/2° W 5 chs; N 30' E 10 chs to beg. Area 5 acres Com. 10.23 chs S & 13.28 chs S 82 1/2° E of NW/4 cor of SW1/4 of sec; S 89 1/2° E 5 chs; S 30' W 10 chs; N 89 1/2° W 5 chs; N 30' E 10 chs to beg. Area 5 acre N1/2 of section Area 320 acres</p> <p>Section 35: Com. 1.23 chs S of NW/4 cor of W1/4 of sec, S 89 1/2° E 12.50 chs; S 1/2° W 11 chs; N 89 1/2° W 12.37 chs N 11 chs to beg. Area 13.67 acres All of lot 8, Blk 7, Plat A Goshen Survey, Area 1 acre</p>	823.43	823.43	1595	883				
823.43	823.43	1595	883										

LEASE NO	LESSOR	LESSEE	DATE	TERM	DESCRIPTION	GROSS ACRES	NET ACRES	BOOK	PAGE
UT-4437-CC	CONTINUED								
UT-4437-DD	Hilda Burraston, et al	The Anschutz Corporation	10/15/77	10 Years	<p>Section 7: Ser# K-633 Com 20 chs W of NE cor of sd sec; S 40 chs; W 10 chs; N 40 chs E 10 chs to beg. Area 40 acres.</p> <p>Township 8 South, Range 3 East, SLM.</p> <p>Section 5: Ser# 1-1348 Com 8.08 chs S & 4.03 chs E of NW cor of SW 1/4 of sd sec; S 20' W 11.88 chs; E 9.50 chs; N 20' E 11.55 chs; N 88 3/4° W 9.50 chs to beg. Area 11.18 acres.</p> <p>Ser# 1-1352 Com 13.65 chs E of NW cor of SW 1/4 of sd sec; N 20' E 1.43 chs; S 88 3/4° E 12 chs; S 20' W 10 chs; N 88 3/4° W 12 chs; N 20 8.57 chs to beg. Area 11.95 acres.</p> <p>Section 6: Ser# 1341-A Com S along Sec line 560.70 ft & W 63.88 ft NE cor of SE 1/4 sd sec; S 1007'22" E 756 ft along fence line E 333.16 ft along a fence line; N 1007' 22" W 756 ft; W 333.16 ft along a fence line to beg. Area 5.77 acres.</p> <p>Township 9 South, Range 1 West, SLM 465.99 465.99 1599 742</p> <p>Section 25: S 3/4 of E 1/2 & SW 1/4 of SW 1/4 of section. Area 100 acres</p> <p>Township 9 South, Range 1 East, SLM</p> <p>Section 31: E 1/2 of NW 1/4 of SW 1/4 & NW 1/4 of SE 1/4 & W 1/2 of NE 1/4 of section. Area 240 acres.</p> <p>Township 10 South, Range 1 East, SLM</p> <p>Section 7: Com 80 rods E & 118.5 rods N of SW cor of Sec; N 41.5 rods; 80 rods E; 15.5 rods S; S 71°06' W 84.56 rods along State Hwy #10 beg. Area 14.25 acres.</p> <p>lots 2 & 3, SE 1/4 of NW 1/4 of Section. Area 111.74 acres.</p> <p>Township 9 South, Range 1 West, SLM. 84.00 84.00 1599 745</p> <p>Section 35: Ser# N-312 Com at SE cor of sd sec; W 5 chs; N 10 chs; E 5 chs; S 10 chs, to beg. Area 5.00 acres.</p> <p>Ser# N-314 Com 10 chs W of SE cor of sd sec; N 20 chs; W 10 chs; S 20 chs; E 10 chs to beg. Area 20 acres.</p> <p>Section 36: Ser# N-319 The SW 1/4 of SW 1/4 of sd sec. Area 40. acres.</p>				
UT-4437-DE	Stanley B. Powelson	The Anschutz Corporation	10/29/77	10 Years					

LEASE SCHEDULE BOOK 1882 PAGE 829

EXHIBIT "A", PAGE 3 of 70 STATE OF Utah COUNTY OF Utah

503

PLANT NO.

LESSOR

LESSEE

DATE

TERM

DESCRIPTION

GROSS ACRES NET ACRES ACRE FEET

UT-4437-0-----CONTINUED-----

Township 10 South, Range 1 West

Section 3: Com. 6.17 chs E of SW cor of SE1/4 of sec; N 1.25 chs; E 10.03 chs

S 1.25 chs; W 10.03 chs to beg. Area 1.25 acres

Com 10.00 chs E & 7.42 chs N of SW cor of sec; S 5.31 chs; E 7.48 chs; N 5.31 chs;

W 7.48 chs to beg. Area 3.97 acres

Com 7.42 chs N of SE cor of SW1/4 of sec; N 3.72 chs; W 10.75 chs; 3.72 chs;

E 10.75 chs to beg. Area 4 acres

Com. 8.50 chs E & 8 chs N of SW cor of SE1/4 of sec; N 150 W 3 chs; N 6 chs;

W 16.90 chs; N 4.21 chs; E 16.90 chs; S 3.75 chs; E 2.75 chs; 57.75 chs

to beginning Area 8.45 acres

Com. 7.12 chs N of SE cor of SW1/4 of sec; E 5.95 chs; S 6 chs; S 52.1/40 E

2.85 chs; W 8.20 chs to beg. Area 5.32 acres

Com 11 chs N of the Se cor of SW 1/4 of sec; N 4.70 chs; W 10.90 chs;

S 4.70 chs; E 10.90 chs to beg. Area 5.12 acres

Section 10: XCom 3.25 chs W of NE cor of sec; S 8.90 chs; W 10 chs; N 8.90 chs;

E 10 chs to beg. Area 8.90 acres

Section 12: Com 7.11 chs S of NW cor SW1/4 of sec; E 3.87 chs; S 3 chs; W 5 chs;

N 3 chs; E 1.13 chs to beg. Area 1.50 acres

Com 8 chs N of SW cor of NW1/4 of SW1/4 of sec; E 3.50 chs; S 2 chs; W 5.25 chs

N 7 chs; W 5.25 chs; S 3 chs; W 5 chs; S 2 chs; E 1.50 chs to beg Area 4.67 ac.

Com 8.75 chs E of NW cor of SW1/4 of sec; E 11.25 chs; S 20 chs; W 15.36 chs;

N 1/20 E 4.83 chs; E 4.10 chs; N 14.17 Chs to beg. Area 24.88 acres

Section 24: N1/2 of NE1/4 of section Area 80 acres

Township 8 South, Range 2 West, SLM

Section 10: S 1/2 1600.00 1600.00 1595 906

Section 11: S 1/2

Section 15: E 1/2

Section 16: All

Township 8 South, Range 1 West, SLM

Section 29: N 1/2, S 1/2, SE 1/4, SW 1/4, S 1/2, E 1/2, NE 1/4, NW 1/4

290.00 290.00 1595 908

UT-4437-R

Riley R. Fitzgerald,
et ux

The Anschutz
Corporation

9/23/77

10 Years

UT-4437-S

Warren L. Fitzgerald
et ux

The Anschutz
Corporation

9/23/77

10 Years

LEASE NO	LESSOR	LESSEE	DATE	TERM	DESCRIPTION	GROSS ACRES	NET ACRES	RECORDED BOOK	PAGE
UT-4437-EE	Rowley Brothers Fruit Farm	The Anschutz Corporation	10/28/77	10 Years	Township 10 South, Range 1 West, SLM.				
UT-4437-FF	Rowley Brothers Fruit Farm	The Anschutz Corporation	10/28/77	10 Years	Township 9 South, Range 1 East, SLM	423.97	423.97	1599	768
					Section 2: Ser# N-368 Com at NE cor of sd sec; W 20 chs; S 9.50 chs, E 20 chs; N 9.50 chs to beg. Area 19.0 acres.				
					Section 14: Ser# L 1144 Commencing at SE corner of section; N 10 chs; W 40 chs; S 10 chs; E 40 chs; to beginning. Area 40 acres.				
					Section 23: Ser# M-943 Commencing at NE corner of sd section; S 4.82 chs; N 89°44' W 20.55 chs; N 16°40' W 5.45 chs; S 89°44' E 22 chs to beginning. Area 10.25 acres.				
					Ser# M-942A Commencing S. 38' E along 1/4 section line 1301.30 ft from N 1/4 corner of sd section; S 38' E 575.04 ft; E 644.46 ft; S 26°34' W 363.37 ft; W 86.11 ft; S 38' E 407.5 ft; S 89°14' E 1964.25 ft; N 45° 50' E 364.7 ft; N 31° 1079.43 ft; W 263122 ft to beginning. Area 70.94 acres.				
					Ser# M 947A Commencing N bdy of road; E along section line 441.90 ft & N 24' W 30.70 ft from S 1/4 corner of sd section; S 89°40' E 1287.70 ft to W-ly fence line of RR R/W; N 3°43' W 834.70 ft; along cur to R, the chord is N 47°E 286.60 ft; along cur, the chord is N 69° E 192.20 ft; N 89°11' W 1276.67 ft; S 17' E 1320 ft to beginning. Area 38.68 acres.				
					Ser# M947AAA Commencing 441.90 ft E & N 24' W 30.7 ft & N 17' W 834.10 ft from S 1/4 corner of sd section; S 89°50' W 444.5 ft; N 38° 10' E 563.47 ft; N 45°49' E 66 ft S 89° 11' E 46.56 ft; S 17' E 487.02 ft to beginning. Area 2.75 acres.				
					Ser# M946A Commencing W 917.40 ft from SE corner of sd section; N 49W 23.34 ft; N 89°40' W 1273.53 ft; S 30.67 ft; E 1275.16 ft to beginning. .79 acre.				
					Ser# M942 Commencing 2076.35 ft S 38'E of NW corner of NE 1/4 of section; S 38'E 125 ft; E 478.36 ft; N 26°34' E 139.76 ft; W 542.25 ft to beginning. Also commencing 318.12 ft S of NE corner of sd section; S 2288.87 ft; W 240 ft m or l; N 45°50' E 325 ft m or l; N 3' E 2057.20 ft; E 5.84 ft to beginning. Area 2.37 acres.				
					Ser# M942B Commencing S 38' E along 1/4 section line 1876.34 ft from N 1/4 corner of Section; E 644.46 ft to W'ly boundary of a road; along sd road on curv to right of the chord of which S S 26°34' W 223.61 ft; W 542.25 ft to 1/4				

EXHIBIT "A", PAGE 4 OF 70 STATE OF Utah COUNTY OF Utah

LEASE NO	LESSOR	LESSEE	DATE	TERM	DESCRIPTION	GROSS ACRES	NET ACRES	RECORDED BOOK	PAGE
UT-4437-T	Harold Howlett & Sons, Inc.	The Anschutz Corporation	9/26/77	10 Years	Township 8 South, Range 1 West, S.14.N. Sec. 29: E 1/4, NE 1/4; ALSO: Commencing 1 1/2 feet West of center of said Sec. 29; thence South 20 feet; thence West 20 feet; thence North 20 feet thence East 20 feet to beginning. Sec. 29: W 1/4 Sec. 30: NE 1/4 Sec. 30: NW 1/4 Sec. 30: Lots 19, 20, 29, 30. LESS 4.40 acres decided to D. K. Howlett.	395.60	395.60	1595	901
UT-4437-U	Albert D. Kenison, et ux	The Anschutz Corporation	10/5/77	10 Years	Township 9 South, Range 1 East SLM Section 2 - Com 34.038 chs S of NE cor of section; S 8.207 chs; W 2 rds; N 54' W 171 ft; S 89° 23' W 5 chs; S 54' E 171 ft; W 2287.56 ft; N 8.207 chs; E 40.16 chs to beg. Area 33.00 Acres Com at pt S 54' E 26.002 chs along Sec line from NE cor of section; along sd sec. line S 54' E 8.216 chs; S 89° 23' W 40.296 chs m or l to pt .25 chs E of 1/4 sec line running N & S; Parallel to sd 1/4 Sec line N 1° 53' W 8.50 chs; N 89° 47' E 40.71 chs to beg. Area 34.20 acres.	187.94	187.94	1595	900
UT-4437-V	Dun Roamin Corporation	The Anschutz Corporation	10/6/77	10 Years	Section 13- Com SW cor of section; N 1592.14 ft; N 89° 11' 34" E 281.44 ft; N 20° 26" W 154.4 ft; S 89° 11' 34" W 282.02 ft; N 125.21 ft; E 37.27 chs; S 56' W 7.72 chs; S 1° W 20.46 chs; W 36.79 chs to beg. Area 104.22 acres m or l. Section 14- Com at pt in W side of County road, sd pt N 1314.77 ft & W 52.83 ft from SE cor of section; N 03' W along W side County road 16.5 ft to a fence cor; N 89° 53' W 338.2 ft to end of fence; N 89° 42' W 2248.7 ft; S 03' E 313.5 ft; S 89° 42' E along fence 2274.90 ft; N 03' W 297 ft; S 89° 50' E 312 ft to beg. Area 16.52 acres m or l. Township 6 South, Range 2 East, S.14.H. Sec. 33: Commencing at the SE corner of SW 1/4 of said Sec. 33; thence West 44.80 chains to Utah Lake new meander line; thence N. 21° 43' E., 10.60 chains; thence N. 27° 45' E., 21.10 chains; thence NE along take 9 chains to South line of Paul Taylor Property S. 89° E., 10 chains; thence N. 81° 30' E., 17.90 chains; thence SE 1/4 along old meander line 1/4 chains to a point 28.75 chains North and 33.80 chains West of SE corner of said Sec. 33; thence S. 3/10 W., 1/4, 48	361.23	361.23	1595	896

EXHIBIT "A", PAGE 13 of 70 STATE OF Utah COUNTY OF Utah

LESSOR LESSEE DATE TERM DESCRIPTION GROSS ACRES NET ACRES RECORD BOOK PAGE

UT-4437-FI-----CONTINUED-----

Marvin T. Oberg,
et ux

The Anschutz
Corporation

11/4/77 10 Years

Section 26: Ser# M350 X Commencing on Sly R2W of RGRS along 1/4 Section line 3075.62 ft & E 198.70 ft from N 1/4 corner sd section; S 22'40" W 1864.37 ft; N 69°48'10" W 548.79 ft; S 12' W 348.80 ft; N 89°45'30" W 92.65 ft; S 1°11'10" E 33.64 ft m or l to Sly section line; W 1/4 along Section line 666.225 ft m or l; N 1°39'30" E 805.17 ft; N 86°37'40" E 337.79 ft; N 40' E 1342.83 ft; N 88°03'30" W 666.61 ft; N 1°10'10" E 500.32 ft to RR R/W; S 80°14'30" E 1627.92 ft to beginning. Area 62 acres m or l.

Ser# M1024A X The SW 1/4 of NE 1/4 of said section. Area 40.00 acres.
Ser# M1025 AX Commencing in S bdry of Rd, E along Section line 660 ft & S 13.90 ft from N 1/4 corner of section; N 89°56' E 1071.68 ft to W 1/4 fence line of RR R/W; S 3°48' E 1978 ft; S 49°46' W 711 ft; N 1111.50 ft; W 660 ft; N 1320 ft to beginning. Area 44.46 acres.

Ser# M330 X Commencing S along 1/4 section line 2006.67 ft & 26.24 ft from N 1/4 corner section; S 09' W 936.10 ft to N R/W of D & RG RR; N 80°13'50" W 1448.35 N .45 ch m or l to 1/4 section line; W along 1/4 section line 2.77 ch; N 80°19'40" W 612.6 ft; N 80°16'30" W 262.83 ft; N 17°46'30" E 71.55 ft; N 38°46'40" E 108.57 ft; N 45°08'30" E 211.36 ft; N 32°40' E 321 ft; S 88°19' E 2063.25 ft to beginning. 40.26 acres.

Ser# M-941 Com NW cor of NE 1/4 of sec; S 38' E 1301.30 ft; E 2631.22 ft; N 3' E 977.77 ft; N 89°44' W 1350.46 ft; N 16°40' W 331.08 ft; W 1201.05 ft to beg. Area 68.55 acres.

Township 9 South, Range 1 East, 31E
Sec. 29: N 1/4 40 acres
SW 1/4 40 acres

Sec. 30: SE 1/4 40 acres

Sec. 31: 1/2 of E 1/2 of NE 1/4 40 acres

1/2 beg at NE cor of Sec. 31:
W 1/2 rds; S 160 rds;
E 40 rds; N 160 rds;
to beg. 40 acres

277.40 277.40 1601 303

LEASE SCHEDULE BOOK 1882 PAGE 831

565

EXHIBIT "A", PAGE 5 of 70 STATE OF Utah COUNTY OF Utah

LESSOR LESSOR DATE TERM

DESCRIPTION GROSS ACRES NET ACRES RENT PER ACRE

U-4437-V CONTINUED

chains; thence S. 43° 28' East, 3.89 chains; thence S. 33° 30' E., 2.53 chains; thence West 2 chains; thence S. 20° 30' East 5.40 chains; thence S. 27° E., 6 chains; thence S. 40° E., 10.50 chains; thence S. 70° E., 4.75 chains; thence South 2.5 chains to SE corner of Lot 5; thence West 28 chains to beginning.

Sec. 32: Lot 2
Township 7 South, Range 2 East, S.1.M.

Sec. 3: Commencing 23.96 chains East and 25 chains South of the NW corner of NW 1/4 of said Sec. 3; thence South 2.236 chains; thence West 4.472 chains; thence North 2.236 chains; thence East 4.472 chains to beginning. ALSO: Commencing 10.69 chains West and 2.55 chains North of the SE corner of NW 1/4 of said Sec. 3; thence West 3.22 chains; thence 2.45 chains; thence West 12.50 chains; thence North .80 chains; thence N. 55° W., 10 chains; thence N. 23° E., 2.76 chains; thence East 1.68 chains; thence North 5.47 chains; thence N. 69° W., 1.78 chains; thence North 3.08 chains; thence N. 35° E., 2.83 chains; thence North 2.23 chains; thence East 4.12 chains; thence S. 71° 28' E., 154.10 feet; thence S. 89° 31' E., 334.60 feet; thence S. 1° 23' W., 411.90 feet; thence East 60 feet; thence South 2.236 chains; thence East 4.472 chains; thence South 4.114 chains; thence East 3.27 chains; thence South 2.27 chains; thence East .95 chains; thence South 3.83 chains to beginning.

Sec. 34: Commencing 14.25 chains West of 1/4 corner between Sec. 3 & 4, thence S. 24° 40' E., 3.50 chains; thence S. 85° W., .95 chains; thence N. 74° W., 7.14 chains; thence North .65 chains; thence N. 81° 30' W., 14.29 chains; thence N. 26° 26' E., 4.11 chains; thence N. 72° 40' E., 4.10 chains; thence N. 88° 30' E., 12.05 chains; thence S. 24° 37' E., 4.31 chains; thence S. 18° E., 3 chains to beginning. ALSO: Commencing 35.54 chains West of 1/4 corner between Sec. 3 & 4; thence N. 26° 26' E., 5.83 chains; thence N. 72° 40' E., 2.83 chains; thence North 6.19 chains; thence West to center of canal; thence SE along canal to a point 40 chains West of said 1/4 corner thence 4.46 chains to beginning.

Sec. 4: Commencing 14.02 chains North and 19.55 chains N. 83° W., and N. 1° E., 13.62 chains and N. 69° 26' W., .38 chains; and thence N. 19° 59' W., 2.03 chains; thence S. 72° 15' W., 2.9 chains; thence N. 20° 45' W., .75 chains, more or less to center of river from SE corner of said Sec. 4; thence N. 20° 45' W., 2.33 chains; thence N. 10° 22' W., 4.73 chains; thence S. 71° 56' W., 2.48 chains; thence S 52° E., 3.33 chains; thence S. 15° 26' W., 2.80 chains; more or less to center of river from SE corner of said Sec. 4.

LEASE SCHEDULE

BOOK 1882 PAGE 840

EXHIBIT "A", PAGE _____ STATE OF Utah

COUNTY OF Utah

574

LEASE NO.	LESSOR	LESSEE	DATE	TERM	DESCRIPTION	GROSS ACRES	NET ACRES	RECORDED BOOK	PAGE
UT-4437-GC	CONTINUED								
UT-4437-III	George B. Van Nosdol et ux	The Anschutz Corporation	10/20/77	10 Years	<p>Sec. 32: Com at NW cor of NW$\frac{1}{4}$ of Sec. 32; S 40 chs; E 5.75 chs; N 2 chs; E 14.25 chs; N 38 chs; W 20 chs to beg. 77.15 acres</p> <p>Com 2640 ft S & 379 ft E of NW cor of Sec. 32; N 132 ft; E 86.1 ft; S 5058' W 132.7 ft; W 72.3 ft to beg. .25 acre</p> <p>Township 8 South, Range 1 East, SLM</p> <p>Section 26: S$\frac{1}{2}$ of NE$\frac{1}{4}$ of Section 26; S$\frac{1}{2}$ of S$\frac{1}{2}$ of NW$\frac{1}{4}$ & E$\frac{1}{2}$ of E$\frac{1}{2}$ of SW$\frac{1}{4}$</p>	160.00	160.00	1601	314
UT-4437-II	Walter A. Kerby, et al	The Anschutz Corporation	10/28/77	10 Years	<p>Township 9 South, Range 1 East, SLM</p> <p>Sec. 21: W$\frac{1}{2}$NE$\frac{1}{4}$ 80 ac. Com at NW cor of NW$\frac{1}{4}$ of SE$\frac{1}{4}$ of Sec. 21; S 80 rods; E 60 rods; N 80 rods; W 60 rods to beg. 30 ac. m or 1 Com at SE cor of SW$\frac{1}{4}$ of SE$\frac{1}{4}$ of Sec. 21; W 22 rods, 8 ft; N 40 rods; E 22 rods, 8 ft; S 40 rods to beg. 5.50 ac.</p>	133.90	133.90	1601	312
UT-4437-JJ	Donald R. Oberg, et ux	The Anschutz Corporation	10/3/77	10 Years	<p>Township 9 South, Range 1 East, SLM</p> <p>Section 21: SW$\frac{1}{4}$ of SW$\frac{1}{4}$</p> <p>Section 28: NW$\frac{1}{2}$NW$\frac{1}{4}$</p> <p>Township 9 South, Range 1 East, SLM.</p>	80.00	80.00	1601	306
UT-4437-KK	Rowley's Cherry Hill Orchards, Inc.	The Anschutz Corporation	10/27/77	10 Years	<p>Section 7: Ser #M-702 Com 12.5 chs N of SE cor of sec; N 7.5 chs; W 20 chs; S 10 chs; E 16 chs; N 2.5 chs; E 4 chs; to beg. Area 39.0 acres.</p> <p>Ser #M-705-B N1/2 of SW1/4 of SW1/4 & S1/2 of NW1/4 of SW1/4 of sd section. Area 40.00 acres.</p> <p>Ser #M-711 W1/2 of NE1/4 of sd sec. Area 80.00 acres.</p> <p>Ser #M-715 Farm Unit D, N1/2 of SW1/4 & S1/2 of SW1/4 of NW1/4 & SW1/4 of SE1/4 of NW1/4 of sec. Area 110.0 acres.</p> <p>Ser #717-A The SE1/4 of SE1/4 of NW1/4 of sec. Area 10.0 acres.</p>	501.70	501.70	1601	308

LEASE SCHEDULE BOOK 1882 PAGE 832

EXHIBIT "A", PAGE 6 OF 70 STATE OF Utah COUNTY OF Utah

566

LESSOR LESSOR DATE TERM DESCRIPTION GROSS ACRES NET ACRES RECORDED BOOK PAGE

WT-6637-V- CONTINUED

S. 63° E., along center 3.50 chains more or less to beginning. ALSO: Commencing at the NW corner of said Sec. 4; thence West 4.75 chains; thence S. 61° 52' E., and along N¹/₂ bank of drain ditch 8.98 chains; along bank N. 89° 25' E., 14.28 chains; along bank S. 63° 50' E., 10.01 chains; along bank N. 86° 30' E., .94 of chain; thence North 8.47 chains to Section line; thence West along Section line 27.37 chains to beginning. ALSO: Commencing 5.85 chains West of SE corner of NE¹/₄ of said Sec. 4; thence 7.40 chains; thence N. 18° 28' W., 3 chains; thence N. 79° 30' E., 4.92 chains; thence S50° 10' E., 4.50 chains; thence S. 71° 14' E., 41 links; thence S. 19° 26' W., 1.02 chains to beginning. ALSO: Commencing at the NE corner of said Sec. 4; thence South 205.8 feet; thence West 1991 feet; thence North 205.8 feet; thence East 1991 feet to beginning. ALSO: Commencing 720.30 feet South and 1180 feet West (at a point in the West line of drain ditch) of NE corner of said Sec. 4 thence West 811 feet; thence North 514.5 feet; thence East 901.72 feet; thence S. 10° W., 522.44 feet to beginning. ALSO: Commencing 16.93 chains West and 6.07 chains North of SE corner of NE¹/₄ of said Sec. 4; thence S. 88¹/₂° E., 14.45 chains; thence South 2.58 chains; thence S. 55° 10' W., 2 chains; thence S. 37° 40' W., 2.23 chains; thence N. 71° 14' W., 41 links; thence N. 50° 10' W., 4.50 chains; thence S. 79° W., 5.92 chains; thence N. 24° 27' W., 4.31 chains to beginning.

Township 7 South, Range 2 East, S.1.M.

Sec. 4; Commencing 37.25 chains West and 12.50 chains North of SE corner of NE¹/₄ of said Sec. 4; thence West 15.38 chains; thence North 27.50 chains; thence East 15.38 chains; thence South 27.50 chains to beginning. ALSO: Commencing 30 chains West and 12.50 chains North of SE corner of NE¹/₄ of said Sec. 4; thence West 7.25 chains; thence North 27.50 chains; thence East 7.25 chains; thence South 27.50 chains to beginning. ALSO: Commencing 16.98 chains West and 6.77 chains North of SE corner of NE¹/₄ of said Sec. 4; thence S. 88° 30' W., 13.59 chains; thence North 5.37 chains; thence N. 88° 30' E., 12.56 chains; thence S 10° 15' E., to beginning. ALSO: Commencing 4.70 chains West of NE corner of SE¹/₄ of said Sec. 4; thence West 6.84 chains; thence S. 26° W., 3.59 chains; thence S. 37° E., 3.90 chains; thence N. 88° E., 4.72 chains; thence N. 49° 10' E., 3.20 chains; thence N. 17¹/₂° E., 1.40 chains; thence N. 46° W., 2.30 chains; thence N. 70° E., 1.14 chains; thence West 1.16 chains to beginning. ALSO: Commencing 20.61 chains West and .57 chain South of NE corner of SE¹/₄ of said Sec. 4; thence South .65 chains; thence S. 6° W., 1.55 chains;

LEASE SCHEDULE

BOOK **1882** PAGE **841**

575

EXHIBIT "A", PAGE 15 OF 70 STATE OF Utah COUNTY OF Utah

LEASE NO	LESSOR	LESSEE	DATE	TERM	DESCRIPTION	GROSS ACRES	NET ACRES	RECORDED IN BOOK PAGE
UT-4437-KK	CONTINUED							
				Section 34:	Ser# M-366	Com 22.12 chs S of NE cor of sd sec; SE 1/4 to pt 450 ft N of SE cor of SE 1/4 of NE 1/4 of sd sec; N 11.2 chs m/1 to beg. Area 1.935 acres.		
					Ser# M-369	Com at NE cor of SE 1/4 of NE 1/4 of sec; S 140 ft; W 90 ft; S 650 ft; SE to pt 450 ft N of SE cor of SE 1/4 of sd sec; S 450 ft; W 3.19 chs; S 89° W 11.31 chs; N 81 3/40 W 13.15 chs; N 9 chs; W 8 rods; N 200° 30' E 5.69 chs; N 390° 30' E 19 chs; E 5.69 chs; N 390° 30' E 19 chs; E 5.9 chs to beg. Area 41.13 acres.		
					M- Ser# 369-A-A	Com 20 chs W of NE cor of SE 1/4 of sec; N 20 chs; E 14.1 chs; S 39 1/20 W along the course of partition fence, 19 chs, S 20 1/20 W 5.69 chs to beg. Area 12.44 acres.		
					Ser# M-370	Com at NE cor of SE 1/4 of sec; W 3.19 chs; S 8 W 11.31 chs; S 12 1/4 W 8.30 chs; S 10 1/2 W 7.60 chs; S 68 E 8.54 chs; N 29.84 chs to beginning Area 16.69 acres.		
				Section 35:	Ser# M-375	Commencing at point 29 rods S 760 W of NE corner of SW 1/4 of said section; N 720 W 321.92 ft to 1/4 Section line; W along 1/4 Section line 290 ft m or l to a point 1575.67 ft E of W 1/4 Section corner of section; S 160° 42' W 616.52 ft; SE 1/4 along fence line & N line of property 690 ft m or l to point S 180° W from point of beginning; N 180° E 705 ft m or l; W 180° N 321 ft to beginning. Area 8.37 acres.		
					Ser# M-377	Commencing at point in fence line N along section line .80 ft & E perpen to said section line 256.08 ft from W 1/4 corner of section; N 16.45° E 804.4 ft; N 150° 45' E 39 ft to S 1/4 side of a road; S 52 E along a sd fence line on S 1/4 side of a road; S 7.2 ft; N 160° 22' E along a fence line & Extended line of sd fence fr E 1/4 side of a road 323.4 ft; S 86° 12' E 887.8 ft; S 7 54' W along sd fence line 197.4 ft; S 14 52' W 704.4 ft to a fence line on S 1/4 side of road; S 73 28' E 347 ft; S 16 42' W 704.6 ft; N 71 37' W 966.7 ft; N 130° 4' E 269.3 ft; N 29 05' W 35.2 ft; S 89 14' W 285.21 ft to beginning. Area 35 acres.		
					Ser# M-378	Commencing 6.50 chs E & 13.63 chs N 17 E of SW corner of section; N 19 E 10.03 chs; N 16 E 10.03 chs; S 72 1/2 E 7 chs; S by W along RR 10 chs; S 26 3/4 W 2.20 chs; S 25 3/4 W 2.19 chs; S 24 1/4 W 2.18 chs; S 22 1/4 W 2.19 chs; S by W 4.40 chs to beginning. Also Commencing 28.24 chs W of SE corner of the SW 1/4 of section; N 16 1/4 E 7.80 chs; N 18 1/4 E 2 chs; N 19 3/4 E 2 chs; N 21 1/2 E 2 chs; N 22		

LEASE SCHEDULE

BOOK 1882 PAGE 833

567

EXHIBIT "A", PAGE 7 of 20 STATE OF Utah COUNTY OF Utah

LEASE NO	LESSOR	LESSEE	DATE	TERM	DESCRIPTION	GROSS ACRES	NET ACRES	BOOK	PAGE
UT-4437-N	Kenneth P. Cook, et ux	The Anschutz Corporation	10/10/77	10 Years	<p>thence S. 20° W., 1.72 chains; thence N. 61° 21' W., 2.63 chains; thence S. 64° 38' W., 3.50 chains more or less to a point on West bank of Provo River along said West bank of river; thence South 5 chains; thence N. 55° W., 3.54 chains; thence N. 63° 33' W., 4.71 chains; thence N. 26° 26' E., 2.12 chains; thence S. 31° 31' E., 14.29 chains to beginning.</p> <p>Goshen Survey Plat A Lots 5 and 6. 919.07 919.07 1595 893</p> <p>Township 9 South Range 1 West of the S.L.M. S$\frac{1}{2}$ of S$\frac{1}{2}$ and NE$\frac{1}{4}$ of S$\frac{1}{2}$ Township 10 South Range 1 West of the S.L.M. Comm. 3.25 chains West and 6.75 chains South of NE Corner of Section 10, thence South 9.50 chains; thence West 10 chains; thence North 9.50 chains; thence East 10 chains to beginning. X Comm. at SW Corner of S$\frac{1}{2}$ of Section 13, thence North 20 chains; thence East 7.50 chains; thence South 20 chains; thence West 7.50 chains to beginning. Also: E$\frac{1}{2}$ of E$\frac{1}{2}$ of S$\frac{1}{2}$ of SW$\frac{1}{4}$ of Section 14, thence East of NW Corner of SW$\frac{1}{4}$ of Section 14, thence West 32 chains; thence North 40 chains; thence West 40 chains; thence North 15 chains; thence East 8 chains; thence North 25 chains to beginning. Comm. at SE Corner of Section 15, thence North 27.25 chains; thence West 40 chains; thence South 27.25 chains; thence East 40 chains to beginning. Comm. 5.14 chains West of NE Corner of Section 22, thence South 9.98 chains; thence South 66° West 5.61 chains; thence South 56° West 2.21 chains; thence North 86° West 1.93 chains; thence North 5.10 chains; thence West 35 rods; thence North 32 rods; thence East 17.11 chains to beginning. Township 10 South Range 1 East of the S.L.M. Lots 4, 6 and 7. Section 6: Section 7: Lot 1: </p>				

UT-4437-N CONTINUED

EXHIBIT "A", PAGE 16 of 70 STATE OF Utah

COUNTY OF Utah

LEASE NO	LESSOR	LESSEE	DATE	TERM	DESCRIPTION	GROSS ACRES	NET ACRES	RECORDED BOOK	PAGE
UT-4437-KK	CONTINUED								
	Nicholas G. Bird	The Anschutz Corporation	10/14/77	10 Years	<p>Ser# M-379 3/4 E chs; N 24 1/2 E 2 chs; N 25 3/4 E 2 chs; N 26 3/4 E 2.13 chs; N 40 rods; E 8 Rods; SW 1/4 along west side of US RR 2 rods from center thereof to beginning. Area 1 acre.</p> <p>Ser# M-379 Commencing at NW corner of SW 1/4 of section; E 8.63 chs; S 15 1/4 W 4.63 chs; S 72 E 10 chs; S 16 W 10.03 chs; S 19 W 10.03 chs; S .28 chs; S 17 W 80 chs; S 71 03c W 10.60 chs; N 1/18 chs; W .25 chs; N 30 chs to beginning. Area 38.50 acres.</p> <p>Ser# M 379 A Commencing SW corner of sd section; N 8.82 chs; N 71°03' E 10.60 chs; S 17° W 12.80 chs; W 6.22 chs to beginning. Area 8.255 acres.</p> <p>Ser# M-383 A tract of land in SW 1/4 of sd section; Described as follows: Commencing on R of W line N 716.8 ft & E 1157 ft from SW corner of said section; S 87 37' W 210.6 ft to center of abandoned R of W of Utah RR; N 21 39' E 722 ft; N 25 07' E 690.9 ft to; S 73 29' E 473.3 ft; S 39 49' W 214.9 ft; Along a regular curve to left having a radius of 5769.6 ft & length of 1193.6 ft M or L, as measured along arc of curve to beginning. Area 9.78 acres m or l.</p> <p>Ser # M-389 Commencing 5.95 chs W of SE corner of NW 1/4 of section; W 4.65 chs; S 26 3/4 E 10.13 chs; S 1/2 E 9.05 chs to beginning. Area 2.11 acres.</p> <p>Ser# M-390 Commencing 11.72 chs W & 0.20 chs N of SE corner of NW 1/4 of said section; N 26 3/4 E 12.43 chs; N 1 1/2 W 5.02 chs; S 80 1/2 W 9.75 chs; S 1 3/4 W 4.13 chs; S 17 3/4 W 11.04 chs; S 70 3/4 E 8.93 chs to beginning. Area 16.99 acres.</p> <p>Ser# M-394 Commencing at SW corner of NW 1/4 of said section; N 22.25 chs; N 14 30' E 4.21 chs; S 87 30' E 10.29 chs; S 15 3/4 W 14.76 chs; S 16 22' W 12.20 chs; W 3.88 chs to beginning. Area 18.39 acres.</p> <p>Ser# M-405 Commencing 23.75 chs E & 21.83 chs S 1 45' W of NW corner of said section; S 81 30' E 10.88 chs; N 1 1/2 W 13 chs M or L to S line of highline canal R of W; S 78 45V W 667 ft; S 1 3/4 W 8.5 chs M or L to beginning. Area 11.27 acres m or l.</p>				
					Township 9 South, Range 1 West, S1M Section 32: Commencing at SE corner of Section, N 05' E 1282.13 ft; N 89°21'22" W 2648.09 ft; S 35'27" W 1305.59 ft; N 89°37'12" E 2671.82 ft to beginning. Less parcel sold to st road. Area 79.01 acres	79.01	79.01	1609	894

remainder of document #43060-80 on microfilm

EXHIBIT "A", PAGE B OF 70 STATE OF Utah COUNTY OF Utah

UNIT NO. LISSOR LISEE DATE TERM DESCRIPTION GROSS ACRES NET ACRES RECORDED BOOK PAGE

UT-4437-K-----CONTINUED-----

UT-4437-X Glen Ludlow, et ux The Anschutz Corporation 10/21/77 10 Years Township 8 South, Range 1 East, SLM. 823.74 823.74 1599 726

Section 10: 1/4 of the SE 1/4 of Section 10. Section 15: 1/4 of NW 1/4 of NE 1/4 of NW 1/4 of Section 10.

Section 9: Ser # K-490 Lot 5, SW 1/4 of SE 1/4 of Section Area 61.58 Acres K-492 Lot 4 & 6 of section. Area 41.45 Acres Section 16 K-530 Farm Unit C, Lot 3 Area 20.00 Acres K-530-A NW 1/2 of NW 1/4; NE 1/2 of NW 1/4 of NE 1/4. Area 40 acres. K-532 Farm Unit E, S 1/2 of S 1/2 of SW 1/4 Area 10 acres. K-533 Farm Unit A or lots 4 & 5; S 1/2 of NE 1/4 of NW 1/4; S 1/2 of NW 1/4 of NE 1/4; NW 1/2 of SW 1/4 of NE 1/4; NW 1/2 of SE 1/4 of NW 1/4 of section. Area 103.38 acres.

Section 20 K-534 Lot 1 of Farm Unit E. Area 24.24 acres K-1-A Lot 2 & SE 1/4 of NE 1/4 Area 83.89 acres K-1-1 Lot 3 & NW 1/4 of SE 1/4 of section & NW 1/4 of SW 1/4 of Section 21 Area 118.48 acres

Section 21 K-2 Lot 1 & S 1/2 of NE 1/4 of NE 1/4. Area 53.63 acres K-3 NW 1/2 of NE 1/4 of NE 1/4. Area 20 acres K-4 Com SE cor of sec N20 chs; W 10 chs; S 70°30' W 10.6 chs; S 6.50 chs; W 20 chs; S 10 chs; E 40 chs to beginning. Area 58.29 acres. K-4-A Commencing 20 chs N & 23.25 chs W of SE corner of section; W 11.75 chs; S 10 chs; E 11.75 chs; N 10 chs to beginning. Area 11.95 acres m or l.

Section 21 K-5 NW 1/2 of NW 1/4 of section; Area 40 acres K-6 S 1/2 of NW 1/4 of NW 1/4 of section; Area 20 acres. K-7SW 1/4 of NW 1/4 of section. Area 40 acres.

Township 8 South, Range 2 East, SLM

Section 21: Ser # K 152 A Commencing 18.75 chs E & 8.95 chs N of SW corner of SE 1/4 of section; N 4.55 chs; E 11.25 chs; S 4.55 chs; W 11.55 chs to beginning. Area 5.12 acres

EXHIBIT "A", PAGE 17 of 70 STATE OF Utah COUNTY OF Utah

LEASE NO	LESSOR	LESSEE	DATE	TERM	DESCRIPTION	GROSS ACRES	NET ACRES	RECORDED PAGE
UT-4437-NC1	Martin LeRoy Williamson, et ux	The Anschutz Corporation	11/10/77	10 Years	Township 9 South, Range 1 East, S1M Section 25: The E $\frac{1}{2}$ of NW $\frac{1}{4}$ of Section	80.00	80.00	1609 896
UT-4437-NN	R. W. Davis Livestock Co.	The Anschutz Corporation	9/20/77	10 Years	Township 5 South, Range 2 West, Salt Lake Meridian: Section 14: Northeast quarter; Section 14: Northeast quarter of the Northwest quarter; Section 34: <i>SUB 1/4 NW 1/4</i> Section 35: Southeast quarter; Township 6 South, Range 2 West, Salt Lake Meridian: Section 2: Lots 1, 2, 3 and 4; and the South half of the Northwest quarter; and the South half of the Northeast quarter; Section 3: Southwest quarter of the Southwest quarter; Section 3: East half of the Southeast quarter; Southwest quarter of the Southeast quarter; and Southwest quarter of the Southwest quarter; Section 4: Southeast quarter; Section 10: Southeast quarter of the Northwest quarter; Southwest quarter of the Northeast quarter; Northeast quarter of the Southwest quarter; East half of the Northeast quarter; and West half of the Southeast quarter;	1930.29 1930.29	1609	898

LEASE SCHEDULE BOOK 1882 PAGE 835

569

EXHIBIT "A", PAGE 9 of 70 STATE OF Utah COUNTY OF Utah

LEASE NO	LESSOR	LESSEE	DATE	TERM	DESCRIPTION	GROSS ACRES	NET ACRES	RECORDED BOOK	PAGE
UI-4437-X	CONTINUED								
UI-4437-Y	Ronald Ludlow, et ux	The Anschutz Corporation	9/30/77	10 Years	<p>" K 152 Commencing 18.75 chs E of SW corner of SE 1/4 of section, N 8.95 chs; E 11.25 chs; S 8.95 chs; W 11.25 chs to beginning. Also, commencing 18.75 chs E & 20.2 chs N of SW corner of SW corner SE 1/4, section 21. N 9.85 chs; E 5 chs; N 10 chs; E 6.25 chs; S 19.85 chs; W 11.25 chs to beginning. Area 27.40 acres.</p> <p>" K 155 Commencing 10 chs E & 11.42 chs S of NW corner of SE 1/4 of section; E 8.75 chs; S 168.15 ft; W 208.71 ft; S 208.71 ft; W 368.79 ft; N 5.71 chs to beginning. Area 4 acres.</p> <p>Township 8 South, Range 1 East SLM 778.63 778.63 1599 729</p> <p>Section 29: Lot 5, N 1/2 of N 1/2 of NE 1/4 of Section. Area 45.88 Acres. Farm Unit B Lots 3 & 7 NE 1/4 SW 1/4 NW 1/4 N 1/2 SW 1/4 SE 1/4; N 1/2 SE 1/4 SW 1/4 of Section. Area 153.21 acres. Farm Unit D or Lot 3 & r, (SE 1/4 of NW 1/4 & NE 1/4 of NW 1/4.) Area 82.25 acres. Lots 2 & 6, S 1/2 of NE 1/2 of N 1/2 of NE 1/4 of Sec. Area 168.01 acres. S 1/2 of SW 1/4 of SE 1/4; S 1/2 of SE 1/4 of SW 1/4 & lot 8 of Section, Area 56.10 acres.</p> <p>Section 32: Farm Unit lots 8 & 9 S 1/2 of NE 1/4 of NW 1/4 N 1/2 of SW 1/4 of NE 1/4 & S 1/2 of NW 1/4 of NE 1/4 of Section. Area 100.60 acres; Lots 3 & 10, S 1/2 of SW 1/4 of NE 1/4 & NW 1/4 of SE 1/4 of Section Area 117.25 acres. N 1/2 of NW 1/4 of NE 1/4; N 1/2 of NE 1/4 of NW 1/4 & lot 7 of Section, Area 54.43 acres.</p>				

EXHIBIT "A", PAGE 18 OF 70 STATE OF Utah COUNTY OF Utah

LEASE NO	LESSOR	LESSEE	DATE	TERM	DESCRIPTION	GROSS ACRES	NET ACRES	RECORDED BOOK	PAGE
UT-4437-00	CONTINUED	CONTINUED	CONTINUED	CONTINUED	CONTINUED	CONTINUED	CONTINUED	CONTINUED	CONTINUED
UT-4437-00	Boyd L. Park, et al	The Anschutz Corporation	11/2/77	10 Years	<p>Section 10: North half of the Northwest quarter and Northwest quarter of the Northwest east quarter;</p> <p>Section 10: South half of the Southwest quarter and Northwest quarter of the Southwest west quarter;</p> <p>Section 3: Lots 1 and 2, and Northwest quarter of the Southeast quarter; Also, Commencing at the Southeast corner of the Northeast quarter of above section, and running North 20 chains; thence West 17 chains; thence South 20 chains; thence East 17 chains to beginning.</p> <p>Section 9: Commencing at the Northeast corner of the Northwest quarter of Section 9, and running thence South 80 chains; thence West 20 chains; thence North 30 chains; thence East 5 chains; thence North 30 chains; thence East 5 chains; thence North 20 chains; thence East 10 chains to beginning;</p> <p>Section 9: Southwest quarter of the Southwest quarter;</p>	32.00	32.00	1609	901
				10 Years	Township 9 South, Range 2 East, S1/4 Sec. 13; Commencing 2/4 chains North of SW corner of the SE 1/4 of said Sec. 13; thence North 16 chains; thence East 20 chains; thence South 16 chains; thence West 20 chains to beginning.				
				10 Years	Sec. 13: Commencing 20.25 chains West and 22.05 chains North from the SE corner of the SE 1/4 of said Sec. 13; thence N 40° 15' W 3.72 chains; thence N 14° 45' E 2.36 chains; thence N 56° 30' E 2.18 chains; thence South 6.31 chains to beginning.				

EXHIBIT "A", PAGE _____ STATE OF Utah COUNTY OF Utah

LEASE NO.	LESSOR	LESSEE	DATE	TERM	DESCRIPTION	GROSS ACRES	NET ACRES	RECORDED BOOK	PAGE
UT-4437-2	Wallace S. Christensen, et ux	The Anschutz Corporation	10/15/77	10 Years	Township 9 South, Range 2 East, SLM Section 2: Com 4.63 chs E of SW cor of section; N 21 1/2 deg W 1.72 chs; N 48 1/2 deg E 10.51 chs; S 23° E 9.31 chs; W 10.87 chs to beg. Area 5.50 acres. Section 11: Com 4.56 chs E of NW cor of section; S 23 1/4 deg; E 5.65 chs; N 69 1/2 deg E 10 chs; N 23 1/4 deg W 1.83 chs; W 10.87 chs to beg. Area 3.74 acres Section 13: E 1/2 of SE 1/4 of section. Area 80 acres Section 14: Com 42 1/2 rds W of SE cor of NE 1/4 of section; W 48.25 rds; N 85.33 rds; E 10.72 rds; S 1 rd; E 37.5 rds; S 84.53 rds to beg. Area 25.26 acres. Com 5 rds W of SE cor of NE 1/4 of section; W 37 1/2 rds; N 84 1/3 rds; W 37 1/2 rds; N 1 rd; E 75 rds; S 85 1/3 rds to beg. 20.22 acres.	160.72	160.72	1599	732
UT-4437-AA	Jackson R. Fitzgerald	The Anschutz Corporation	10/13/77	10 Years	Township 9 South, Range 3 East, SLM Section 18: Com at NW cor of NE 1/2 of section; E 10 chs; S 14 chs; S 6 chs; W 20 chs to beg. Area 26.0 acres.	320.00	320.00	1599	735
UT-4437-BB	Martius E. Tilby, et ux	The Anschutz Corporation	9/29/77	10 Years	Township 9 South, Range 1 East, SLM Section 21: SE 1/4 of NE 1/4	40.00	40.00	1599	737
UT-4437-CC	E. Gene Sumstion, et ux	The Anschutz Corporation	10/31/77	10 Years	Township 7 South, Range 2 East, SLM. Section 34: Ser# J-1049 Com at NW cor of SE 1/4 of sd sec; S 20 chs; E 20 chs; N 20 chs; W 20 chs to beg. Area 40 acres. Township 7 South, Range 3 East, SLM. Section 31: Ser# H-966 Com 5.80 chs W & 8.70 chs S 20' W of NE cor of SE 1/4 of sd sec N 88 3/4° W 10 chs; S 20' W 10 chs; S 88 3/4° E 10 chs; N 20' E 10 chs to beg. Area 10 acres. Township 8 South, Range 2 East, SLM. Section 6: Ser# K-608-A Com 17.62 chs W of SE cor of sd sec; W 12.38 chs; N 20.65 chs; N 56° E 14.45 chs; S 28.12 chs to beg. Area 30.19 acres	149.08	149.08	1599	739

EXHIBIT "A", PAGE 19 of 70 STATE OF Utah COUNTY OF Utah

LEASE NO	LESSOR	LESSEE	DATE	TERM	DESCRIPTION	GROSS ACRES	NET ACRES	RECORD BOOK	PAGE
UT-4437-PP	Lake Fork Cattle Company	The Anschutz Corporation	11/2/77	10 Years	Township 8 South, Range 2 East, S.L.M. Sec. 6: Commencing at the SE corner of said Sec. 6; thence North 40 chains; thence S 56° W 21.27 chains; thence South 28.12 chains; thence East 17.57 chains to beginning. Sec. 7: Commencing at the NE corner of said Sec. 7; thence West 80 rods; thence South 142 rods; thence East 36 rods; thence East 44 rods; thence North 160 rods to beginning. Sec. 7: Commencing 44 rods West of the SE corner of the NE 1/4 of said Sec. 7; thence North 18 rods; thence West 36 rods; thence South 18 rods; thence East 36 rods to beginning.	140.02	140.02	1609	903
UT-4437-QQ	Dale B. Cornaby, et ux	The Anshutz Corporation	11/12/77	10 Years	Township 8 South, Range 2 East, SLM Section 9: Com 1 1/2 rds E of NW cor of SW 1/4 of said section; S 40 rds; E 3.85 rds; N 8 rds; E 13 rds; N 32 rds; W 51.5 rds to beg. Area 12.23 acres. Com 21 chs & 41 1/2 lks N of SW cor of said sec; E 7 chs 41 1/2 lks; E 11.34 N 12 chs; W 8.34 chs; S 2 chs; W 10 chs; S 8.58 1/2 chs to beg. Area 19 acres. Com 20 chs N of SW cor of said sec; E 7 chs; N 1.415 chs; W 7 chs; S 1.415 chs to beg. Area 1 acre. Com 20 chs N & 5 chs W of SE cor of SW 1/4 of said sec; N 12 chs; W 6.66 chs; S 12 chs; E 6.66 chs to beg. Area 8 acres.	40.23	40.23	1609	906
UT-4437-RR	Duane B. Newitt, et ux	The Anschutz Corporation	11/12/77	10 Years	Township 8 South, Range 2 East, SLM Section 9: Com 10 chs E of NW cor of said sec; S 20 rds; E 8 rds; N 20 rds; W 8 rds to beg. Area 1 Acre. Com 10 chs & 8 rds E of NW cor of said sec; E 8.97 chs; S 10 chs; W 10.97 chs; N 5 chs; E 8 rds; N 20 rds to beg. Area 10.0 acres m/l. Com 29.64 chs E & 23.66 ft S of NW cor of NW 1/4 of said sec; S 33 ft; E 2.31 chs; S 9.15 chs; E 19.95 chs to E side of road; S 38 1/20 E 4.31 chs; E 6.80 chs; N 17 E 1.25 chs; N 80° E 2 chs; N 40° W 2.10 chs; N 76° E 1.75 chs; N 14° W 2.90 chs; N 50° W 1.25 chs; S 70° W 2 chs; N 56° W 10.60 chs; W 14 chs to beg. Area 23.58 acres.	34.58	34.58	1609	909

remainder of document #43060-80 on microfilm

LEASE NO	LESSOR	LESSEE	DATE	TERM	DESCRIPTION	GROSS ACRES	NET ACRES	RECORDED BOOK	PAGE
UT-4437-CC	CONTINUED								
UT-4437-DJ	Hilda Burraston, et al	The Anschutz Corporation	10/15/77	10 Years	<p>Section 7: Ser# K-633 Com 20 chs W of NE cor of sd sec; S 40 chs; W 10 chs; N 40 chs E 10 chs to beg. Area 40 acres.</p> <p>Township 8 South, Range 3 East, SLM.</p> <p>Section 5: Ser# I-1348 Com 8.08 chs S & 4.03 chs E of NW cor of SW 1/4 of sd sec; S 20' W 11.88 chs; E 9.50 chs; N 20' E 11.55 chs; N 88 3/4° W 9.50 chs to beg. Area 11.18 acres.</p> <p>Ser# I-1352 Com 13.65 chs E of NW cor of SW 1/4 of sd sec; N 20' E 1.43 chs; S 88 3/4° E 12 chs; S 20' W 10 chs; N 88 3/4° W 12 chs; N 20' 8.57 chs to beg. Area 11.96 acres.</p> <p>Section 6: Ser# 1341-A Com S along Sec line 560.70 ft & W 63.88 ft fr NE cor of SE 1/4 sd sec; S 1907' 22" E 756 ft along fence line E 333.16 ft along fence line; N 1907' 22" W 756 ft; W 333.16 ft along a fence line to beg. Area 5.77 acres.</p> <p>Township 9 South, Range 1 West, SLM Section 25: S 3/4 of E 1/2 & SW 1/4 of SW 1/4 of section. Area 100 acres</p> <p>Township 9 South, Range 1 East, SLM Section 31: E 1/2 of NW 1/4 of SW 1/4 & NW 1/4 of SE 1/4 & W 1/2 of NE 1/4 of section. Area 240 acres.</p> <p>Township 10 South, Range 1 East, SLM Section 7: Com 80 rods E & 118.5 rods N of SW cor of Sec; N 41.5 rods; 80 rods E; 15.5 rods S; S 71° 06' W 84.56 rods along State Hwy to beg. Area 14.25 acres.</p> <p>Lots 2 & 3, SE 1/4 of NW 1/4 of Section. Area 111.74 acres.</p> <p>Township 9 South, Range 1 West, SLM. 84.00 84.00 1599 745</p>	465.99	465.99	1599	742
UT-4437-DE	Stanley B. Powelson	The Anschutz Corporation	10/29/77	10 Years	<p>Section 35: Ser# N-312 Com at SE cor of sd sec; W 5 chs; N 10 chs; E 5 chs; S 10 chs, to beg. Area 5.00 acres.</p> <p>Ser# N-314 Com 10 chs W of SE cor of sd sec; N 20 chs; W 10 chs; S 20 chs; E 10 chs to beg. Area 20 acres.</p> <p>Section 36: Ser# N-319 The SW 1/4 of SW 1/4 of sd sec. Area 40 acres.</p>				

LEASE NO.	LESSOR	LESSEE	DATE	TERM	DESCRIPTION	GROSS ACRES	NET ACRES	BOOK	PAGE
UT-4437-SS	George Elmer Hanks, et ux	The Anschutz Corporation	11/3/77	10 Years	Township 9 South, Range 2 East, SLM	444.64	444.64	1609	912
UT-4437-TT	William Arthur Simmons, et ux	The Anschutz Corporation	11/11/77	10 yrs	<p>Commencing 23.10 ft E from NW corner of sd section; E 1296.90 ft; S 2640 ft; W 331.78 ft; N 8°08' W 290.01 ft; N 14°01' W 786.71 ft; N 21°21' W 247.09 ft; N 27°14' W 446.52 ft; N 31°37' W 359.79 ft; N 28°23' W 220.23 ft; N 23°34' W 199.29 ft; N 18°45' W 116.90 ft; N 11°46.5' W 119.11 ft; N 4°48' W 52.57 ft to beginning. 45.357 acres.</p> <p>The N 1/2 of SE 1/4 & E 1/2 of SW 1/4 of sd section. Area 160 acres.</p> <p>Section 25: E 1/2 of NW 1/4 of sd section. Area 80 acres.</p> <p>Township 8 South, Range 1 East, SLM 212.40 212.40 1609 915</p> <p>Section 14: Commencing 10 chs E of NW corner of NE 1/4 of sd section; E 30 chs; S 40 chs; W 30 chs; N 40 chs to beginning. Area 120 acres.</p> <p>Township 8 South, Range 2 East, SLM</p> <p>Section 8: Commencing 2.50 chs W of SE corner of NW 1/4 of sd section; W 27.50 chs; N 9.90 chs; E 10 chs; N 10.08 chs; E 17.50 chs; S 20 chs to beginning. Area 44.50 acres.</p> <p>Commencing 37.50 chs E & 1 rod N of SW corner of NW 1/4 of sd section; N 16.708 chs E 17.50 chs; S 16.708 chs; W 17.50 chs to beginning. Area 25.2 acres.</p> <p>Section 9: Commencing 40.50 chs E & 13.14 chs S of NW corner of sd section; E 13.40 chs; N 38 1/2° W 4.10 chs; W 20.50 chs; S 24 ft; E 15° S m or l 10 chs m or l to beginning. Area 5.84 acres.</p> <p>Commencing 10 chs E & 10 chs S & 42 chs E & S 38 1/2° E 4.31 chs from NW corner of sd section; S 38 1/2° E 5.75 chs; S 12 1/4° E 1/65 chs; E 4 chs; N 12° W 6.25 chs; W 6.80 chs to beginning. Area 2.78 acres.</p>				

LEASE NO	LESSOR	LESSEE	DATE	TERM	DESCRIPTION	GROSS ACRES	NET ACRES	RECORDED BOOK	PAGE
111-4437-111	CONTINUED				Township 10 South, Range 1 West, SLM.				
111-4437-111	Rowley Brothers Fruit Farm	The Anschutz Corporation	10/28/77	10 Years	Section 2: Ser# N-368 Com at NE cor of sd sec; V/ 20 chs; S 9.50 chs, E 20 chs; N 9.50 chs to beg. Area 19.0 acres.				
				Section 14: Ser# L 1144	Commencing at SE corner of section; N 10 chs; W 40 chs; S 10 chs; E 40 chs; to beginning. Area 40 acres.	423.97	423.97	1599	748
				Section 23: Ser# M-943	Commencing at NE corner of sd section; S 4.82 chs; N 89°44' V/ 20.55 chs; N 16°40' W 5.45 chs; S 89°44' E 22 chs to beginning. Area 10.25 acres.				
				Ser# M-942A	Commencing S. 38' E along 1/4 section line 1301.30 ft from N 1/4 corner of sd section; S 38' E 575.04 ft; E 644.46 ft; S 26°34' V/ 363.37 ft; V/ 86.11 ft; S 38' E 407.5 ft; S 89°14' E 1964.25 ft; N 45°50' E 364.7 ft; N 3'E 1079.43 ft; W 263122 ft to beginning. Area 70.94 acres.				
				Ser# M 947A	Commencing N bdy of road; E along section line 441.90 ft & N 24' W 30.70 ft from S 1/4 corner of sd section; S 89°40' E 1287.70 ft to W-ly fence line of RR R/W; N 39°43' W 834.70 ft; along cur to R, the chord is N 47'E 286.60 ft; along cur, the chord is N 69° E 192.20 ft; N 89°11' W 1276.67 ft; S 17' E 1320 ft to beginning. Area 38.68 acres.				
				Ser# M947AAA	Commencing 441.90 ft E & N 24' W 30.7 ft & N 17' V/ 834.10 ft from S 1/4 corner of sd section; S 89°50' W 444.5 ft; N 38°10' E 563.47 ft; N 45°49' E 66 ft S 89°11' E 46.56 ft; S 17' E 487.02 ft to beginning. Area 2.75 acres.				
				Ser# M946A	Commencing W 917.40 ft from SE corner of sd section; N 49°W 23.34 ft; N 89°40' W 1273.53 ft; S 30.67 ft; E 1275.16 ft to beginning. .79 acre.				
				Ser# M942	Commencing 2076.35 ft S 38'E of NW corner of NE 1/4 of section; S 38'E 125 ft; E 478.36 ft; N 26°34' E 139.76 ft; V/ 542.25 ft to beginning. Also commencing 318.12 ft S of NE corner of sd section; S 2288.87 ft; W 240 ft m or l; N 45°50' E 325 ft m or l; N 3' E 2057.20 ft; E 5.84 ft to beginning. Area 2.37 acres.				
				Ser# M942B	Commencing S 38' E along 1/4 section line 1876.34 ft from N 1/4 corner of Section; E 644.46 ft to W-ly boundary of a road; along sd road on curve to right of the chord of which S S 26°34' W 223.61 ft; W 542.25 ft to 1/4				

LESSOR	LESSEE	DATE	TERM	DESCRIPTION	GROSS ACRES	NET ACRES	RECORDED BOOK	PAGE
UT-4437-TT	CONTINUED							
J. Reed Rowley, et ux	The Anschutz Corporation	11/2/77	10 Years	Commencing 20.97 chs E & 85 lks S of NW corner of sd section; S 9.15 chs; E 10.97 chs; N 9.15 chs; W 10.97 chs to beginning. Area 10.04 acres.	221.38	221.38	1609	918
				Section 26: Com 9.6 chs S & 1.51 chs N 89° W of NE cor of W 1/2 of SW 1/4 of sec; S 1 1/2° W 19.88 chs; N 86 3/4° W 9.97 chs; S 1° 37' W .25 chs; S 14.45° W .50 ch; N 86° 45' W 4.71 chs; N 22° 45' E along canal R of W 1.43 chs; N 26° 21' E 3.70 chs; to left along an arc of 648 ft radius 1.17 chs S 62° 15' E 2.85 chs; N 1 5/8° E 15.25 chs; S 89° E 9.76 chs to beg. Area 21.40 acres.				
				Com 9.96 chs N of SW cor of sec; N 52° E 3.71 chs; N 32 3/4° E 5.27 chs; S 62 1/4° E 1.16 chs; N 4.20 chs; N 13° W 6.36 chs; N 50° W 4 chs; W 4.96 chs; S 20.74 chs to beg. Area 10.20 acres.				
				Com 9.30 chs S & 4.96 chs 89 1/4° E of NW cor of sec; S 89 1/4° E 3.83 chs; S 1° 38' W 15.20 chs; N 62 1/4° W 1.84 chs; N 4.20 chs; N 13° W 6.36 chs; N 50° W 4 chs to beg. Area 3.80 acres.				
				Com at a fence cor on S-ly right of way for Rio Grande RR, said fence cor being S along the 1/4 sec line 3075.62 ft & East 198.70 ft from N 1/4 cor of sec; along fence line: S 0° 22' 40" W 1864.37 ft N 89° 48' 10" W 548.79 ft; S 0° 12' W 348.80 ft; N 89° 45' 30" W 92.65 ft; S 1° 11' 10" E 577.39 ft; S 79° 08' 30" W 709.80 ft; N 1° 39' 30" E 1348.92 ft; N 86° 37' 40" E 337.79 ft; N 0° 40' E 1342.83 ft; N 88° 03' 30" W 666.61 ft; N 1° 10' 10" E 500.32 ft to S-ly right of way; S 80° 14' 30" E 1627.92 ft to point of beg. Area 68.21 acres.				
				Com at pt SW fenced cor of property herein; E along sec line 1228.05 ft & N 661.16 ft from SW cor of sec; along fence line N 1° 09' E 1359.60 ft; S 88° 5' E 665.45 ft; S 0° 25' W 1341.95 ft; S 86° 35' W 337.10 ft; N 88° 03' W 172.50 ft; N 83° 39' W 170.10 ft to beg. Area 20.76 acres.				
				Com at NW cor of SW 1/4 of sec; S 9.30 chs; S 89 1/4° E 8.79 chs; S 89° E 10.01 chs; N 1° 8' W 7.58 chs; N 80 1/4° W 11.96 chs; W 45 lks; S 9 3/4° W 76 lks; N 80 1/4° W 4.11 chs; W 2.38 chs to beg. Area 16.29 acres.				
				Com 4.17 chs W of SW cor of E 1/2 of SW 1/4 of sec; E 7.31 chs; N 2° E 9.55 chs; N 87 1/2° W 5.03 chs; S 15 1/4° W 10.38 chs to beg. Area 6.09 acres.				
				Com at E-ly R of W line of Strawberry High Line Canal, E along sec line 45.37 ft & S 2.76 ft from SW cor of sec; N 11° 44' E along said R of W line 752. ft to grantors N fence line; along fence line				

LEASE NO. LESSOR LESSOR LESSOR DATE TERM DESCRIPTION GROSS ACRES NET ACRES RECORRED BOOK PAGE

UT-4437-TF CONTINUED

UT-4437-GG Marvin T. Oberg, et ux The Anschutz Corporation

11/4/77 10 Years

Section 26: Ser# M350 X Commencing on Sly R/W of RGR S along 1/4 Section line 3075.62 ft & E 198.70 ft from N 1/4 corner sd section; S 22'40" W 1864.37 ft; N 69°48'10" W 548.79 ft; S 12' W 348.80 ft; N 89°45'30" W 92.65 ft; S 10'11" E 33.64 ft m or l to Sly section line; Wly along Section line 666.225 ft m or l; N 1°39'30" E 805.17 ft; N 86°37'40" E 337.79 ft; N 40' E 1342.83 ft; N 88°03'30" W 666.61 ft; N 1°10'10" E 500.32 ft to RR R/W; S 80°14'30" E 1627.92 ft to beginning. Area 62 acres m or l.

Ser# M1024A Y The SW 1/4 of NE 1/4 of said section. Area 40.00 acres.

Ser# M1025 AX Commencing in S bdry of Rd, E along Section line 650 ft & S 13.90 ft from N 1/4 corner of section; N 89°56' E 1071.68 ft to Wly fence line of RR R/W; S 3°48' E 1978 ft; S 49°46' W 711 ft; N 1111.50 ft; W 660 ft; N 1320 ft to beginning. Area 41.46 acres.

Ser# M330 X Commencing S along 1/4 section line 2006.67 ft & 26.24 ft from N 1/4 corner section; S 09' W 936.10 ft to N R/W of D & RG RR; N 80°13'50" W 1448.35 N .45 ch m or l to 1/4 section line; W along 1/4 section line 2.77 ch; N 80°19'40" W 612.6 ft; N 80°16'30" W 262.83 ft; N 17°46'30" E 71.55 ft; N 38°46'40" E 108.57 ft; N 45°08'30" E 211.36 ft; N 32°40' E 321 ft; S 88°19' E 2063.25 ft to beginning. 40.26 acres.

Ser# M-941 Com NW cor of NE 1/4 of sec; S 38' E 1301.30 ft; E 2631.22 ft; N 3' E 977.77 ft; N 89°44' W 1350.46 ft; N 16°40' W 331.08 ft; W 1201.05 ft to beg. Area 68.55 acres.

L Township 9 South, Range 1 East, 11E	40 acres	277.40	277.40	1601	303
Sec. 29: NW 1/4 SW 1/4	40 acres				
Sec. 30: SE 1/4	40 acres				
Sec. 31: 1/2 of E 1/2 of NE 1/4	40 acres				
1/4 beg at NE cor of Sec. 31; N 40 rds; S 160 rds; E 40 rds; N 160 rds; to beg.	40 acres				

EXHIBIT "A", PAGE 22 OF 70 STATE OF Utah COUNTY OF Utah

LEASE NO.	LESSOR	LESSEE	DATE	TERM	DESCRIPTION	GROSS ACRES	NET ACRES	RECORDED PAGE
UT-4437-UU	CONTINUED							
					S 82°23' E 1006.60 ft; S 15°56' W 1500 ft to said corner R of W line; along said line S 79°59' W 384.1 ft; N 74° W 188.80 ft; N 33°44' W 190.1 ft; N 40°45' W 705.9 ft to beg. Area 32.53 acres. Com 1.32 chs N of SW cor of sec; N 9.96 chs; N 52° E 3.71 chs; N 32° 3/4' E 5.27 chs; S 62° E .50 chs; S 10°27' W 1.17 chs; S 26°21' W 6.32 chs; S 10°53' W 9.98 chs; N 77° W 1.41 chs to beg. Area 3.41 acres.			
					Section 35: Commencing 16.75 chs W of NE corner of NW 1/4 of sd section; S 1 3/4° W 9.80 chs; N 87 3/4° W 9.73 chs; N 15 3/4° E 9.69 chs; E 7.43 chs to beginning. Area 8.16 acres. Commencing 5.10 chs E & 4.37 chs S 170° W of NW corner of sd section; S 87°30' E 10.22 chs; S 15°45' W 573.04 ft; M or L to canal; S 78°45' W 4.73 chs; to right along arc of 283.17 ft rad 465.2 ft; N 14°30' E 1.18 chs m or l to pt S 170°45' W of beginning; N 170°45' E 5.06 chs m or l to beginning. Area 8.69 acres. Commencing at NW corner of Section; E 1 ch; S 70° E 10 chs; S 140° W 8 chs; N 17.75 chs to beginning. Area 1.8 acres. Township 6 South, Range 2 East, SLM			
					Section 10: Commencing at a pt 660 ft N & 647 ft E of SW corner of NW 1/4 of sd section; E 673 ft, m or l to a 1/4 section line N 660 ft, m or l to center of NW 1/4 of sd section, W along 1/4 Section line 673 ft m or l; S 660 ft, m or l to beginning. Less .38 of an acre sold to Orem City Street. Area 10.11 acres, m or l.			
					Section 15: Commencing S 89°38' E along Section line 737.69 ft & S 1115.61 ft from NW corner of sd section; N 89°31'23" E 394 ft; S 1044' E 656.52 ft; N 89°35' W 408 ft; N 31° W 650 ft to beginning. Area 6.00 acres. Commencing S 1121.5 ft & E 25.4 ft & N 88°26' E 140 ft from NW corner of sd section; N 88°26' E 226.6 ft; N 88°4' E 218.54 ft; S 01°05" W 16 ft; N 89°31' 23" E 127.46 ft; S 30° E 648 ft; S 87°32' W 376 ft; S 88°42' W 339.04 ft; N 201° W 580.9 ft; N 88°26' E 128.5 ft; N 201° W 85 ft to beginning. Area 10.62 acres.			

LEASE NO.	LESSOR	LESSEE	DATE	TERM	DESCRIPTION	GROSS ACRES	NET ACRES	RECORDED BOOK	PAGE
UT-4437-GG	CONTINUED								
UT-4437-III	George B. Van Nosedol et ux	The Anschutz Corporation	10/20/77	10 Years	Com 2640 ft S & 379 ft E of NW cor of Sec. 32; N 132 ft; E 86.1 ft; S 50°58'W 132.7 ft; W 72.3 ft to beg. .25 acre	160.00	160.00	1601	314
UT-4437-II	Walter A. Kerby, et al	The Anschutz Corporation	10/28/77	10 Years	Township 9 South, Range 1 East, SLM Section 26: S½ of NE¼ of Section 26; S½ of S½ of NW¼ & E½ of E½ of SW¼ Township 9 South, Range 1 East, SLM Sec. 21: W½NE¼ 80 ac; Com at NW cor of NW¼ of SE¼ of Sec. 21; S 80 rods; E 60 rods; N 80 rods; W 60 rods to beg. 30 ac. m or l Com at SE cor of SW¼ of SE¼ of Sec. 21; N 22 rods, 8 ft; N 40 rods; E 22 rods, 8 ft; S 40 rods to beg. 5.50 ac.	133.90	133.90	1601	312
UT-4437-JJ	Donald R. Oberg, et ux	The Anschutz Corporation	10/3/77	10 Years	Township 9 South, Range 1 East, SLM Section 21: SW¼ of SW¼ Section 28: NW¼NW¼	80.00	80.00	1601	306
UT-4437-KK	Rowley's Cherry Hill Orchards, Inc.	The Anschutz Corporation	10/27/77	10 Years	Township 9 South, Range 1 East, SLM. Section 7: Ser #M-702 Com 12.5 chs N of SE cor of sec; N 7.5 chs; W 20 chs; S 10 chs; E 16 chs; N 2.5 chs; E 4 chs; to beg. Area 39.0 acres. Ser #M-705-B N1/2 of SW1/4 of SW1/4 & S1/2 of NW1/4 of SW1/4 of sd section. Area 40.00 acres. Ser #M-711 W1/2 of NE1/4 of sd sec. Area 80.00 acres. Ser #M-715 Farm Unit D, N1/2 of SW1/4 & S1/2 of SW1/4 of NW1/4 & SW1/4 of SE1/4 of NW1/4 of sec. Area 110.0 acres. Ser #717-A The SE1/4 of SE1/4 of NW1/4 of sec. Area 10.0 acres.	501.70	501.70	1601	308

EXHIBIT "A", PAGE 23 of 70 STATE OF Utah COUNTY OF Utah

LEASE NO	LESSOR	LESSEE	DATE	TERM	DESCRIPTION	GROSS ACRES	NET ACRES	BOOK	PAGE
UT-4437-WV	Clarence A. Beckstrom, et ux	The Anschutz Corporation	11/10/77	10 Years	Township 8 South, Range 1 East, SLM	294.87	294.87	1609	921
					Section 14: \sqrt Com 22.50 chs W of SE cor of sec; W 17.50 chs; N 13.33 chs; E 2.5 chs SE-ly to a pt .83 chs N of beg; S .83 chs to beg. Area 13.945 acres. \sqrt Com at cen line of Benjamin Slough which is 20 chs m/1 directly W of N cor of SE 1/4 of sec; W 20 chs m/1 to cen of sec; S 26.66 chs; E 2.5 chs; following cen line of said slough N-ly & NE-ly to beg. Area 20 acres.				
					Section 15: \sqrt Lots 1, 2, 3, 4, 5, 6, 7, 8, of said section. Area 159.92 acres.				
					Section 23: \sqrt Com 970 ft N of SW cor of sec; N 1670 ft; E 2640 ft; S 1570 ft; W 2640 ft to beg. Area 101. acres.				
UT-4437-KM	Roy Okelberry & Sons, Inc.	The Anschutz Corporation	11/1/77	10 Years	Township 8 South, Range 1 East, SLM.	99.00	99.00	1609	924
					Section 20: Com at NE cor of lot 4; S 10 chs; W 8.25 chs; N 10 chs; E 8.25 chs to beg Also com 10 chs W of NE cor of SE 1/4 of sd sec; W 10 chs; S 3.50 chs; in NE-ly direction to beg. Area 10 acres.				
					Township 9 South, Range 1 West, SLM.				
					Section 25: SW 1/4 of NW 1/4 & NW 1/4 of SW 1/4 Area 80 acres.				
					Section 35: Com 12.10 chs W of SE cor of NW 1/4 of said sec; N 11/20 E 5.45 chs; N 89 1/20 W 7.00 chs; S 89 1/20 E 5.00 chs; N 1/20 E 1.55 chs to beg. Area 3.50 acres. \sqrt Com 12.19 chs W & 1.50 chs S 1/20 W of NE cor of SW 1/4 of said section; S 1/20 W 11 chs; N 89 1/20 W 5 chs; N 1/20 E 11 chs; S 89 1/20 E 5 chs to beg. Area 5.50 acres.				
UT-4437-XX1	Ralph W. Davis, et ux	The Anschutz Corporation	9/30/77	10 Years	Township 6 South, Range 2 West, SLM	830.00	746.66	1609	948
					Section 15: N 1/2, SW 1/4 Section 21: W 1/2, W 1/2 NE 1/4				

LEASE SCHEDULE

BOOK **1882** PAGE **841**

575

EXHIBIT "A", PAGE 15 OF 70 STATE OF Utah COUNTY OF Utah

LEASE NO.	LISSOR	LISEE	DATE	TERM	DESCRIPTION	GROSS ACRES	NET ACRES	RECORDED BOOK	PAGE
UT-4437-KK	CONTINUED								
				Section 34:	Ser# M-366 Com 22.12 chs S of NE cor of sd sec; SE-ly to pt 450 ft N of SE cor of SE 1/4 of NE 1/4 of sd sec; N 11.2 chs m/l to beg. Area 1.935 acres. Com at NE cor of SE 1/4 of NE 1/4 of sec; S 140 ft; W 90 ft; S 650 ft; SE to pt 450 ft N of SE cor of SE 1/4 of NE 1/4 of sd sec; S 450 ft; W 3.19 chs; S 8° W 11.31 chs; N 81 3/4° W 13.15 chs; N 9 chs; W 8 rods; N 20° 30' E 5.69 chs; N 39° 30' E 19 chs; E 5.69 chs; N 39° 30' E 19 chs; E 5.9 chs to beg. Area 41.13 acres. M- Ser# 369-A-A Com 20 chs W of NE cor of SE 1/4 of sec; N 20 chs; E 14.1 chs; S 39 1/2° W along the course of partition fence, 19 chs, S 20 1/2° W 5.69 chs to beg. Area 12.44 acres.				
					Ser# M-370 Com at NE cor of SE 1/4 of sec; W 3.19 chs; S 8 W 11.31 chs; S 12 1/4 W 8.30 chs; S 10 1/2 W 7.60 chs; S 68 E 8.54 chs; N 29.84 chs to beginning. Area 16.69 acres.				
				Section 35:	Ser# M-375 Commencing at point 29 rods S 78° W of NE corner of SW 1/4 of said section; N 72° W 321.92 ft to 1/4 Section line; W along 1/4 Section line 290 ft m or l to a point 1575.67 ft E of W 1/4 Section corner of section; S 16° 42' W 616.52 ft; SE'ly along fence line & N line of property 690 ft m or l to point S 18° W from point of beginning; N 18° E 705 ft m or l; W 18° N 321 ft to beginning. Area 8.37 acres. Commencing at point in fence line N along section line .80 ft & E perpen to said section line 256.08 ft from W 1/4 corner of section; N 16.45' E 804.4 ft; N 15° 45' E 39 ft to S'ly side of a road; S 52 E along a sd fence line on S'ly side of a road; S 7.2 ft; N 16° 22' E along a fence line & Extended line of sd fence fr E'ly side of a road 323.4 ft; S 86° 12' E 887.8 ft; S 7 54' W along sd fence line 197.4 ft; S 14 52' W 704.4 ft to a fence line on S'ly side of road; S 73 28' E 347 ft; S 16 42' W 704.6 ft; N 71 37' W 966.7 ft; N 19 34' E 269.3 ft; N 29 05' W 35.2 ft; S 89 14' W 285.21 ft to beginning. Area 35 acres. Commencing 6.50 chs E & 13.63 chs N 17 E of SW corner of section; N 19 E 10.03 chs; N 16 E 10.03 chs; S 72 1/2 E 7 chs; S by W along RR 10 chs; S 26 3/4 W 2.20 chs; S 25 3/4 W 2.19 chs; S 24 1/4 W 2.18 chs; S 22 1/4 W 2.19 chs; S by W 4.40 chs to beginning. Also Commencing 28.24 chs W of SE corner of the SW 1/4 of section; N 16 1/4 E 7.80 chs; N 18 1/4 E 2 chs; N 19 3/4 E 2 chs; N 21 1/2 E 2 chs; N 22				
					Ser# M-377				
					Ser# M-378				

LEASE SCHEDULE

BOOK 1882 PAGE 850

NOT LEGIBLE FOR MICROFILM

504

LEASE NO

LESSOR

LESSEE

DATE

TERM

DESCRIPTION

GROSS ACRES

NET ACRES

RECORDED BOOK PAGE

UT-4437-YY

J. Frank Scott, et ux

The Anschutz Corporation

11/10/77

10 Years

Township 8 South, Range 2 East, S.1.11.

59.37

59.37

1609 | 927

Sec. 33: Commencing 3.85 chains East of the NW corner of said Sec. 33; thence South 5.75 chains; thence West 2.82 chains; thence South 3/40 West S 80° E 5.40 chains; thence South 3 1/2° W 9 chains; thence chains; thence N 36 1/2° E 14.40 chains; thence S 89 1/2° E 10.10 West 14.60 chains; thence North 10.75 chains; thence West 15.03 chains to beginning.

Sec. 33: Commencing 16 chains South of the NW corner of said Sec. 33; thence South 2.30 chains; thence S 5/40 E 11.60 chains; thence N 3 1/2° E 10.37 West 75 links to beginning.

The Anschutz Corporation

11/3/77

10 Years

All of Section 36, Township 9 South, Range 2 East, SLM.

640.00

640.00

1609 | 930

Lessor shall have the option to purchase at current market price, any casing in a well upon decision by lessee to abandon a well located upon the acreage described herein. Said option must be exercised within 24 hours after lessor is informed of said decision either verbally or in writing. This does not imply an obligation by Lessee to drill or to set casing.

UT-4437-ZZ

Loafer Recreation Association

Table with columns for Lease No, Lessor, Lessee, Date, Term, Description, Gross Acres, Net Acres, Recorded Book Page. Contains two rows of lease data.

LEASE SCHEDULE

BOOK 1882 PAGE 842

576

EXHIBIT "A", PAGE 16 of 70 STATE OF Utah COUNTY OF Utah

LEASE NO	LESSOR	DATE	TERM	DESCRIPTION	GROSS ACRES	NET ACRES	RECORDED BOOK	PAGE
UT-4437-LI	CONTINUED							
	Nicholas G. Bird	10/14/77	10 Years	<p>Ser# M-379 3/4 E chs; N 24 1/2 E 2 chs; N 25 3/4 E 2 chs; N 26 3/4 E 2.13 chs; N 40 rods; E 8 Rods; SW 1/4 along west side of US RR 2 rods from center thereof to beginning. Area 1 acre.</p> <p>Ser# M-379 Commencing at NW corner of SW 1/4 of section; E 8.63 chs; S 15 1/4 W 4.63 chs; S 72 E 10 chs; S 16 W 10.03 chs; S 19 W 10.03 chs; S .28 chs; S 17 W 80 chs; S 71 03c W 10.60 chs; N 1/18 chs; W .25 chs; N 30 chs to beginning. Area 38.50 acres.</p> <p>Ser# M-379 A Commencing SW corner of sd section; N 8.82 chs; N 71°03' E 10.60 chs; S 17° W 12.80 chs; W 6.22 chs to beginning. Area 8.255 acres.</p> <p>Ser# M-383 A tract of land in SW 1/4 of sd section; Described as follows: Commencing on R of W line N 716.8 ft & E 1157 ft from SW corner of said section; S 87 37' W 210.6 ft to center of abandoned R of W of Utah RR; N 21 39' E 722 ft; N 25 07' E 690.9 ft to; S 73 29' E 473.3 ft; S 39 49' W 214.9 ft; Along a regular curve to left having a radius of 5769.6 ft & length of 1193.6 ft M or L, as measured along arc of curve to beginning. Area 9.78 acres m or l.</p> <p>Ser# M-389 Commencing 5.95 chs W of SE corner of NW 1/4 of section; W 4.65 chs; N 26 3/4 E 10.13 chs; S 1/2 E 9.05 chs to beginning. Area 2.11 acres.</p> <p>Ser# M-390 Commencing 11.72 chs W & 0.20 chs N of SE corner of NW 1/4 of said section; N 26 3/4 E 12.43 chs; N 1 1/2 W 5.02 chs; S 80 1/2 W 9.75 chs; S 1 3/4 W 4.13 chs; S 17 3/4 W 11.04 chs; S 70 3/4 E 8.93 chs to beginning. Area 16.99 acres.</p> <p>Ser# M-394 Commencing at SW corner of NW 1/4 of said section; N 22.25 chs; N 14 30' E 4.21 chs; S 87 30' E 10.29 chs; S 15 3/4 W 14.76 chs; S 16 22' W 12.20 chs; W 3.88 chs to beginning. Area 18.39 acres.</p> <p>Ser# M-405 Commencing 23.75 chs E & 21.83 chs S 1 45' W of NW corner of said section; S 81 30' E 10.98 chs; N 1 1/2 W 13 chs M or L to S line of highline canal R of W; S 78 45V W 667 ft; S 1 3/4 W 8.5 chs M or L to beginning. Area 11.27 acres m or l.</p> <p>Township 9 South, Range 1 West, SLM</p> <p>Section 32: Commencing at SE corner of Section, N 05' E 1282.13 ft; N 89°21'22" W 2648.09 ft; S 35°27' W 1305.59 ft; N 89°37'12" E 2671.82 ft to beginning. Less parcel sold to st road. Area 79.01 acres</p>	79.01	79.01	1609	894

UT-4437-LI

Nicholas G. Bird

The Anschutz Corporation

10/14/77

10 Years

Township 9 South, Range 1 West, SLM
Section 32: Commencing at SE corner of Section, N 05' E 1282.13 ft; N 89°21'22" W 2648.09 ft; S 35°27' W 1305.59 ft; N 89°37'12" E 2671.82 ft to beginning. Less parcel sold to st road. Area 79.01 acres

79.01 | 79.01 | 1609 | 894

EXHIBIT "A", PAGE 25 of 70 STATE OF Utah COUNTY OF Utah

585

CLASS NO. L1437-AAA LESSOR L1437-AAA LESSEE DATE TERM DESCRIPTION GROSS ACRES NET ACRES RECORD BOOK PAGE

CLASS NO.	LESSOR	LESSEE	DATE	TERM	DESCRIPTION	GROSS ACRES	NET ACRES	RECORD BOOK	PAGE
L1437-AAA	Lynn J. Youd, et ux	The Anschutz Corporation	11/17/77	10 Years	Township 8 S, Range 1 East, SLM : Sec 12; Lot 1, Area 28.99 acres; Lot 3, Area 40.45 acres. Township 8 S, Range 2 East, SLM : Sec 19; Com 20 chs W of NE cor of sec; W 10 chs; S 20 chs; W 10 chs; S 10 chs; E 20 chs; N 30 chs to beg. Area 40 acres. Com at NW cor of NE1/4 of said sec; S 20 chs; E 10 chs; N 20 chs; W 10 chs to beg. Area 20 acres.	129.44	129.44	1609	932
L1437-AAA	Joel M. Coxan, et ux	The Anschutz Corporation	11/9/77	10 Years	Township 9 South - Range 1 East, SLM Sec. 11 Commencing 2.32 chains West of the NE corner of said Sec. 11 thence S 89° 22' W 19.10 chains; thence S 54° E 20.92 chains thence N 89° 18' E 18.69 chains; thence N 20° W 20.91 chains to beginning. ALSO: Commencing 9.60 chains East of the NW corner of the NE1/4 of said Sec. 1; thence East 4.78 chains; thence South 41.33 chains; thence West 4.78 chains; thence North 41.33 chains to beginning.	133.03	133.08	1609	934
					Township 9 South, Range 2 East, S.L.M. Sec. 6: Commencing at a point 1.945 chains West .375 of a chain S 14° E, S 89° 56' E 27.775 chains; thence South 8.315 chains and S 65° 21' E 3.05 chains from the NW corner of said Sec. 6; thence N 89° 56' W 465.55 feet; thence North 100 feet; thence S 89° 56' E 282.59 feet; thence South 16.37 feet; thence S 65° 21' E 3.05 chains more or less to beginning. ALSO: Commencing 1.94 chains West and 9.65 chains South of the NW corner of said Sec. 6; thence S 89° 56' E 39.50 chains; thence S 65° E 8.23 chains; thence South 3.84 chains; thence S 89° 21' W 37.92 chains; thence N 14° W 7.62 chains to beginning.				
					Township 9 South, Range 1 East, S.L.M. Sec. 1: Commencing N 89° 22' E 11.38 chains and South .375 of a chain from the NW corner of the NE1/4 of said Sec. 1; thence N 89° 22' E 4.78 chains; thence S 54° E 41.32 chains; thence S 89° 18' W 4.78 chains; thence N 54° W 41.33 chains to beginning.				

LEASE SCHEDULE

BOOK **1882** PAGE **843**

577

EXHIBIT "A", PAGE 17 of 70, STATE OF Utah COUNTY OF Utah

LEASE NO	LESSOR	LESSEE	DATE	TERM	DESCRIPTION	GROSS ACRES	NET ACRES	RECORDED BOOK	PAID
UT-4437-NR1	Martin LeRoy Williamson, et ux	The Anschutz Corporation	11/10/77	10 Years	Township 9 South, Range 1 East, S1/4 Section 25; The E 1/2 of NW 1/4 of Section	80.00	80.00	1609	896
UT-4437-NR	R. W. Davis Livestock Co.	The Anschutz Corporation	9/20/77	10 Years	Township 5 South, Range 2 West, Salt Lake Meridian; Section 14; Northeast quarter; Section 14; Northeast quarter of the Northwest quarter; Section 3-4; SW 1/4 NW 1/4; Section 35; Southeast quarter; Township 6 South, Range 2 West, Salt Lake Meridian; Section 2; Lots 1, 2, 3 and 4; and the South half of the Northwest quarter; and the South half of the Northeast quarter; Section 3; Southwest quarter of the Southwest quarter; Section 3; East half of the Southeast quarter; Southwest quarter of the Southeast quarter; Section 4; Southeast quarter; Section 10; Southeast quarter of the Northwest quarter; Southwest quarter of the Northeast quarter; Northeast quarter of the Southwest quarter; East half of the Northwest quarter; East half of the Northeast quarter; and West half of the Southeast quarter;	1930.29	1930.29	1609	898

EXHIBIT "A", PAGE 26 of 70 STATE OF Utah

COUNTY OF Utah

CLASS NO. 11530R DATE 11/14/77 TERM 10 Years

11-4437-1885 CONTINUED

11-4437-1885 G. Stewart Scharrer, et ux The Anschutz Corporation 11/14/77 10 Years

DESCRIPTION GROSS ACRES NET ACRES RECORD PAGE

Township 9 South, Range 2 East, S.L.N.
 Sec. 6: Commencing 1.94 chains West and .37 chains South of the NW corner of said Sec. 6; thence S 89° 56' E 27.77 chains; thence South 532.09 feet; thence N 89° 56' W 282.59 feet; thence South 160 feet; thence N 89° 56' W 1547.45 feet; thence North 9.58 chains to beginning.

115.35 | 115.35 | 1609 | 937

Township 8 South, Range 2 East, S.L.N.
 Sec. 31: Commencing S 14' E 8.78 chains and East .37 chains from the NW corner of the SW 1/4 of said Sec. 31; thence S 14 1/2° E 20.39 chains; thence N 89° 22' E 28.18 chains; thence N 1° 38' E 20.40 chains; thence S 89° 20' W 28.82 chains to beginning.

Sec. 31: Commencing .37 chains East of the NW corner of the SW 1/4 of said Sec. 31; thence N 89° 15' E 29.11 chains; thence S 1° 38' W 8.42 chains; thence S 89° 20' W 28.82 chains; thence N 14' W 8.40 chains to beginning.
 Sec. 31: Commencing 12.57 chains North and 88 links N 89° W of the SE corner of the SW 1/4 of said Sec. 31; thence N 89° W 647.34 feet; thence N 14° E 6 feet; thence N 89° W 12 feet; thence N 14° E 854.68 feet; thence S 89° E 9.99 chains; thence S 14° W 12.98 chains to beginning.

Township 9 South, Range 2 East, S.L.N.
 Sec. 5: Commencing 1.42 chains North and 7.14 chains S 89° E and N 45' E 9.93 chains from the SW corner of the SW 1/4 of said Sec. 5; thence N 45' E 9.93 chains; thence S 89° E 9.92 chains; thence S 45' W 9.93 chains; thence N 89° W 9.92 chains to beginning.
 Sec. 8: Commencing 21.32 chains East of the NW corner of said Sec. 8; thence N 14° E .68 chains; thence East 4.96 chains; thence S 14° W 13.22 chains; thence N 89° W 1.90 chains; thence N 47 3/4° W 1.15 chains; thence N 8 3/4° W 75 links; thence N 58 3/4° W 75 links; thence North 68 links; thence N 33 3/4° W 1.75 chains; thence N 14° E 9.09 chains to beginning.

Sec. 8: Commencing 16.36 1/2 chains East of the NW corner of said Sec. 8; thence S 1° W 5.65 chains; thence S 53° E 6.14 chains; thence N 1° E 10 chains; thence N 89° W 4.96 chains; thence S 1° W 75 links to beginning.

LEASE SCHEDULE

BOOK 1882 PAGE 844

578

EXHIBIT "A", PAGE 18 OF 70 STATE OF Utah

COUNTY OF Utah

LEASE NO. 11508

LESSOR

DATE

TERM

DESCRIPTION

GROSS NET RECORDED
ACRES ACRES BOOK PAGE

11-4437-NR CONTINUED

Boyd L. Park,
et al

The Anschutz
Corporation

11/2/77

10 Years

Township 9 South, Range 2 East, S14N
Sec. 13: Commencing 2 1/4 chains North of SW corner of the SE 1/4 of said Sec. 13; thence North 16 chains; thence East 20 chains; thence South 16 chains; thence West 20 chains to beginning.
Sec. 13: Commencing 20.25 chains West and 22.05 chains North from the SE corner of the SE 1/4 of said Sec. 13; thence N 40° 15' W 3.72 chains; thence N 14° 45' E 2.36 chains thence N 56° 30' E 2.18 chains; thence South 6.31 chains to beginning.

Section 10: North half of the Northwest quarter and Northwest quarter of the North-east quarter;

Section 10: South half of the Southwest quarter and Northwest quarter of the South-west quarter;

Section 3: Lots 1 and 2 and Northwest quarter of the Southeast quarter; Also, Commencing at the Southeast corner of the Northeast quarter of above section, and running North 20 chains; thence West 17 chains; thence South 20 chains; thence East 17 chains to beginning.

Section 9: Commencing at the Northeast corner of the Northwest quarter of Section 9, and running thence South 80 chains; thence West 20 chains; thence North 30 chains; thence East 5 chains; thence North 30 chains; thence East 5 chains; thence North 20 chains; thence East 10 chains to beginning;
Section 9: Southwest quarter of the Southwest quarter;

32.00 | 32.00 | 1609 | 901

11-4437-00

EXHIBIT "A", PAGE 28 OF 70 STATE OF Utah COUNTY OF Utah

LEASE NO	LESSOR	LESSEE	DATE	TERM	DESCRIPTION	GROSS ACRES	NET ACRES	RECORDED BOOK	PAGE
U1-4437-TTF	CONTINUED								
U1-4437-GGG	William N. Nielsen, et ux	The Anschutz Corporation	11/26/77	10 Years	Township 9 South, Range 2 East, SLM Section 29: Com at NE cor of NW1/4 of sd sec; S 10 chs; W 20 chs; N 10 chs; E 20 chs to beg. Area 20 acres. Com 10 chs S of NE cor of NW1/4 of sd sec; S 450 W 20 chs; S 770 W 6.80 chs to E boundary line of Ann Lewis prop; N to pt due W of pt of beg. Area 25.55 ac. Section 30: The S1/2 of NE1/4 of sd sec. Area 80 acres. N1/2 of NE1/4 of sd sec. Area 80 acres. Lots 1 & 2; E1/2 of NW1/4 of sd sec. Area 160.47 acres Section 33: SE1/4 of NE1/4 of sd sec. Less 4.5 acres sold Co. Area 38.50 acres.	404.47	404.47	1614	10
U1-4437-HHHH	Russell L. Christensen, et ux	The Anschutz Corporation	11/29/77	10 Years	Township 9 South, Range 2 East, SLM Section 2: Com 12.80 chs W of SE cor of SW1/4 of sd sec; N 13 3/40 W 1.17 chs; S 84 1/20 W 4.50 chs; S 1 ch; E 5.34 chs to beg. Area .48 of an acre. Section 11: Com 18.44 chs W of NE cor of NW1/4 of sd sec; W 6.08 chs; S 23 1/4 E 11.27 chs; N 69 1/40 E 7.50 chs; N 9 1/20 W 5.15 chs; S 860 W 4.47 chs; N 1 1/20 E 2.70 chs to beg. Area 7.00 acres. Com 13.05 chs W of NE cor of NW1/4 of sd sec; W 5.40 chs; S 1 1/20 E 2.70 chs; N 880 E 4.47 chs; S 9 1/20 E 5.15 chs; N 69 1/40 E 4.30 chs; N 8 1/20 E 2.47 chs; N 540 W 2 chs; N 690 W 2.69 chs; N 9 1/20 W 1.53 chs to beg. Area 3.54 acres. Section 12: Com 115.73 ft N of SW cor of sd sec; N 712.57 ft; N 650 E 6.62 chs; S 1 1/40 W 1 ch; S 68 1/40 W 3.15 chs more or less; E 3 chs; S 68 1/40 W 4.90 chs; W .04 chs; S 1 W 455.15 ft; W 378.22 ft to beg. Area 6.48 acres.	77.50	77.50	1614	13

LEASE SCHEDULE BOOK 1882 PAGE 845

579

EXHIBIT "A", PAGE 19 OF 20 STATE OF Utah COUNTY OF Utah

LEASE NO.	LESSOR	LESSEE	DATE	TERM	DESCRIPTION	GROSS ACRES	NET ACRES	RECORDED BOOK PAGE
UT-4437-PP	Lake Fork Cattle Company	The Anschutz Corporation	11/2/77	10 Years	Township 8 South, Range 2 East, S.1, N.11. Sec. 6: Commencing at the SE corner of said Sec. 6; thence North 40 chains; thence S 56° W 21.27 chains; thence South 28.12 chains; thence East 17.57 chains to beginning. Sec. 7: Commencing at the NE corner of said Sec. 7; thence West 80 rods; thence South 142 rods; thence East 36 rods; thence East 40 rods; thence North 160 rods to beginning. Sec. 7: Commencing 44 rods West of the SE corner of the NE 1/4 of said Sec. 7; thence North 18 rods; thence West 36 rods; thence South 18 rods; thence East 36 rods to beginning.	140.02	140.02	1609 903
UT-4437-QQ	Dale B. Cornaby, et ux	The Anschutz Corporation	11/12/77	10 Years	Township 8 South, Range 2 East, SLM Section 9: Com 1 1/2 rds E of NW cor of SW 1/4 of said section; S 40 rds; E 3.85 rds; N 8 rds; E 13 rds; N 32 rds; W 51.5 rds to beg. Area 12.23 acres. Com 21 chs & 41 1/2 lks N of SW cor of said sec; E 7 chs 41 1/2 lks; E 11.34 ch N 12 chs; W 8.34 chs; S 2 chs; W 10 chs; S 8.58 1/2 chs to beg. Area 19 acres. Com 20 chs N of SW cor of said sec; E 7 chs; N 1.415 chs; W 7 chs; S 1.415 chs to beg. Area 1 acre. Com 20 chs N & 5 chs W of SE cor of SW 1/4 of said sec; N 12 chs; W 6.66 chs; S 12 chs; E 6.66 chs to beg. Area 8 acres.	40.23	40.23	1609 906
UT-4437-RR	Duane B. Newitt, et ux	The Anschutz Corporation	11/12/77	10 Years	Township 8 South, Range 2 East, SLM Section 9: Com 10 chs E of NW cor of said sec; S 20 rds; E 8 rds; N 20 rds; W 8 rds to beg. Area 1 Acre. Com 10 chs & 8 rds E of NW cor of said sec; E 8.97 chs; S 10 chs; W 10.97 chs; N 5 chs; E 8 rds; N 20 rds to beg. Area 10.0 acres m/l. Com 29.64 chs E & 23.66 ft S of NW cor of NW 1/4 of said sec; S 33 ft; E 2.31 chs; S 9.15 chs; E 19.95 chs to E side of road; S 38 1/2° E 4.31 chs; E 6.89 chs; N 1° E 1.25 chs; N 80° E 2 chs; N 40° W 2.10 chs; N 76° E 1.75 chs; N 140° W 2.90 chs; N 50° W 1.25 chs; S 70° W 2 chs; N 56° W 10.60 chs; W 14 chs to beg. Area 23.58 acres.	34.58	34.58	1609 909

EXHIBIT "A", PAGE 29 OF 70 STATE OF Utah COUNTY OF Utah

LESSOR	LESSEE	DATE	TERM	DESCRIPTION	GROSS ACRES	NET ACRES	RECORDED BOOK	PAGE
CONTINUED								
U1-4437-III	Raynold F. Jensen, et ux	11/30/77	10 Years	Section 13: Com 6.80 chs S of NE cor of sd sec; S 33.20 chs; W 1.37 ft; N 1°01'47" W 628.28 ft; SWly along arc of 796.94 ft rad cur to L 230.13 ft (chord S 7°14'39" W 229.33 ft.) S 1°01'47" E 400.74 ft; W 1285.63 ft; N 29.26 chs to S line of R/W of US Canal; S along canal 89°21' E 637 ft; on cur line having rad of 577.52 ft (chord N 71°36' E 377 ft) N 52°33' E 276.26 ft. on cur line having rad of 43.32 ft (chord N 85°42' E 47.38 ft); S 61°09' E 61 ft to beg. Area 59.50 acres.	157.37	157.37	1614	16
U1-4437-JJJ	Mary B. Huish	10/7/77	10 Years	Township 8 South, Range 1 East, SLM Section 24: Com at SW cor of sd sec; N 40 chs; E 32 chs; S 40 chs; W 32 chs to beg. Section 25: Com at NW cor of sd sec; E 32 chs; S 9.18 chs to highway; W 32 chs; N 9.18 chs to beg.	129.53	129.58	1614	18
U1-4437-KKK	Caras Brothers	11/26/77	10 Years	Com at NE cor Sec 32, T9S, R1W, SLM; N 85°20'12" W 2626.39 ft; S 35°27" W 1305.59 ft; N 89°21'22" W 2648.09 ft; S 1°05'31" W 435.20 ft; S 89°21'22" E 5226.18 ft; N 04°57" E 1710.37 ft to beg. Area 129.58 acres m or l. Township 8 South, Range 1 East SLM Section 23: S1/2 of NW1/4 of said sec. Area 80 acres. N1/2 of NW1/4 of said sec. Area 80 acres. Township 8 South, Range 2 East SLM Section 19: Com 20 chs S of NE cor of said section; S 10 chs; E 20 chs to beg. Area 20 acres. Less .06 acre sold Jo. Stagle road Comm. Area 19.94 acres	179.94	179.94	1614	20

LEASE SCHEDULE BOOK 1882 PAGE 846

EXHIBIT "A", PAGE 20 of 20 STATE OF Utah COUNTY OF Utah 530

LEASE NO.	LESSOR	LESSEE	DATE	TERM	DESCRIPTION	ACRES	NET ACRES	RECORDED BOOK	PAGE
17-4437-SS	George Elmer Hanks, et ux	The Anschutz Corporation	11/3/77	10 Years	Township 9 South, Range 2 East, SLM Section 24: The W 1/2 of NE 1/4 & E p/2 of NW 1/4 of sd section; Also: Commencing N 1/4 corner of ds section; E 168.53 ft; S 1766.74 ft; N 83° 46' E 125 ft; S 60° 14' E 250 ft; S 83° 46' W 125 ft; N 6° 14' E 250 ft; N 1766.73 ft; E 1152 ft; S 40 chs; W 20 chs; N 40 chs m or l to beginning. Area 159.28 acres, m or l.	444.64	444.64	1609	912
17-4437-TT	William Arthur Simmons, et ux	The Anschutz Corporation	11/11/77	10 ym	Commencing 23.10 ft E from NW corner of sd section; E 1296.90 ft; S 2640 ft; W 331.78 ft; N 8° 08' W 290.01 ft; N 14° 01' W 786.71 ft; N 21° 21' W 247.09 ft; N 27° 14' W 446.52 ft; N 31° 37' W 359.79 ft; N 28° 23' W 220.23 ft; N 23° 34' W 199.29 ft; N 18° 45' W 116.90 ft; N 11° 46.5' W 119.11 ft; N 4° 48' W 52.57 ft to beginning. 45.357 acres. The N 1/2 of SE 1/4 & E 1/2 of SW 1/4 of sd section. Area 160 acres. Section 25: E 1/2 of NW 1/4 of sd section. Area 80 acres. Township 8 South, Range 1 East, SLM Section 14: Commencing 10 chs E of NW corner of NE 1/4 of sd section; E 30 chs; S 40 chs; W 30 chs; N 40 chs to beginning. Area 120 acres. Township 8 South, Range 2 East, SLM Section 8: Commencing 2.50 chs W of SE corner of NW 1/4 of sd section; W 27.50 chs; N 9.90 chs; E 10 chs; N 10.08 chs; E 17.50 chs; S 20 chs to beginning. Area 44.50 acres. Y Commencing 37.50 chs E & 1 rod N of SW corner of NW 1/4 of sd section; N 16.708 chs E 17.50 chs; S 16.708 chs; W 17.50 chs to beginning. Area 29.2 acres. Section 9: Y Commencing 40.50 chs E & 13.14 chs S of NW corner of sd section; E 13.40 chs; N 38 1/2° W 4.10 chs; W 20.50 chs; S 24 ft; E 15° S m or l 10 chs m or l to beginning. Area 5.84 acres. Commencing 10 chs E & 10 chs S & 42 chs E & S 38 1/2° E 4.31 chs from NW corner of sd section; S 38 1/2° E 5.75 chs; S 12 1/4° E 1/65 chs; E 4 chs; N 12° W 6.25 chs; W 6.80 chs to beginning. Area 2.78 acres.	212.40	212.40	1609	915

NOT LEGIBLE FOR MICROFILM

EXHIBIT "A", PAGE 32 of 70 STATE OF Utah COUNTY OF Utah

LEASE NO	LESSOR	LESSEE	DATE	TERM	DESCRIPTION	GROSS ACRES	NET ACRES	BOOK	PAGE
11-4437-000	Angus Hales, et ux	The Anschutz Corporation	11/30/77	10 Years	Township 7 South, Range 2 East, SLM 1/4 Sec. 35: Com 53 1/3 rds E of SW cor of sec; E 105.67 rds N 320 rds; W 105.67 rds; S 320 rds to beg. Area 213.33 acres. Com at NW cor Blk 76, Plat A Spanish Fork City Survey; E 78.50 ft; S 59 ft; W 78.50 ft; N 59 ft to beg. Area .26 of an acre. Com at SE cor of lot 2 blk 2 Plat A, Springville City Survey; W 100 ft; N 123.25 ft; E 23.75 ft; N 83 ft; E 76.25 ft; S 206 ft to beg. Area .43 of an acre.	214.02	214.02	1614	22
11-4437-PPP	Earl Keate	The Anschutz Corporation	11/18/77	10 Years	Township 5 South, Range 1 West, SLM Sec. 18: Commencing at SE corner of NE 1/4 of sd section; N 1800 ft; S 38°55' W 443.5 ft; N 29°30' W 350 ft; W 51.5 ft S 40°43' E 32 ft; N 89° W 770 ft; N 4°10' E 189.5 ft; N 51°55' W 140 ft; N 30°05' E 332.5 ft; N 17°15' E 119.5 ft; N 38°30' E 120 ft; N 57°55' E 39.5 ft; N 52°30' E 610 ft; N 69°30' E 69.5 ft; N 44°45' E 88 ft; S 86°55' E 19 ft; S 27° E 252 ft; S 44° E 233 ft; S 26°50' E 112 ft; S 44°50' E 134 ft to sec line; N 640 ft to NE corner of sd section. W 40 chs; S 40 chs; E 40 chs to beginning. Area 135 acres.	135.00	135.00	1614	34
11-4437-000	Eldon A. Money, et ux	The Anschutz Corporation	12/6/77	10 Years	Township 7 South, Range 2 East, SLM Section 25: Lot 4 of sd section. Area 57.50 acres. Section 36: The W 1/2 of NW 1/4 & W 1/2 of SW 1/4 of sd sec. Area 160 acres. Township 8 South, Range 2 East, SLM Section 11: Com 14.90 chs N of SE cor of SW 1/4 of sd sec; N 10.10 chs N 87 3/4° W 7.10 chs; S 1 1/4° W 10.25 chs; S 88°50' E 7.10 chs to beg. Area 7.22 acres. Com at NE cor of SW 1/4 of sd sec; S 14.95 chs; W 13 chs; N 14.95 chs; E 113 chs to beg. Area 19.48 acres. Com at NW cor of SW 1/4 of sd sec; S 8.20 chs; E 4.10 chs; S 13 chs; S 75° E 10.26 chs; N 24 chs; W 13.84 chs to beg. Area 26.09 acres. Com at SE cor of SW 1/4 of sd sec; S 2.94 chs; N 51 3/4° W 4.74 chs; N 50 1/4° W 4.25 chs; N 1 1/4° E 12.5 chs; S 88°50' E 7.1 chs to 1/4 Sec line; S 14.99 chs to beg. Area 11.08 acres.	337.05	337.05	1614	36

remainder of document #43060-80 on microfilm

LEASE NO.

LESSOR

LESSEE

DATE

TERM

DESCRIPTION

GROSS ACREAGE NET ACREAGE BOOK PAGE

UT-4437-11-----CONTINUED-----

UT-4437-UU

J. Reed Rowley,
et ux

The Anschutz
Corporation

11/2/77

10 Years

Commencing 20.97 chs E & 85 lks S of NW/4 corner of 3d section; S 9.15 chs; E 10.97 chs; N 9.15 chs; W 10.97 chs to beginning. Area 10.04 acres.

Township 9 South, Range 1 East, S1N1 221.38 | 221.38 | 1609 | 918

Section 26: Com 9.6 chs S & 1.51 chs N 89° W of NE cor of W 1/2 of SW 1/4 of sec; S 1 1/2° W 19.88 lchs; N 86 3/4° W 9.97 chs; S 1° 37' W .25 ch; S 14.45' W .50 ch; N 86° 45' W 4.71 chs; N 22° 45' E along canal R of W 1.43 chs; N 26° 21' E 3.70 chs; to left along an arc of 648 ft radius 1.17 chs S 62° 15' E 2.85 chs; N 1 5/8° E 15.25 chs; S 89° E 9.76 chs to beg. Area 21.40 acres.

Com 9.96 chs N of SW cor of sec; N 52° E 3.71 chs; N 32 3/4° E 5.27 chs; S 62 1/4° E 1.16 chs; N 4.20 chs; N 13° W 6.36 chs; N 5° W 4 chs; W 4.96 chs; S 20.74 chs to beg. Area 10.20 acres.

Com 9.30 chs S & 4.96 chs 89 1/4° E of NW cor of sec; S 89 1/4° E 3.83 chs; S 1° 28' W 15.20 chs; N 62 1/4° W 1.84 chs; N 4.20 chs; N 13° W 6.36 chs; N 5° W 4 chs to beg. Area 3.80 acres.

Com at a fence cor on S-ly right of way for Rio Grande RR, said fence cor being S along the 1/4 sec line 3075.62 ft & East 198.70 ft from N 1/4 cor of sec; along fence line: S 0° 22' 40" W 1864.37 ft N 89° 48' 10" W 548.79 ft; S 0° 12' W 348.80 ft; N 89° 45' 30" W 92.65 ft; S 1° 11' 10" E 577.39 ft; S 79° 08' 30" W 709.80 ft; N 1° 39' 30" E 1348.92 ft; N 86° 37' 40" E 337.79 ft; N 0° 40' E 1342.83 ft; N 88° 03' 30" W 666.61 ft; N 1° 10' 10" E 500.32 ft to S-ly right of way; S 80° 14' 30" E 1627.92 ft to point of beg. Area 68.21 acres.

Com at pt SW fenced cor of property herein; E along sec line 1228.05 ft & N 661.16 ft from SW cor of sec; along fence line N 1° 09' E 1359.60 ft; S 88° 51' E 665.45 ft; S 0° 25' W 1341.95 ft; S 86° 35' W 337.10 ft; N 88° 03' W 172.50 ft; N 83° 39' W 170.10 ft to beg. Area 20.76 acres.

Com at NW cor of SW 1/4 of sec; S 9.30 chs; S 89 1/4° E 8.79 chs; S 89° E 10.01 chs; N 1° 8' W 7.58 chs; N 80 1/4° W 11.96 chs; W 45 lks; S 9 3/4° W 76 lks; N 80 1/4° W 4.11 chs; W 2.38 chs to beg. Area 16.29 acres.

Com 4.17 chs W of SW cor of E 1/2 of SW 1/4 of sec; E 7.31 chs; N 2° E 9.55 chs; N 87 1/2° W 5.03 chs; S 15 1/4° W 10.38 chs to beg. Area 6.09 acres.

Com at E-ly R of W line of Strawberry High Line Canal, E along sec line 45.37 ft & S 2.76 ft from SW cor of sec; N 11° 44' E along said R of W line 752. ft to grantors N fence line; along fence line

EXHIBIT "A", PAGE 33 of 70 STATE OF Utah COUNTY OF Utah

LEASE NO. LESSOR LESSEE DATE TERM DESCRIPTION GROSS ACRES NET ACRES RECORDING BOOK PAGE

LF-4437-0002 CONTINUED

LEASE NO.	LESSOR	LESSEE	DATE	TERM	DESCRIPTION	GROSS ACRES	NET ACRES	RECORDING BOOK	PAGE
LF-4437-FRR	Helen Wheeler, et al	The Anschutz Corporation	10/29/77	10 Years	Township 9 South - Range 1 West, SLM Sec 36: E $\frac{1}{2}$ SW $\frac{1}{4}$	80.00	80.00	1616	746
LF-4437-SSS	Fletcher Mining & Milling Corp.	The Anschutz Corporation	10/13/77	10 Years	Township 6 South - Range 1 West, SLM Sec 19: W $\frac{1}{2}$ E $\frac{1}{2}$, SE $\frac{1}{2}$ SW $\frac{1}{4}$ Sec 30: NE $\frac{1}{2}$ NW $\frac{1}{2}$, NW $\frac{1}{2}$ NE $\frac{1}{2}$	290.00	290.00	1616	748
LF-4437-TTT1	Audrey J. Hawkins Jeschke, et vir	The Anschutz Corporation	11/28/77	10 Years	Township 6 South - Range 2 West, SLM Sec 10: E $\frac{1}{2}$ SE $\frac{1}{2}$ Sec 11: W $\frac{1}{2}$ SW $\frac{1}{4}$	160.00	50.00	1616	750
LF-4437-TTT2	Betty Louise Shellhorn, et vir	The Anschutz Corporation	11/28/77	10 Years	Township 6 South - Range 2 West, SLM Sec 10: E $\frac{1}{2}$ SE $\frac{1}{2}$ Sec 11: W $\frac{1}{2}$ SW $\frac{1}{4}$	160.00	26.67	1620	272
LF-4437-TTT3	Betty Jane Mauck,	The Anschutz Corporation	11/28/77	10 Years	Township 6 South - Range 2 West, SLM Sec 10: E $\frac{1}{2}$ SE $\frac{1}{2}$ Sec 11: W $\frac{1}{2}$ SW $\frac{1}{4}$	160.00	26.67	1620	279
LF-4473-UUU	James B. Fitzgerald et ux	The Anschutz Corporation	9/22/77	10 Years	Township 8 South, Range 1 West, S. L. #1. Sec. 19: SE $\frac{1}{4}$ NW $\frac{1}{4}$; NE $\frac{1}{4}$ SW $\frac{1}{4}$; SW $\frac{1}{4}$ NE $\frac{1}{4}$; S $\frac{1}{2}$ SE $\frac{1}{2}$; less the following: Commencing at center of said Sec. 19; thence N 5 chains; thence North 10 chains; thence East 10 chains; thence South 10 chains; thence West 5 chains to beginning. Commencing N 50' E 1700 ft from S $\frac{1}{4}$ cor of said Sec. 19; thence East 330 ft; thence N 50'E 660 feet; thence West 330 feet; thence S 50' W 660 ft to beginning.	495.00	495.00	1616	752

EXHIBIT "A", PAGE 22 OF 70 STATE OF Utah COUNTY OF Utah

LESSOR	LESSEE	DATE	TERM	DESCRIPTION	ACRES	NET ACRES	RECORDED PROB. PAGE
UT-4437-00	CONTINUED			<p>S 85°23' E 1006.60 ft; S 15°56' W 1599 ft to said canal R of W line along said line S 79°55' W 384.1 ft; N 74° W 188.80 ft; N 33°44' W 190.1 ft; N 14°45' W 795.2 ft; beg. Area 32.53 acres. Com 1.32 chs N of SW cor of sec; N 9.95 chs; N 52° E 3.71 chs; N 32 3/4° E 5.27 chs; S 62° E 1.50 chs; S 1027' W 1.17 chs; S 26°21' W 6.32 chs; S 10°53' W 9.98 chs; N 77° W 1.41 chs to beg. Area 3.41 acres.</p> <p>Section 35: Commencing 16.75 chs W of NE corner of NW 1/4 of sd section; S 13/40 W 9.80 chs; N 87 3/4° W 9.73 chs; N 15 3/4° E 9.69 chs; E 7.43 chs to beginning. Area 8.16 acres.</p> <p>*Commencing 5.10 chs E & 4.37 chs S 17° W of NW corner of sd section; S 87°30' E 10.72 chs; S 15°45' W 573.04 ft; M or L to canal; S 78°45' W 4.73 chs; to right along arc of 283.17 ft rad 465.2 ft; N 14°30' E 1.18 chs m or l to pt S 17°45' W of beginning; N 17°45' E 5.06 chs m or l to beginning. Area 8.69 acres.</p> <p>Commencing at NW corner of Section; E 1 chs; S 7° E 10 chs; S 14° W 8 chs; N 17.75 chs to beginning. Area 1.8 acres.</p> <p><u>Township 6 South, Range 2 East, SLM</u></p> <p>Section 10: Commencing at a pt 660 ft N & 647 ft E of SW corner of NW 1/4 of sd section; E 673 ft, m or l to a 1/4 section line N 660 ft, m or l to center of NW 1/4 of sd section, W along 1/4 Section line 673 ft m or l; S 660 ft, m or l to beginning. Less .38 of an acre sold to Orem City Street. Area 10.11 acres, m or l.</p> <p>Section 15: Commencing S 89°38' E along Section line 737.69 ft & S 1115.61 ft from NW corner of sd section; N 89°31'23" E 394 ft; S 1944' E 656.52 ft; N 89°35' W 408 ft; N 31' W 650 ft to beginning. Area 6.00 acres.</p> <p>Commencing S 1121.5 ft & E 25.4 ft & N 88°26' E 140 ft from NW corner of sd section; N 88°26' E 226.6 ft; N 88°41' E 218.54 ft; S 01°05' W 16 ft; N 89°31' 23" E 127.46 ft; S 30° E 648 ft; S 87°32' W 376 ft; S 88°42' W 339.04 ft; N 29' W 580.9 ft; N 88°26' E 128.5 ft; N 29' W 85 ft to beginning. Area 10.62 acres.</p>			



505

James E. Peterson & Lucille W. Peterson
Cedar Fort, Utah 84013

JAMES E. PETERSON O 755 1 (05)
LUCILLE W. PETERSON JT 10 038 0005 032
35 W CENTER
CEDAR FORT, UTAH 84013

JAMES E. PETERSON B 986
CEDAR FORT, UTAH

Com at pt in fence cor S 231.51 ft & E 1057.73 ft fr NE cor Sec 5, T6S, R2W, SLM; based on Ut St Coordinate System, Cen Zone; N 1°09'45"E along fence 733.73 ft to fence cor on S line of st;

Com at pt in fence cor S 231.51 ft & E 1057.73 ft fr NE cor Sec 5, T6S, R2W, SLM; based on Ut St Coordinate System, Cen Zone; N 1°09'45"E along fence 733.73 ft to fence cor on S line of st;

S 88°30'11"E along fence on line of st 399.33 ft to fence cor; S 32°53'W along fence 738.25 ft to fence cor; N 87°54'26"W along fence 407.07 ft to beg. Area 6.810 acres.

37677-76

JAMES E. PETERSON B 1003 1
LUCILLE W. PETERSON TIC

CEDAR FORT, UTAH

Com. 92 rods W of SE cor of Sec 32, T 5 S, R 2 W, SLE&M; N 58 rods; W 20 rods; S 58 rods; E 20 rods to beg. Area 7.25 acres.

JAMES E. PETERSON O 780 (05)
LUCILLE W. PETERSON JT 59 037 0001 433

CEDAR FORT, UTAH 84043

Com in fence cor in intersec of S line of lane & W line of st S 353.64 ft & W 34.12 ft fr NE cor Sec 5, T6S, R2W, SLM; (based on Ut St Coordinate System, Cen Zone) Along following fence lines

JAMES E. PETERSON B 1033
CEDAR VALLEY, UTAH 84013

Com. 100 rods W of SE cor of Sec 21, T 5 S, R 2 W, SLM. Area 160 acres.

to fence cors: S 37°54'W on W line of st 1344.48 ft in N line of E-W st; N 88°39'54"W on N line of st 343.44 ft; N 53°06'E 1340.31 ft on S line of lane; S 89°21'43"E on line of lane 357.48 ft

25604-76

to beg. Area 10.430 acres.

JAMES E. PETERSON B 1084 0 (05)
LUCILLE W. PETERSON 59 036 0013 131

CEDAR FORT, UT 84013

Com at NE cor Lot 14, Sec 4, T6S, R2W, SLM; N 6 chs; W 5 chs; S 20 chs; E 5 chs; N 14 chs to beg. Area 10 acres. Situate at N 1/2 SW 1/4

2190-50
2191-50 NESW

JAMES E. PETERSON B 1097

CEDAR VALLEY, UTAH

Com at SE cor of Lot 2, in SW 1/4 of Sec 4, T 6 S, R 2 W, SLM; N 24 rds; W 20 rds; S 24 rds; E 20 rds to beg. ALSO: Com SE cor Lot 1, which is the SE cor Sec 4.: N 6 chs; W 5 chs; S 6 chs; E 5 chs to beg. Area 6 acres.

JAMES E. PETERSON O 1097 A (05)
LUCILLE W. PETERSON JT 59 039 0001 111
Cedar Fort, Utah 84013

Com at SW cor Sec 5, T6S, R2W, SLM. Based on Ut St Coordinate System, Cen Zone; N 89°55'52"W along S line of Sec 6 303.60 ft to E line of St Hwy; N 57' 52"E along line of Hwy 1357.18 ft to

fence line; S89°25'53"E along fence 619.46 ft to SWly line of st; S 59°45' 48"E along fence on line of st 1041.80 ft to fence cor; S 1°25'32"W along fence 828.36 ft to S line of Sec 5; N

25600-76

89°55'41"W along sec line 1218.13 ft to beg. Area 41.938 acres.

JAMES E. PETERSON O 741 (05)
LUCILLE W. PETERSON JT 10 036 0002 003

CEDAR FORT, UT 84013

Com at pt in fence cor S 947.48 ft & W 372.53 ft fr NE cor Sec 5, T6S, R2W, SLM; Based on Ut St Coordinate System, Cen Zone; S 1°25'32"W along fence line 742 ft to fence cor on N line of st; N

31079-76

E89°17'41"W along fence on st line 135.94 ft to fence cor; N 1°07'01"E 733.04 ft to fence; N 89°27'09"E along fence 112.82 ft to beg. Area 2.311 ac.

James E. Peterson
Signed for Identification

3389

remainder of document #43060-80 on microfilm

NOT LEGIBLE FOR MICROFILM

BOOK 1882 PAGE 861

BOOK 1616 PAGE 758

LEASE SCHEDULE BOOK 1882 PAGE 849

583

EXHIBIT "A", PAGE 23 of 70 STATE OF Utah COUNTY OF Utah

RECORDED
BOOK PAGE
294.87 294.87 1609 921

LEASE NO	LESSOR	LESSEE	DATE	TERM	DESCRIPTION	ACRES	NET ACRES	BOOK	PAGE
UT-4437-XY	Clarence A. Beckstrom, et ux	The Anschutz Corporation	11/10/77	10 Years	Township 8 South, Range 1 East, SLM Section 14: Com 22.50 chs W of SE cor of sec; W 17.50 chs; N 13.33 chs; E 2.5 chs SE-ly to a pt .83 chs N of beg; S .83 chs to beg. Area 13.945 acres. / Com at cen line of Benjamin Slough which is 20 chs m/l directly W of E1 cor of SE 1/4 of sec; W 20 chs m/l to cen of sec; S 26.66 chs; E 2.5 chs; following cen line of said slough N-ly & NE-ly to beg. Area 20 acres.	294.87	294.87	1609	921
UT-4437-MY	Roy Okelberry & Sons, Inc.	The Anschutz Corporation	11/1/77	10 Years	Township 8 South, Range 1 East, SLM. Section 20: Com at NE cor of lot 4; S 10 chs; W 8.25 chs; N 10 chs; E 8.25 chs to beg. Also com 10 chs W of NE cor of SE 1/4 of sd sec; W 10 chs; S 3.50 chs; in NE-ly direction to beg. Area 10 acres. Township 9 South, Range 1 West, SLM. Section 25: SW 1/4 of NW 1/4 & NW 1/4 of SW 1/4 Area 80 acres. Section 35: Com 12.10 chs W of SE cor of NW 1/4 of said sec; N 1/20 E 5.45 chs; N 89 1/20 W 7.00 chs; S 89 1/20 E 5.00 chs; N 1/20 E 1.55 chs to beg. Area 3.50 acres. / Com 12.19 chs W & 1.50 chs S 1/20 W of NE cor of SW 1/4 of said section; S 1/2 W 11 chs; N 89 1/20 W 5 chs; N 1/20 E 11 chs; S 89 1/20 E 5 chs to beg. Area 5.50 acres.	99.00	99.00	1609	924
UT-4437-XXI	Ralph W. Davis, et ux	The Anschutz Corporation	9/30/77	10 Years	Township 6 South, Range 2 West, SLM Section 15: N 1/2, SW 1/2 Section 21: W 1/2, W 1/2 NE 1/4	880.00	746.66	1609	948

James E. Peterson & Lucille W. Peterson
Cedar Valley, Utah 84013

NOT LEGIBLE FOR MICROFILM

JAMES E. PETERSON E 1103 D
LUCILLE W. PETERSON TIC
CEDAR FORT, UTAH

NE $\frac{1}{4}$ of NW $\frac{1}{4}$; NW $\frac{1}{4}$ of NE $\frac{1}{4}$ of Sec 9, T 6 S
R 2 W, SLM. Area 20 acres.

13832-74
NW NE

JAMES E. PETERSON B 1117
CEDAR FORT, UTAH

Com. at NE cor of W $\frac{1}{2}$ of Sec 9, T 6 S,
R 2 W, SLB&M; W 15 chs; S 20 chs; E
15 chs; N 20 chs to beg. Area 30
acres.

18220-57
7243-30
7362-31
NE NW

James E. Peterson
Signed for Identification

remainder of document #43060-80 on microfilm

BOOK 1882 PAGE 862

BOOK 1616 PAGE 759

EXHIBIT "A", PAGE 24 OF 70 STATE OF Utah COUNTY OF Utah

LESSOR NO	LESSOR	LESSEE	DATE	TERM	DESCRIPTION	GROSS ACRES	NET ACRES	RECORDED BOOK	PAGE
UT-4437-YY	J. Frank Scott, et ux	The Anschutz Corporation	11/10/77	10 Years	Township 8 South, Range 2 East, S.1,11, Sec. 33; Commencing 3.85 chains East of the NW corner of said Sec. 33; thence South 5.75 chains; thence West 2.82 chains; thence South 3/40 West 8 chains; thence East 9.29 chains; thence S 3 1/2° N 9 chains; thence S 80° E 5.40 chains; thence South 3.60 chains; thence S 80° E 10.10 chains; thence N 36 1/2° E 14.40 chains; thence N 1/2° W 6.30 chains; thence West 14.60 chains; thence North 10.75 chains; thence West 15.03 chains to beginning.	59.37	59.37	1609	927
UT-4437-ZZ	Loufer Recreation Association	The Anschutz Corporation	11/3/77	10 Years	Sec. 33; Commencing 16 chains South of the NW corner of said Sec. 33; thence South 2.30 chains; thence S 54° E 11.60 chains; thence N 3 1/2° E 10.37 chains; thence N 87° W 10 chains; thence South 2.27 chains; thence West 75 links to beginning.	640.00	640.00	1609	930

ALL of Section 36, Township 9 South, Range 2 East, SLM.
 Lessor shall have the option to purchase at current market price, any casing in a well upon decision by lessee to abandon a well located upon the acreage described herein. Said option must be exercised within 24 hours after lessor is informed of said decision either verbally or in writing. This does not imply an obligation by Lessee to drill or to set casing.

EXHIBIT "A", PAGE 35 OF 70 STATE OF Utah COUNTY OF Utah

LESSOR: Virl R. Fisher, et ux
LESSEE: The Anschutz Corporation

TR-1137-XXX	TR-1137-YYY	TR-1137-ZZZ				
LESSOR	LESSEE					
DATE	TERM	DESCRIPTION				
GROSS ACRES	NET ACRES	RECORDED BOOK PAGE				
12/21/77	10 Years	See Attached Exhibit 'A' for description.	84.58	84.53	1616	763
11/18/77	10 Years	Township 9 South, Range 1 East, S1M1 Sec. 13: Commencing at SE corner of section: N 23.14 chs; S 76°50' W along RR 15.22 chs; S 36° W 19.89 chs; S 34° W 4.44 chs; E 28.48 chs to beginning. Less 3.27 acres sold SFLA & SIKR Co Deducted. Area 43.21 acres.	43.21	43.21	1616	766
12/14/77	10 Years	Township 8 South, Range 1 East, S1M1 Sec. 33: Commencing at the NE corner of said Sec. 33; thence West 4.05 chains; thence S 17° E 10.71 chains; thence East 4.01 chains; thence North 10.71 chains to beginning. Sec. 34: Commencing 10.71 chains South of the NW corner of said Sec. 34; thence West 4.11 chains; thence South 231 feet; thence East 100 feet; thence South 136 feet; thence East 60 feet; thence South 4.72 chains; thence S 89° 35' E 17.82 chains; thence N 05° W 4.99 chains; thence N 89° 7/30 W 10.38 chains; thence North 4.98 chains; thence N 89° 45' W 5.78 chains to beginning. ALSO: Commencing 8.17 chains West of the NE corner of the NW 1/4 of said Sec. 34; thence West 5.28 chains; thence South 10 chains; thence NE along RR 500.7 feet; thence North 229 feet to beginning. ALSO: A triangular shaped piece of land sitting in the middle of said Sec. 34; Commencing at point where South line of County highway which extends along North line of aforesaid Sec. 34 intersects West line of RR R/W of D&RG RR Co., as now located and constructed and running N 89° 52' W 179.6 feet along said county highway; thence South 229 feet to point on West line of said RR R/W N 380 05' E 291.3 feet to beginning. ALSO: Commencing 13.45 chains West and 0.30 chains South of the NE corner of NW 1/4 of said Sec. 34; thence N 87° 20' W 10.38 chains; thence South 15.47 chains; thence S 89° 3/40 E 509.4 feet m/1; thence NE 1/4 along D&RG R/W 298 feet; thence North 787.02 feet to beginning. ALSO: Commencing 6.46 chains East and 25 links South of the NW corner of said Sec. 34; thence S 89° 50' E 9.69 chains South 15.47 chains; thence N 89° 50' W 9.69 chains; thence N 5' W 15.47 chains to beginning. ALSO: Commencing 25 links South of the NW corner of said Sec. 34; thence South 10.46 chains; thence S 89° 50' E 5.78 chains; thence South 10' East 4.98 chains; thence East 60 links; thence N 5' W 15.47 chains.	218.24	218.24		

LEASE SCHEDULE

BOOK 1882 PAGE 851

EXHIBIT "A", PAGE 25 of 70 STATE OF Utah COUNTY OF Utah

585

LEASE NO	LESSOR	LESSEE	DATE	TERM	DESCRIPTION	GROSS ACRES	NET ACRES	RECORDED BOOK	PAGE
UT-4437-AAA	Synn J. Youd, et ux	The Anschutz Corporation	11/17/77	10 Years	Township 8 S, Range 1 East, SLM: Sec 12; Lot 1, Area 28.99 acres; Lot 3, Area 40.45 acres. Township 8 S, Range 2 East, SLM: Sec 19; Com 20 chs W of NE cor of sec; W 10 chs; S 20 chs; W 10 chs; S 10 chs; E 20 chs; N 30 chs to beg. Area 40 acres. Com at NW cor of NE1/4 of said sec; S 20 chs; E 10 chs; N 20 chs; W 10 chs to beg. Area 20 acres.	129.44	129.44	1609	932
UT-4437-BBB	Joel N. Cowan, et ux	The Anschutz Corporation	11/9/77	10 Years	Township 9 South - Range 1 East, SLM Sec. 1: Commencing 2.32 chains West of the NE corner of said Sec. 11 thence S 89° 22' W 19.10 chains; thence S 54° E 20.92 chains thence N 89° 18' E 18.69 chains; thence N 20° W 20.91 chains to beginning. ALSO: Commencing 9.60 chains East of the NW corner of the NE1/4 of said Sec. 1; thence East 4.78 chains; thence South 41.33 chains; thence West 4.78 chains; thence North 41.33 chains to beginning. Township 9 South, Range 2 East, S.L.M. Sec. 6: Commencing at a point 1.945 chains West .375 of a chain S 14' E, S 89° 56' E 27.775 chains; thence South 8.315 chains and S 65° 21' E 3.05 chains from the NW corner of said Sec. 6; thence N 89° 56' W 465.55 feet; thence North 100 feet; thence S 89° 56' E 282.59 feet; thence South 16.37 feet; thence S 65° 21' E 3.05 chains; more or less to beginning. ALSO: Commencing 1.94 chains West and 9.25 chains South of the NW corner of said Sec. 6; thence S 89° 56' E 30.50 chains; thence S 65° E 8.23 chains; thence South 3.84 chains; thence S 89° 21' W 37.92 chains; thence N 14' W 7.62 chains to beginning. Township 9 South, Range 1 East, S.L.M. Sec. 1: Commencing N 89° 22' E 11.38 chains and South .375 of a chain from the NW corner of the NE1/4 of said Sec. 1; thence N 89° 22' E 4.78 chains; thence S 54° E 41.32 chains; thence S 89° 18' W 4.78 chains; thence N 54° W 41.33 chains to beginning.	133.03	133.08	1609	934

VIRL R. FISHER
GRACE G. FISHER 1EE
12353 W. CENTER
PROVO, UTAH

F 1905

X Com 9 chs S & 24.90 chs N 89°W of NE
cor Sec 10, T7S, R2E, SLM; S 1°W 10
chs; N 89°W 539.98 ft; N 1°E 10 chs; E
1°S 539.98 ft to beg. ALSO: Com 552.5
ft S & 34.7 chs N 89°W of NE cor Sec
10, T7S, R2E, SLM; S 89°E 50.23 ft;
along arc of 15 ft rad cur to R 23.56
ft (Chord S 44°E 21.21 ft); S 1°W 610.5
ft; N 89°W 65.3 ft; N 1°E 625.5 ft to
beg. TOTAL AREA 9.09 acres.

X Com 133.72 ft N & 115.5 ft W fr the SE
cor of Blk 51, A Provo City Sur; W
35.10 ft; N 49.5 ft; E 35.10 ft; S
49.5 ft to beg. .04 Acres

X Com. at SW cor of Lot 1, Blk 51, Plat
A, Provo City Survey; N 11 rods; E 3
rods; S 11 rods; W 3 rods to beg.
Together with & subject to R of W on
following: Com. 3 rods E of SW cor
of Lot 1, Blk 51, Plat A; W 6 ft; N
85 ft; E 12 ft; S 95 ft; W 6 ft to
beg. .021 Acres

X Com. 22.80 chs W of NE cor of Sec 10,
T 7 S, R 2 E, SLM; S 1° W 7.20 chs; N
89° W 2.50 chs; N 1° E 7.20 chs; S 89°
E 2.50 chs to beg. Area (1.90) acres.

X Com. 23.30 chs W of NE cor of Sec 10,
T 7 S, R 2 E, SLM; S 1° W 7.20 chs; N
89° W 2.50 chs; N 1° E 7.20 chs; S 89°
E 2.50 chs to beg. Area (1.90) acres.

X Com. 1029 ft S of NE cor of Sec 4, T 7
S, R 2 E, SLM; S 130.7 ft; W 1293.5 ft
N 10°15' W 75 ft; W 673.3 ft; N 55.7
ft; E 1971 ft to beg. Area 4.70 acres

X Com. 26.60 chs S & 27.68 chs E from
center of Sec 3, T 7 S, R 2 E, SLM;
N 1° E 10 chs; N 89° W 323 ft; S 1° W
10 chs; S 89° E 323 ft to beg. Area
4.93 acres.

X Com. 23.92 chs S & 10.03 chs W of NE
cor of SW 1/4 of Sec 2, T 7 S, R 2 E,
SLBM; S 1°W 3 chs; N 85°25' E 1.50
chs; N 1°E 2.85 chs; N 89°W 1.50 chs
to beg. Area (.45) of an acre.

X Com. 26.98 chs S & 525.28 ft W & N 1°
E 10 ft of NE cor of SW 1/4 of Sec 2, T 7
S, R 2 E, SLM; S 85°25' W 40 ft; N 1°
E 2.85 chs; S 89°E 40 ft; S 1°W 2.8
chs to beg. Area (.17) of an acre.

X Com. 23.20 chs W of SE cor of Sec 3, T
7 S, R 2 E, SLM; N 89° W 2.50 chs; N
1° E 12.84 chs; S 89° E 2.50 chs; S 1°
W 12.84 chs to beg. Area (3.22) acres.

X Com. 22.80 chs W of SE cor of Sec 3, T
7 S, R 2 E, SLM; N 89° W 2.50 chs; N
1° E 12.80 chs; S 89° E 2.50 chs; S 1°
W 12.80 chs to beg. Area 3.20 acres.

X Com. 1159.7 ft S of NE cor of Sec 4,
T 7 S, R 2 E, SLM; S 399.4 ft; W
1211.6 ft; N 10°15' W 406.1 ft; E
1283.5 ft to beg. Area 11.44 acres

X Com. 1539.1 ft S of NE cor of Sec 4,
T 7 S, R 2 E, SLM; S 620.6 ft; N 89°
30' W 319 ft; N 272 ft; W 830 ft; N
10 1/2° W 352 ft; E 1211.6 ft to beg.
Area 11.44 acres.

X Com. 16.98 chs W & 6.77 chs N of 1/4
Sec cor between Sec 3 & 4, T 7 S, R 2
E, SLM; N 10°15' W 4.34 chs; S 89°30'
E 12.63 chs; S 1°30' W 4.25 chs; N
89°30' W 11.75 chs to beg. Area 5.18 Ac.

X Com. 20.48 chs W & 11.80 chs N of SE
cor of NE 1/4 of Sec 4, T 7 S, R 2 E,
SLM; N 11.70 chs; E 10.50 chs; S 10°
15' E 11.13 chs; S 89°30' W 12.55 chs
to beg. Area 13 acres.

X Com. 720.3 ft S of NE cor of Sec 4,
T 7 S, R 2 E, SLM; S 303.7 ft; W 1971
ft; N 303.7 ft; E 1971 ft to beg.
Area 14.10 acres.

remainder of document #43060-80 on microfilm

Sign for Identification x *Viril R. Fisher*

NOT LEGIBLE FOR MICROFILM

BOOK 1882 PAGE 864

BOOK 1616 PAGE 765

LEASE SCHEDULE

BOOK 1882 PAGE 852

586

EXHIBIT "A", PAGE 26 OF 70 STATE OF Utah

COUNTY OF Utah

LESSOR LESSOR DATE TERM DESCRIPTION GROSS ACRES NET ACRES RECORDED BOOK PAGE

11-14-77-1885

CONTINUE

11-14-77-1885

G. Stewart Schaeffer et ux

The Anschutz Corporation

11/14/77

10 Years

Township 9 South, Range 2 East, S.L.M.
 Sec. 6: Commencing 1.94 chains West and .37 chains South of the NW corner of said Sec. 6; thence S 89° 56' E 27.77 chains; thence South 532.09 feet; thence N 89° 56' W 282.59 feet; thence South 160 feet; thence N 89° 56' W 1547.45 feet; thence North 9.58 chains to beginning.

115.35 | 115.35 | 160.0 | 937

Township 8 South, Range 2 East, S.L.M.
 Sec. 31: Commencing S 14' E 0.78 chains and East .37 chains from the NW corner of the SW 1/4 of said Sec. 31; thence S 14' E 20.39 chains; thence N 89° 22' E 28.18 chains; thence N 1° 38' E 20.40 chains; thence S 89° 20' W 28.82 chains to beginning.

Sec. 31: Commencing .37 chains East of the NW corner of the SW 1/4 of said Sec. 31; thence N 89° 15' E 29.11 chains; thence S 10 3/4' W 8.42 chains; thence S 89° 20' W 28.82 chains; thence N 14' W 8.40 chains to beginning.

Sec. 31: Commencing 12.57 chains North and 88 links N 89° W of the SE corner of the SW 1/4 of said Sec. 31; thence N 89° W 647.31 feet; thence N 14° E 6 feet; thence N 89° W 12 feet; thence N 14° E 854.68 feet; thence S 89° E 9.99 chains; thence S 14° W 12.98 chains to beginning.

Township 9 South, Range 2 East, S.L.M.
 Sec. 51 Commencing 1.42 chains North and 7.14 chains S 89° E and N 45' E 9.93 chains from the SW corner of the SW 1/4 of said Sec. 5; thence N 45' E 9.93 chains; thence S 89° E 9.92 chains; thence S 45' W 9.93 chains; thence N 89° W 9.92 chains to beginning.

Sec. 8: Commencing 21.32 chains East of the NW corner of said Sec. 8; thence N 14° E .68 chains; thence East 4.96 chains; thence S 14° W 13.22 chains; thence N 89° W 1.90 chains; thence N 47 3/4° W 1.15 chains; thence N 8 3/4° W 75 links; thence N 50 3/4° W 75 links; thence North 68 links; thence N 33 3/4° W 1.75 chains; thence N 14° E 9.09 chains to beginning.

Sec. 8: Commencing 16.36 chains East of the NW corner of said Sec. 8; thence S 10° W 5.65 chains; thence S 53° E 6.14 chains; thence N 10° E 10 chains; thence N 89° W 4.96 chains; thence S 10° W 75 links to beginning.

Sec. 8: Commencing 16.36 chains East of the NW corner of said Sec. 8; thence S 10° W 5.65 chains; thence S 53° E 6.14 chains; thence N 10° E 10 chains; thence N 89° W 4.96 chains; thence S 10° W 75 links to beginning.

Sec. 8: Commencing 16.36 chains East of the NW corner of said Sec. 8; thence S 10° W 5.65 chains; thence S 53° E 6.14 chains; thence N 10° E 10 chains; thence N 89° W 4.96 chains; thence S 10° W 75 links to beginning.

1 | 1 | 1 | 1

EXHIBIT "A", PAGE 36 OF 70 STATE OF Utah

COUNTY OF Utah

LEASE NO	LESSOR	LESSEE	DATE	TERM	DESCRIPTION	GROSS ACRES	NET ACRES	RECORDED BOOK	PAGE
UT-4437-AAAA	Frank A. Beckstrom, et ux	The Anschutz Corporation	12/20/77	10 Years	Com SW cor of Sec 14, T8S, R1E, SLM; N 40 chs; E 8.20 chs; S 21° E 43 chs; W 23.88 chs to beg. Area 64.16 acres. Com 23.88 chs E of SW cor of Sec 14, T8S, R1E, SLM; E 16.12 chs; N 6.02 chs; W 18.42 chs; S 21° 20' E 6.43 chs to beg. Area 10.40 acres. Com 8.7 chs N & 40 lks W of SE cor of Sec 20, T8S, R2E, SLM; N 11.3 chs; E 40 lks; N 15.12 ch W 10 chs; N 6.88 chs; W 6.32 chs; S 10 chs; E 6.32 chs; S 10 chs; W 9.08 chs; S 19.15 chs; E 13. N 15° 45' E 3.60 chs; N 2.5 chs; E 4.29 chs to beg. Area 52.05 acres.	174.26	134.26	1616	774
UT-4437-BBBB	Maggie A. Morgan	The Anschutz Corporation	12/20/77	10 Years	Township 9 South, Range 2 East, S.L.M. Sec. 13: Commencing at the SW corner of the NE ¹ / ₄ of said Sec. 13; thence East 20 chains; thence North 30 chains; thence West 10.80 chains; thence S 59° 51' W 1.60 chains; thence S 64° 7' W 8.66 chains; thence South 25.42 chains to beginning.	57.01	57.01	1620	281
UT-4437-CCCC	Melvin V. Frandsen, et ux	The Anschutz Corporation	12/20/77	10 Years	Township 5 South - Range 1 West, SLM Sec 24: All of lot 6	50.50	50.50	1620	283
UT-4437-DDDD	Lynn J. Asay, et ux	The Anschutz Corporation	12/20/77	10 Years	Township 8 South, Range 2 East, SLM Sec. 7: Commencing at the SE corner of the NE ¹ / ₄ of said Sec. 7; thence N 10 chs; thence N 30 chs; thence E 10 chs; thence S 30 chs to beg. ALSO: Commencing 20 chains North and 20 chains West of the SE corner said Sec. 7; thence N 20 chs; thence N 20 chs; thence E 10 chs; thence S 10 chs; thence E 10 chs; thence S 10 chs to beg.	60.00	60.00	1620	285
UT-4437-EEEE	Bud E. Selman, et ux	The Anschutz Corporation	12/20/77	10 Years	Township 9 South, Range 2 East, S.L.M. Sec. 13: Commencing 28.58 chains North of the SW corner of said Sec. 13; thence North 11.42 chains; thence East 40 chains; thence; thence South 11.42 chains; thence West 40 chains to beg. ALSO: Commencing at the SE corner of NE ¹ / ₄ of said Sec. 13; thence N 2.40 chs; thence N 66° 07' W 6.74 chs; thence N 80° 40' W 1.67 chs; thence S 12° 23' E 5.53 chains; thence East 6.63 chains to beginning.	48.65	48.65	1621	797

LEASE SCHEDULE

BOOK 1882 PAGE 853

587

EXHIBIT "A", PAGE STATE OF Utah COUNTY OF Utah

LEASE NO. LESSOR

LESSEE

DATE

TERM

DESCRIPTION

GROSS ACRES NET ACRES RECORDED BOOK PAGE

LEASE NO.	LESSOR	LESSEE	DATE	TERM	DESCRIPTION	GROSS ACRES	NET ACRES	RECORDED BOOK PAGE
UT-4437-ND	Merrill Beekston, et al	The Anschutz Corporation	11/16/77	10 Years	Township 8 South, Range 1 East, SLM Section 23: Com of SW cor of said sec, N 970 ft; 2640 ft; S 970 ft; W 2640 ft to beg. Section 26: West 3/4 of SW 1/4 of said Sec. Area 40.62 acres. Lots 7 & 8 of said section. Area 120 acres. N 1/2 of NW 1/4 of sd sec; & lot # 1 in Sec 27, T8S, R1E, SLM;	341.02	341.02	1609 940
UT-4435-EEE	Wallace N. Davis, et ux	The Anschutz Corporation	11/15/77	10 Years	Township 6 South, Range 1 East, S.L.M. Sec. 18: Lots 2, 3, 4, 5, 6, 7. Sec. 19: Lots 1, 2, NW 1/4	1516.90	1516.90	1609 942
UT-4437-FFF	Wallace N. Davis, et ux	The Anschutz Corporation	11/15/77	10 Years	Township 6 South, Range 1 West, S.L.M. Sec. 11: S 1/2 SW 1/4; E 1/2 SW 1/4 Sec. 12: Commencing at the NE corner of SE 1/4 of said Sec. 12; thence South 2076.8 feet to East boundary of Utah Lake Irrigation Co. Canal; thence along said boundary N. 440 5/4' W., 40.45 feet; thence N. 340 4/5' W., 1216.7 feet; thence N. 340 5/5' W., 533.3 feet; thence N. 55 0 25' W., 96.9 feet; thence N. 780 0/4' W., 272.1 feet; thence N. 55 0 56' E., 139.4 feet; thence N. 90 17' E., 155.3 feet; thence East 1481.3 feet to beginning. Sec. 13: SW 1/4 SW 1/4 Sec. 23: Lots 8, 11 Sec. 24: Lots 2, 3, 4, 5, 6; SE 1/4; SE 1/4 NE 1/4; W 1/2 NE 1/4 Sec. 25: NE 1/4 NW 1/4; N 1/2 NE 1/4 Sec. 26: E 1/2 NE 1/4 Township 7 South, Range 1 East, S.L.M. Sec. 6: W 1/2 SE 1/4; E 1/2 SW 1/4; SW 1/4 NE 1/4 Sec. 7: NW 1/4; NW 1/4 NE 1/4; SE 1/4 SW 1/4; SW 1/4 NE 1/4; NW 1/4 SE 1/4; NW 1/4 SE 1/4; NE 1/4 SW 1/4; Lots 2, 3, 4; ALSO, Commencing at N 1/4 corner of said Sec. 7; thence East 1320 feet; thence South 2640 feet; thence West 720 feet; thence North 1700 feet; thence West 600 feet; thence North 940 feet to beginning. Sec. 18: Lots 1, 4; W 1/2 NW 1/4; NW 1/4 SW 1/4; SW 1/4 NW 1/4; NE 1/4 NW 1/4. Sec. 19: Lot 1	1772.33	1772.33	1609 945

LEASE NO	LESSOR	LESSEE	DATE	TERM	DESCRIPTION	GROSS ACRES	NET ACRES	RECORDED BOOK	PAGE
UI-4437-PPFP	Stephen G. Holbrook	The Anschutz Corporation	3/24/78	5 yrs.	Township 5 South, Range 2 West, SLM Section 28: NE $\frac{1}{4}$, NW $\frac{1}{4}$, less 3 acres sold to State road	317.00	317.00	1645	733
-4437-6999	David W. Holbrook	The Anschutz Corporation	3/24/78	5 yrs.	Township 5 South, Range 2 West, SLM Section 23: NW $\frac{1}{4}$, NE $\frac{1}{4}$; less 8.77 acres sold to State road.	312.23	312.23	1645	735
-4437-RRNR	Lloyd L. Christensen et ux	The Anschutz Corporation	3/18/78	5 yrs.	Township 6 South, Range 1 West, SLM Section 6: Commencing 46.50 chs S from NW $\frac{1}{4}$ corner of sd section; running E 40 chs to center line of sd section; S 23.26 chs to center line of section; S 23.26 chs to S line of sd section; W 40 chs to SW corner of sd section; N 23.26 chs to beginning. Area 93.04 acres.	225.91	225.91	1645	737
UI-4437-SSSS	Utah Stake of the Church of Jesus Christ of Latter Day Saints	The Anschutz Corporation	12/7/77	10 yrs.	Section 31: Lot 4 of sd section. Area 40 acres. Township 7 South, Range 2 East, SLM Section 10: Commencing at center of sd section; Thence W 3.50 chs; thence N 19° E 12.55 chs; thence S 89° E 7.33 chs; thence N 12° E 11.40 chs; thence N 89° W 7.33 chs; thence S 19° W 8.30 chs; thence N 89° W 11.72 chs; thence S 30.73 chs m/l to the meander line of Utah Lake; thence of said meander line S 68 1/2° E 3.00 chs; thence S 57° E 13.50 chs; thence N 23.45 chs; thence W 7.0 chs to point of beginning. 70.54 acres.	576.47	576.47		

Commencing 1763 feet E of W 1/4 corner section; thence N 550 ft; E 40 ft; N 1251 ft; S 89° E 19.12 chs; S 40 ft; N 89° W 2.33 chs; S 19° W 8.25 chs; N 89° W 30 ft; S 1° W 13.61 chs; S 73° 35' W 19.67 chs; S 219.34 ft; N 57° W 24.43 chs; N 68° 51' W 3.71 chs to beginning. Area 73.61 acres.

Commencing W 905.28 ft; S 974.15 ft; S 102.42 ft; S 85° E 934.80 ft; N 94.97 chs; N 57° W 924.96 ft; N 68° 15' W 157.55 ft to beginning. Area 139.63 acres.

LEASE SCHEDULE BOOK 1882 PAGE 854

580

EXHIBIT "A", PAGE 28 OF 70 STATE OF Utah COUNTY OF Utah

LEASE NO	LESSOR	LESSEE	DATE	TERM	DESCRIPTION	GROSS ACRES	NET ACRES	RECORDED BOOKS	PAGE
11-4437-111F	CONTINUED								
11-4437-CGC	William N. Nielsen, et ux	The Anschutz Corporation	11/26/77	10 Years	Township 9 South, Range 2 East, SLM Sec. 13: Lots 1, 5, 6, 7, 8; Sec. 24: Lots 10, 13; SE 1/4 NW 1/4; Sec. 27: S 1/2 SW 1/4; SW 1/4 SE 1/4; NE 1/4 NW 1/4; NW 1/4 SE 1/4.	404.47	404.47	1614	10
					Section 29: Com at NE cor of NW 1/4 of sd sec; S 10 chs; W 20 chs; N 10 chs; E 20 chs to beg. Area 20 acres. Com 10 chs S of NE cor of NW 1/4 of sd sec; S 450 W 20 chs; S 770 W 6.80 chs to E boundary line of Ann Lewis prop; N 10 pt due W of pt of beg. Area 25.55 ac				
					Section 30: The S 1/2 of NE 1/4 of sd sec. Area 80 acres. N 1/2 of NE 1/4 of sd sec. Area 80 acres. Lots 1 & 2; E 1/2 of NW 1/4 of sd sec. Area 160.47 acres				
					Section 33: SE 1/4 of NE 1/4 of sd sec. Less 4.5 acres sold Co. Area 38.50 acres. Township 9 South, Range 2 East, SLM				
11-4437-111111	Russell L. Christensen, et ux	The Anschutz Corporation	11/29/77	10 Years	Section 2: Com 12.80 chs W of SE cor of SW 1/4 of sd sec; N 13 3/40 W 1.17 chs; S 84 1/20 W 4.50 chs; S 1 ch; E 5.34 chs to beg. Area .48 of an acre. Section 11: Com 18.44 chs W of NE cor of NW 1/4 of sd sec; W 6.08 chs; S 23 1/40 E 11.27 chs; N 69 1/40 E 7.50 chs; N 9 1/20 W 5.15 chs; S 860 W 4.47 chs; N 1 1/20 E 2.70 chs to beg. Area 7.00 acres. Com 13.05 chs W of NE cor of NW 1/4 of sd sec; W 5.40 chs; S 1 1/20 E 2.70 chs; N 880 E 4.47 chs; S 9 1/20 E 5.15 chs; N 69 1/40 E 4.30 chs; N 8 1/20 E 2.47 chs; N 540 W 2 chs; N 690 W 2.69 chs; N 9 1/20 W 1.53 chs to beg. Area 3.54 acres. Section 12: Com 115.73 ft N of SW cor of sd sec; N 712.57 ft; N 650 E 6.62 chs; S 1 1/40 W 1 ch; S 68 1/40 W 3.15 chs m or l; E 3 chs; S 68 1/40 W 4.90 chs; W .04 ch; S 10 W 455.15 ft; W 378.22 ft to beg. Area 6.48 acres.	77.50	77.50	1614	13

EXHIBIT "A", PAGE 46 OF 70 STATE OF Utah COUNTY OF Utah

LEASE NO	LESSOR	LESSEE	DATE	TERM	DESCRIPTION	GROSS ACRES	NET ACRES	RECORDED BOOK	PAGE
UT-4437-SSSS	Continued-----								
	The Anschutz Corporation		12/7/77	10 yrs.					

Commencing 393.5 ft S and 1804 ft S 89° E along a division fence from the NW corner of sd section; thence S 89° E 775.2 ft; thence S 19° W 16.5 ft; thence S 19° W 574.5 ft; thence N 89° W 457.6 ft; thence S 19° W 523.8 ft; thence N 89° W 765.0 ft; thence N 0° 29' E 1131.3 ft to beginning. 26.09 acres.

Commencing 393.5 ft S and 2828 ft S 89° E along a division fence and S 19° W 2285.4 ft from the NW corner of sd section; thence S 89° E 574.0 ft; thence S along a fence 1776.6 ft; m/l to the Utah Lake Meander Line; thence N 57° W 722.0 ft; thence N 0° 29' E 1393.8 ft m/l to beginning. 21.98 acres.

Commencing at a pt where the Utah Lake Meander line on the S side of sd section intersects the E side of the Durrant Farm; sd point being W 20.50 chs and N 41° 30' W 14.50 chs and N 57° W 0.15 chs from the SE corner of sd section; thence S 0° 49' E 20 chs; thence S 0° 15' E 76.38 chs; thence N 50° 15' W 10.20 chs; thence N 85° 15' W 3 chs; thence N 1915' 100.34 chs m/l to the sd Utah Lake Meander Line; thence with said Meander Line S 57° E 10.94 chs, m/l to the point of beginning. Area 106.13 acres.

Commencing W 928.89 ft; S 118.08 of sd section; S 57.63 chs; E 59.04 ft; S 79° E 934.80 ft; N 59.84 chs; N 85° 15' W 932.83 ft to beginning. Area 82.58 acres.

Commencing 9.34 chs E and 8.30 chs S of NW corner of the 1/4 of sd section; thence S 57.25 chs; w .80 of a ch; thence N 8.13 chs; thence N 59.70 chs; thence S 57° E 10.24 chs to beginning. 56.01 acres.

Township 7 South, Range 3 East, S1N
Section 18:
Commencing 5.53 Chs N and 20 chs W of the section corner common to sections 18, 17, 19, 20 is said Township and Range; thence W 8.05 chs; thence N 1° 45' W 4.25 chs; thence N 27° E 2.11 chs; thence N 23° E 1.54 chs; thence N 8° W 4.06 chs; thence N 16° W 3.02 chs; thence E 6.33 chs; thence S 1° 29' E 8.09 chs; thence S 6.17 chs to beginning. 9.80 acres.

186.88	186.88
--------	--------

UT-4437-TTTT

Corporation of the Presiding Bishop Church of Jesus Christ of Latter Day Saints

The Anschutz Corporation

EXHIBIT "A", PAGE 29 OF 70 STATE OF Utah COUNTY OF Utah

LEASE NO.	LESSOR	LESSEE	DATE	TERM	DESCRIPTION	GROSS ACRES	NET ACRES	RECORDED BOOK	PAGE
11-4437-1111	CONTINUED								
11-4437-1111	Raynold W. Jensen, et ux	The Anschutz Corporation	11/30/77	10 Years	Section 13: Com 6.80 chs S of NE cor of rd sec; S 33.20 chs; W 1.37 ft; N 1°01' 47" W 628.28 ft; SWly along arc of 796.94 ft rad cur to L 230.13 ft (chord S 7°14'39" W 779.33 ft.) S 1°01'47" E 400.74 ft; W 1285.63 ft; N 29.26 chs to S line of R.W. of US Canal; S along canal 89°21' E 637 ft; on cur line having rod of 577.52 ft (chord N 71° 36' E 377 ft) N 52°33' E 276.26 ft. on cur line having rod of 43.32 ft (chord N 85°42' E 47.38 ft) ; S 61°09' E 61 ft to beg. Area 59.50 acres.	157.37	157.37	1614	16
11-4437-1111	Mary B. Hulsh	The Anschutz Corporation	10/7/77	10 Years	Township 8 South, Range 1 East, SLM Section 24: Com at SW cor of sd sec; N 40 chs; E 32 chs; S 40 chs; W 32 chs to beg. Section 25: Com at NW cor of sd sec; E 32 chs; S 9.18 chs to highway; W 32 chs; N 9.18 chs to beg.	129.58	129.58	1614	18
11-4437-1111	Coras Brothers	The Anschutz Corporation	11/26/77	10 Years	Com at NE cor Sec 32, T9S, R1W, SLM; N 89°20'12" W 2626.39 ft; S 35°27" W 1305.59 ft; N 89°21'22" W 2648.09 ft; S 1°05'31" W 435.20 ft; S 89°21'22" E 5296.18 ft; N 04°57' E 1710.37 ft to beg. Area 129.58 acres m or l. Township 8 South, Range 1 East SLM Section 23: S 1/2 of NW 1/4 of said sec. Area 80 acres. N 1/2 of NW 1/4 of said sec. Area 80 acres. Township 8 South, Range 2 East SLM Section 19: Com 20 chs S of NE cor of said section; S 10 chs; E 20 chs to beg. Area 20 acres. Less .06 acre sold Jo. Stele road Comm. Area 19.94 acre	179.94	179.94	1614	20

EXHIBIT "A", PAGE 42 OF 70 STATE OF Utah COUNTY OF Utah

LEASE NO. LESSOR LESSEE DATE TERM DESCRIPTION GROSS ACRES NET ACRES RECORD NO. PAID

UT-4437-1TTT

Continued-----

Commencing 20 chs N and 28.05 chs W from the corner common to Sections 17, 18, 19, and 20 said Township and Range; thence S 168° E 3.06 chs; thence S 89° E 4.06 chs; thence S 23° W 1.50 chs; thence W 12.78 chs; thence North 1.93 chs; thence E 3.75 chs; thence N 6.41 chs; thence E 3.20 chs to place of beginning. 10.58 acres.

Commencing 20.38 chs W of the Corner of Sections 16, 17, 18, 19, and 20 S 19.63 chs; thence W 9.95 chs; thence N 9.47 chs; thence E 9.57 chs; thence N 15.18 chs; thence E 0.33 chs; thence S 5 chs to place of beginning. 10 acres. Also: Commencing 20.38 chs W of the corner to Sections 17, 18, 19, 20 in sd Township and Range; thence S 10.16 chs; thence W 9.57 chs; thence N 15.16 chs; thence E 9.57 chs; thence S 5 chs to place of beginning. 14.51 acres.

Commencing 50 chs W from the corner common to Sections 17, 18, 19, and 20 sd Township and Range; thence N 13.85 chs; to Utah Lake; thence following the edge of Utah Lake, N 65° W 10.48 chs to Utah Lake; thence S 55° 25' W 9.69 chs; thence S 46° W 4.34 chs; thence S 21 3/4° W 6.81 chs; thence S 22° 20' E 5.32 chs; thence E 21.93 chs to beginning. 35.10 acres.

Commencing 20 chs N of the SW corner of the SE 1/4 of sd section; thence E 18.20 chs to the W line of the right of way of the L.A. and S.L.R.R. Co.; thence N 12° 25' W along sd RR right of way, 9.60 chs; thence S 85° 50' W 16.20 chs; thence S 8.25 chs to place of beginning. 15.36 acres.

Commencing 29.95 chs W from the SE corner of sd section; thence S 19.63 chs; thence W 10.05 chs; thence N 24.63 chs; thence E 10.05 chs; thence S 5 chs to place of beginning. 24.75 acres

beginning at a pt which is S 3421.6 ft and W 2637.5 ft from the NE corner of sd section; thence S 86° W 184.8 ft; thence S 12.07° W 100.7 ft; thence S 51° 33' W 896.0 ft; thence S 53° 30' E 50.8 ft; thence N 79° 22' E 526.3 ft; thence N 0° 27' E 545.7 ft to point of beginning. 6.78 acres.

LEASE SCHEDULE

BOOK 1882 PAGE 856

590

EXHIBIT "A", PAGE 30 OF 70 STATE OF Utah COUNTY OF Utah

LEASE NO.	LESSOR	LESSEE	DATE	TERM	DESCRIPTION	GROSS ACRES	NET ACRES	RECORDED BOOK	PAGE
11-4417-111	Clair O. Anderson, et ux	The Anschutz Corporation	11/25/77	10 Years	Township 8 South, Range 2 East, SLM Section 19: Com 22.12 chs W of NE cor of SE 1/4 of said sec; W 17.50 chs; S 21.50 chs; E 40 chs; N 10.50 chs; W 22.42 chs; N 11 chs to beg. Area 61.07 acres. Com at NE cor SE 1/4 of said sec; W 1.92 chs; S 3 chs; E 1.92 chs; N 3 chs to beg. Area .58 of an acre. Com 1.92 chs W of NE 1/4 of said sec; W 20.50 chs; S 11 chs; E 22.42 chs; N 8 chs; W 1.92 chs; N 3 chs to beg. Area 21.084 acres. Section 30: Com at SE cor of NE 1/4 of said sec; N 20 chs; W 10 chs; N 4 chs; E 10 chs; N 5.15 chs; W 20 chs; S 30 chs; E 20 chs to beg. Area 54.30 acres. Com at SE cor of lot 1 of said sec; N 4 chs; W 10 chs; S 4 chs; E 10 chs to beg. Area 4 acres.	144.05	144.06	1614	23
11-4437-1111	William A. Cornaby, et ux	The Anschutz Corporation	11/14/77	10 Years	Township 8 South Range 2 East, SLM Section 8: Com at SE cor of NE 1/4 of said sec; W 11.50 chs; N 6.66 chs; W 3.37 chs; N 13.34 chs; E 14.87 chs; S 20 chs to beg. Area 27.50 acres. Com at NW cor of said sec; E 10 chs; S 30 chs; W 10 chs; N 30 chs to beg. Area 30 acres Com at SW cor of NW 1/4 of said sec; N 10 chs; E 10 chs; S 10 chs; W 10 chs to beg. 10 ac. Section 9: Com 68 rds W of SE cor of SE 1/4 of said sec; N 40 rds; W 72 rds; 40 rds to beg. 18 acres. Com 10 chs N of SW cor of NW 1/4 of said sec; E 27.75 chs; N 10 chs; W 27.75 chs; S 10 chs to beg. Area 27.75 acres. Com 20 chs; E & 10 chs S of NW cor of said sec; S 10 chs; E 10.04 chs; N 10 chs; W 10.04 chs to beg. Area 10.04 acres. Com 40.50 chs E & 13.14 chs; S of NW cor of said sec; S 6.86 chs; W 10.50 chs; N 10 chs; E 1 chs; S 24 ft; E 150 S m or 1 to beg. Area 8.87 m or 1. Com at SE cor of said sec; S 890'49" W 824 ft along sec line; N 130'28" W 1210.1 ft; N 890'49" E 1102.2 ft; S 1178 ft to beg. Area 26.04 acres. The SE 1/4 of said sec; Less following: Com at SE cor of sd sec; S 890'49" W 824 ft; N 130'28" W 1210.1 ft; N 890'49" E 1102.2 ft; S 1178 ft to beg. Area 133.96 acres. The SW 1/4 of said section. Area 160 acres.	452.16	452.16	1614	26

EXHIBIT "A", PAGE 48 of 70 STATE OF Utah COUNTY OF Utah 611

LEASE NO	LESSOR	LESSEE	DATE	TERM	DESCRIPTION	GROSS ACRES	NET ACRES	RECORDED PAGE
UI-4437-1111	Continued-----							
UI-4437-UVU	Max L. Christensen	The Anschutz Corporation	3/24/78	5 yrs.	<p>Section 19: Beginning 1338 ft W' from the NE corner of section 19 thence N 19° 40' E 11.89 chs thence E 59.40 ft more or less thence S 19° 40' E 11.89 chs thence S 5 chs thence E 4.66 chs thence N 35.64 ft thence E 20 chs thence N 19.63 chs to beginning. 52 acres.</p> <p>Commencing at the NE corner of the NW 1/4 of section 19 thence S 20 chs thence W 4.66 chs thence N 5 chs thence N 19° 40' W 11.89 chs thence N 6 chs thence E 9.61 chs thence S 5 chs to place of beginning. 16 acres.</p> <p>Township 6 South, Range 1 West, SLM Section 6: Commencing 23.25 chs S from NW/C of section; running E. 40 chs to center line of section; S. 23.25 chs; W. 40 chs to W. line of section; N. 23.25 chs to beginning</p> <p>Township 7 South, Range 1 West, SLM Section 7: All lot 3</p> <p>Township 5 South, Range 2 West, SLM Section 29: SW 1/4 SE 1/4</p> <p>Township 4 South, Range 1 West, SLM</p>	92.87	92.87	
UI-4437-VVV	John A. Berry	The Anschutz Corporation	3/24/78	10 yrs.	<p>Township 7 South, Range 1 West, SLM Section 7: All lot 3</p> <p>Township 5 South, Range 2 West, SLM Section 29: SW 1/4 SE 1/4</p> <p>Township 4 South, Range 1 West, SLM</p> <p>Section 35: SW 1/4 of SE 1/4 of section. Less roadway sold to Utah Co. Area 39 acres.</p>	79.78	79.78	
UI-4437-WWW	Holbrook Farms	The Anschutz Corporation	5/1/78	10 yrs.	<p>Section 36: A strip of land of varying width situated in SW 1/4 of section; said strip of land extending each side & parallel with following described con line. Beginning at a pt 1,298 ft E from SW cor of section; N 45° 59' W 1,508 ft to E line of section 35 describing a 50 ft strip of land extending 25 ft each side & parallel with said center line. Area 2.03 acres +/-.</p> <p>W 1/2 of SE 1/4 of SW 1/4 & SW 1/4 of SW 1/4 & NW 1/4 of SW 1/2 of section. Less 2.08 acres sold SL & URR Co. Area 97.92 acres.</p>	2947.80	2947.80	

LEASE SCHEDULE BOOK 1882 PAGE 857

591

EXHIBIT "A", PAGE 31 of 70 STATE OF Utah COUNTY OF Utah

LEASE NO	LESSOR	LESSEE	DATE	TERM	DESCRIPTION	GROSS ACRES	NET ACRES	RECORDED BOOK	PAGE
UT-4437-XXXX	John D. Youd, et ux	The Anschutz Corporation	11/30/77	10 Years	Township 8 South, Range 1 East, SLM	212.86	212.85	1614	29
					Section 11: 1/4 Lot 1 & 2 of sd sec; E 1/2 of SE 1/4 & NW 1/4 of SE 1/4 of sec. Area 156.78 acres m or l. Com SE cor of Lot 3 of sd sec; W 1.65 chs to slough; along sd slough N 39° 30' W 14.75 chs to meander line; along meander line N 80° E 8.25 chs; S 48° E 4 chs to line of lot 2; along sd line S 10 chs to beg. Area 10.38 acres.				
					Section 13: Com 12 chs W of NE cor of SW 1/4 of sd sec; W 8 chs; S 25 chs; E 8 chs; N 25 chs to beg. Area 20 acres.				
					Township 8 South, Range 2 East, SLM				
					Section 8: Com W 26.67 chs fr SE cor of sd sec; N 7.50 chs; E 6.50 chs; S 7.50 chs; W 6.50 chs to beg. Area 4.62 acres. Com at SE cor of the SE 1/4 of sd sec; N 30 rds; S 30 rds; E 78 rds to beg. Area 15.0 acres m or l. Com 30 rds N & 80 rds W of SE cor of sd sec; W 26 rds; N 30 rds; E 26 rds; S 30 rds to beg. Area 4.87 acres.				
					Section 9: Com 80 rds N & 1 1/2 rds E of SW cor of SW 1/4 of sd sec; E 23 rds; S 7 rds; W 23 rds; N 7 rds to beg. Area 1 acre m or l. Com 1196.5 ft N & 1 1/2 rds E of SW cor of SW 1/4 of sd sec; E 429 ft; N 123.5 ft; W 49.5 ft; S 115.5 ft; W 379.5 ft; S 8 ft to beg. Area .21 ac.				

EXHIBIT "A": PAGE 49 of 70 STATE OF Utah COUNTY OF Utah

CLASS NO	LESSOR	LESSEE	DATE	TERM	DESCRIPTION	GROSS ACRES	NET ACRES	RECORDED BOOK PAGE
UT-4437-1882	Continued-----	-----			Township 4 South, Range 1 East, SLA			
					Section 27: N 1/2 of SW 1/4 of section. Area 80 acres.			
					Section 28: The SW 1/4 of SW 1/4 of section. Area 40 acres. Com. at SE corner of SW 1/4 of section; W 12.50 chs; N 20 chs; E 12.50 chs; S 20 chs to beginning. Area 25 acres. The SW 1/4 of SE 1/4 of section. Area 40 acres. N 1/2 of SW 1/4 of section. Area 80 acres.			
					Section 29: W 1/2 of SE 1/4 of NE 1/4 of section. Area 20 acres. NE 1/4 of SE 1/4 & E 1/2 of SE 1/4 of section. Area 40 acres.			
					Section 33: Com. 2.23 chs W & 20 chs N from SE corner of NE 1/4 of section; E 99 rods; S 28 rods to bank of N Bench Irr. Canal; W 1/4 along canal bank 105 rods to a pt due S of beg. N 18 rods to beg. Area 14.23 acres. Com. 35 chs W of NE corner of section; S 19.622 chs to N R of W 1/4 from of State Road; S 89° 13' W 158 ft; N 87° 35' W 155.5 ft; W 1/4 by 848.5 ft along the arc of a 5679.7 radius to right; N 19.232 chs; E 17.50 chs to beginning. Area 32.93 acres m or l.			
					Township 5 South, Range 1 West, SLA			
					Section 1: Com. 30 chs S of NW corner of section; E 20 chs SW along RR to W 1/4 cor; N 10 chs to beginning. Area 7.62 acres. Com. 20 chs S of NW cor of section; E 20 chs; S 10 chs; W 20 chs; N 10 chs to beginning. Area 19.75 acres.			

EXHIBIT "A", PAGE 32 OF 70 STATE OF Utah COUNTY OF Utah

LEASE NO	LESSOR	LESSEE	DATE	TERM	DESCRIPTION	GROSS ACRES	NET ACRES	ACREAGE	BOOK	PAGE
11-4437-000	Angus Hales, et ux	The Anschutz Corporation	11/30/77	10 Years	<p>Township 7 South, Range 2 East, SLM Sec. 35: Com 53 1/3 rds E of SW cor of sec; E 106.67 rds N 320 rds; W 106.67 rds; S 320 rds to beg. Area 213.33 acres.</p> <p>Com at NW cor Blk 76, Plat A Spanish Fork City Survey; E 78.50 ft; S 59 ft; W 78.50 ft; N 59 ft to beg. Area .26 of an acre.</p> <p>Com at SE cor of lot 2 blk 2 Plat A, Springville City Survey; W 100 ft; N 123.25 ft; E 23.75 ft; N 83 ft; E 76.25 ft; S 206 ft to beg. Area .43 of an acre.</p>	214.02	214.02	1614	32	
11-4437-1111	Earl Keate	The Anschutz Corporation	11/18/77	10 Years	<p>Township 5 South, Range 1 West, SLM Sec. 18: Commencing at SE corner of NE₄ of sd section; N 1800 ft; S 38°55' W 443.5 ft; N 29°30' W 350 ft; W 51.5 ft S 404.3 ft; S 13°15' E 32 ft; N 89° W 770 ft; N 4°10' E 189.5 ft; N 51°55' W 140 ft; N 30°05' E 332.5 ft; N 17°15' E 119.5 ft; N 38°30' E 120 ft; N 57°55' E 39.5 ft; N 52°30' E 610 ft; N 69°30' E 69.5 ft; N 44°45' E 88 ft; S 86°55' E 19 ft; S 27° E 252 ft; S 44° E 233 ft; S 26°50' E 112 ft; S 44°50' E 134 ft to sec. line; N 640 ft to NE corner of sd section. W 40 chs; S 40 chs; E 40 chs to beginning. Area 135 acres.</p>	135.00	135.00	1614	34	
11-4437-1112	Elden A. Money, et ux	The Anschutz Corporation	12/6/77	10 Years	<p>Township 7 South, Range 2 East, SLM Section 25: Lot 4 of sd section. Area 57.50 acres.</p> <p>Section 36: The W 1/2 of NW 1/4 & W 1/2 of SW 1/4 of sd sec. Area 160 acres.</p> <p>Township 8 South, Range 2 East, SLM Section 11: Com 14.90 chs N of SE cor of SW 1/4 of sd sec; N 10.10 chs N 87 3/4° W 7.10 chs; S 1 1/4° W 10.25 chs; S 88°50' E 7.10 chs to beg. Area 7.22 ac. Com at NE cor of SW 1/4 of sd sec; S 14.95 chs; W 13 chs; N 14.95 chs; E 13 chs; to beg. Area 19.48 acres.</p> <p>Com at NW cor of SW 1/4 of sd sec; S 8.20 chs; E 4.10 chs; S 13 chs; S 75° E 10.26 chs; N 24 chs; W 13.84 chs to beg. Area 26.09 acres.</p> <p>Com at SE cor of SW 1/4 of sd sec; S 2.94 chs; N 51 3/4° W 4.74 chs; N 50 1/4° W 4.25 chs; N 1 1/4° E 12.5 chs; S 88°50' E 7.1 chs to 1/4 Sec line; S 14.99 chs to beg. Area 11.08 acres.</p>	337.05	337.05	1614	36	

EXHIBIT "A", PAGE 50 OF 79 STATE OF Utah

UT-4437-AMM

LESSOR LESSOR DATE TERM DESCRIPTION GROSS ACRES NET ACRES RETURN TO

Continued							
				<p>Section 2: The S 1/2 of SE 1/4 of NE 1/4 of section. Area 20 acres.</p> <p>Com. at NE cor of section; S 20 chs; W 40 chs; N 10 chs; E 20 chs; N 10 chs; E 20 chs; N 10 chs; E 20 chs to beginning. Area 60 acres, more or less.</p> <p>Com. .25 chs S of NE cor of NW 1/4 of section; W 20 chs; S 9.75 chs; E 40 chs; N 9.75 chs; W 20 chs to beginning. Area 35 acres.</p> <p>The S 1/2 of SE 1/4 of NE 1/4 of section; Less 1.31 acres sold U.L. Irrigation Co. Area 18.69 acres.</p> <p>Com. 20 chs S & 20 chs W from NE cor of section; W 40 chs; S 10 chs; E 40 chs; N 10 chs to beginning. Area 40 acres.</p> <p>Lot 4 & SW 1/4 of NW 1/4 of section; Less 6.33 acres to state road. Area 73.67 acres.</p> <p>Com. at pt 60 chs W & 10 chs S of NE cor of section; E 16.56 chs; N 8°57' W 10 chs; E 0.50 ch S 8°57' E 10 chs; E 2.94 chs; S 10 chs; W 20 chs; N 10 chs to beginning. Area 19.50 acres. Less 0.50 acre canal.</p>			
				<p>Section 3: Lots 1,2,3,4, of section; Less 2.50 acres sold Co for road Less 1.01 ac. sold to Provo Reservoir Co. Area 157.50 acres.</p> <p>Com. at SE cor of NE 1/4 of Section; N 20 chs to S line of sd section; W 336 ft to the E line of Provo Reservoir Canal R/W; S-ly to a point directly W of the point of beg. E 200 ft more or less to beginning. Area 6.50 acres, more or less.</p>			

LEASE SCHEDULE

BOOK 1882 PAGE 859

593

EXHIBIT "A", PAGE 33 OF 70 STATE OF Utah

COUNTY OF Utah

LEASE NO	LESSOR	LESSEE	DATE	TERM	DESCRIPTION	GROSS ACRES	NET ACRES	RECORDED BOOK	PAGE
UT-4437-9002	CONTINUED								
UT-4437-RKR	Helen Wheeler, et al	The Anschutz Corporation	10/29/77	10 Years	Township 9 South - Range 1 West, S1N Sec 36: E $\frac{1}{2}$ SW $\frac{1}{4}$	80.00	80.00	1616	746
UT-4437-SSS	Fletcher Mining & Milling Corp.	The Anschutz Corporation	10/13/77	10 Years	Township 6 South - Range 1 West, S1N Sec 19: W $\frac{1}{2}$ E $\frac{1}{2}$, SE $\frac{1}{4}$ SW $\frac{1}{4}$ Sec 30: NE $\frac{1}{4}$ NW $\frac{1}{4}$, NW $\frac{1}{2}$ NE $\frac{1}{4}$	280.00	290.00	1616	743
UT-4437-TTT1	Audrey J. Hawkins Jaschke, et alr	The Anschutz Corporation	11/28/77	10 Years	Township 6 South - Range 2 West, S1N Sec 10: E $\frac{1}{2}$ SE $\frac{1}{4}$ Sec 11: W $\frac{1}{2}$ SW $\frac{1}{4}$	160.00	80.00	1616	750
UT-4437-TTT2	Betty Louise Shellhorn, et alr	The Anschutz Corporation	11/28/77	10 Years	Township 6 South - Range 2 West, S1N Sec 10: E $\frac{1}{2}$ SE $\frac{1}{4}$ Sec 11: W $\frac{1}{2}$ SW $\frac{1}{4}$	160.00	26.67	1620	277
UT-4437-TTT3	Betty Jane Nauck,	The Anschutz Corporation	11/28/77	10 Years	Township 6 South - Range 2 West, S1N Sec 10: E $\frac{1}{2}$ SE $\frac{1}{4}$ Sec 11: W $\frac{1}{2}$ SW $\frac{1}{4}$	160.00	26.67	1620	279
UT-4473-UUU	James H. Fitzgerald et ux	The Anschutz Corporation	9/22/77	10 Years	Township 8 South, Range 1 West, S. L. W. Sec. 19: SE $\frac{1}{4}$ NW $\frac{1}{4}$; NE $\frac{1}{4}$ SW $\frac{1}{4}$; SW $\frac{1}{4}$ NE $\frac{1}{4}$; S $\frac{1}{2}$ SE $\frac{1}{4}$; less the following: Commencing at center of said Sec. 19; thence N 5 chains; thence North 10 chains; thence East 10 chains; thence South 10 chains; thence West 5 chains to beginning. Commencing N 50' E 1700 ft from S $\frac{1}{4}$ cor of said Sec. 19; thence East 330 ft; thence N 50' E 660 feet; thence West 330 feet; thence S 50' N 660 ft to beginning.	495.00	495.00	1616	752

EXHIBIT "A", PAGE 51 of 70 STATE OF

Utah

COUNTY OF

Utah

LEASE NO
L1-4437-11111

LESSOR

LESSEE

DATE

TERM

DESCRIPTION

GROSS ACRES

NET ACRES

RECORDED BOOK PAGE

Continued

Township 5 South, Range 3 West, SLM

Section 14: SW 1/4 of SE 1/4 of section. Area 40 acres.

Township 5 South, Range 2 West, SLM

Section 4: SW 1/4 of SW 1/4 of section. Area 40 acres.

Section 8: SW 1/4 of NW 1/4 & W 1/2 of SW 1/4 of section. Area 120 acres.

S 1/2 of SE 1/4 & E 1/2 of SW 1/4 & SE 1/4 of NW 1/4 of section. 200 acres.

S 1/2 of NE 1/4 & N 1/2 of SE 1/4 of section. Area 160 acres.

NW 1/4 of NW 1/4 of section. Area 40 acres.

Section 17: Com. 33 ft N of SE cor of sec; W 120 rods; N 20 ft; W 40 rods; N 20 ft; W 40 rods; N 78 rods 13 ft; E 160 rods; S 80 rods to beginning. Area 80 acres.

The S 1/2 of NE 1/4 & E 1/2 of NW 1/4 of section. Area 160 acres.

S 1/2 of SE 1/4 of sec 8 & N 1/2 of NE 1/4 of section. Area 160 acres.

Section 20: SW 1/4 of SE 1/4 & SE 1/4 of SW 1/4 of section. Area 80 acres.

The NE 1/4 & the E 1/2 of the NW 1/4 & the NE 1/4 of the SW 1/4 of section; Area 280 acres m/l.

N 1/2 of SE 1/4 & SE 1/4 of SE 1/4 of section. Area 120 acres.

Section 21: SW 1/4 of section. Area 160 acres.

The S 1/2 of NE 1/4 & E 1/2 of NW 1/4 of section. Area 160 acres.

LEASE SCHEDULE BOOK 1882 PAGE 860

EXHIBIT "A", PAGE STATE OF Utah COUNTY OF Utah

504

LEASE NO.	LESSOR	LESSEE	DATE	TERM	DESCRIPTION	GROSS ACRES	NET ACRES	RECORDED BOOK	PAGE
UT-4437-111V	James E Peterson, et ux	The Anschutz Corporation	12/14/77	10 Years	See attached Exhibit "A" for complete description.	674.77	674.77	1616	756
UT-4437-111W	Rex A. Hatt, et ux	The Anschutz Corporation	11/16/77	10 Years	Township 9 South, Range 1 East, S11M Sec. 13: Com at NW cor of SW $\frac{1}{4}$ of Sec. 13; S 11.64 chs; E 40 chs; N 11.64 chs; W 40 chs to beg. 46.56 acres m or l Sec. 13: Com at SE cor of NW $\frac{1}{4}$ of Sec. 13; N 7.87 chs; W 12.70 chs; S 7.87 chs; E 12.70 chs to beg. 10 acres Sec. 13: Com 12.70 chs W of SE cor of NW $\frac{1}{4}$ of Sec. 13; W 6.90 chs; N 17.50 chs; E 20 chs; S 9.60 chs; W 12.70 chs; S 7.87 chs to beg. 25 acres Sec. 13: Com 7 chs E of SW cor of NW $\frac{1}{4}$ of Sec. 13; N 17.50 chs; E 13 chs; S 17.50 chs; W 13 chs to beg. 22.75 acres	104.31	104.31	1616	760

EXHIBIT "A", PAGE 52 of 70 STATE OF Utah COUNTY OF Utah

LEASE NO	LESSOR	DATE	TERM	DESCRIPTION	GROSS ACRES	NET ACRES	RENT PER ACRE
UT-4437-NXXX	Corporation of the Presiding Bishop of The Church of Jesus Christ of Latter-Day Saints	3/17/78	10 yrs.	Township 5 South, Range 1 West, SLH Section 26: Commencing 68 rods North of the SW corner of the SW 1/4 of said section; thence North 92 rods; thence East 158 rods; thence South 82 rods; thence West 158 rods to place of beginning. 99.55 acres. Section 26: Commencing at the SW corner of the SW 1/4 of said Section; thence North 68 rods; thence East 158 rods; thence South 68 rods; thence West 58 rods; thence North 40 rods; thence West 20 rods; thence South 40 rods; thence West 80 rods to the place of beginning. 62.15 acres. Section 26: W 1/2 SW 1/4 SE 1/4 SW 1/4. 5 acres. Section 26: SW 1/4. 160 acres. Section 26: Commencing at the SE corner of said Section 27; thence West 200 feet; thence N 4° 50' W 1320 feet; thence East 26 feet; thence N 59° W 400 feet; thence West 26 feet; thence N 49° 30' W 578 feet; thence N 10° 14' W 360 feet; thence East 462.20 feet; thence South 2640 feet to beginning. 19.14 acres. Section 27: Commencing at a point North 1320 feet and east 2640 feet of the SW corner of said section; thence East 1746 feet; thence North 730 feet; thence West 1746 feet; thence South 730 feet to beginning. 63.04 acres. Section 33: E 1/2 SW 1/4; E 1/2 NW 1/4; W 1/2 NE 1/4; NE 1/4 NE 1/4. 320 acres. Section 34: Commencing at the NW corner of the NE 1/4 of said section; thence East 2365 feet to a point 25 feet from the center of the Utah Lake Irrigation Company canal as at present constructed; thence parallel with and 25 feet from the center line of said canal as follows: S 40° 27' E 100 feet; thence S 60° 27' W 353 feet; thence S 00° 33' E 813 feet; thence S 40° 38' E 15.4 feet; thence West 2365 feet; thence North 1320 feet to point of beginning. 71.75 acres.	795.93	795.93	
UT-4437-YYYY	Corporation of the Presiding Bishop of Church of Jesus Christ of Latter Day Saints	5/1/78	10 yrs.	Township 6 South, Range 2 West, SLH Section 26: SE 1/4 Section 32: SE 1/4, S 1/2 S 1/4 NE 1/4, NW 1/4 SE 1/4 NE 1/4 Section 33: S 1/2, S 1/2 NE 1/4 Section 34: S 1/2 Section 35: S 1/2	4010.00	4010.00	

505

James E. Peterson & Lucille W. Peterson
Cedar Fort, Utah 84013

JAMES E. PETERSON B 986
CEDAR FORT, UTAH

1/4 of Sec 27, T 5 S, R 2 W, SLM.
Area 320 acres.

1951

JAMES E. PETERSON O 756 1 (05)
LUCILLE W. PETERSON JT 10 038 0005 032
35 W CENTER
CEDAR FORT, UTAH 84013

Com at st in fence cor S 231.51 ft & W
1057.75 ft fr W $\frac{1}{2}$ cor Sec 5, T6S, R2W,
SLM; based on Ut St Coordinate System,
Cen Zone; N 1°09'45"E along fence
755.73 ft to fence cor on S line of st;

S 88°30'11"E along fence on line of st
399.33 ft to fence cor; S 32°53"W along
fence 738.05 ft to fence cor; N 87°54'
26"W along fence 407.07 ft to beg.
Area 6.810 acres.

37677-76

JAMES E. PETERSON E 1003 1
LUCILLE W. PETERSON TIC
CEDAR FORT, UTAH

Com. 92 rods W of SE cor of Sec 52,
T 5 S, R 2 W, SLE&M; N 58 rods; W 20
rods; S 58 rods; E 20 rods to beg.
Area 7.25 acres.

JAMES E. PETERSON O 790 (05)
LUCILLE W. PETERSON JT 59 037 0001 433

CEDAR FORT, UTAH 84043
Com in fence cor in intersec of S line
of lane & W line of st S 353.54 ft & W
34.12 ft fr NE cor Sec 5, T6S, R2W,
SLM; (based on Ut St Coordinate System,
Cen Zone) Along following fence lines

to fence cors: S 37°54"W on W line of
st 1344.48 ft in N line of E-W st; N
88°39'54"W on N line of st 343.44 ft; N
53°06"E 1340.31 ft on S line of lane; S
89°21'43"E on line of lane 337.48 ft

to beg. Area 10.450 acres.

28604-76

JAMES E. PETERSON B 1035
CEDAR VALLEY, UTAH 84013

1/4 of Sec 21, T 5 S, R 2 W, SLM.
Area 160 acres.

JAMES E. PETERSON B 1084 C (03)
LUCILLE W. PETERSON 59 036 0013 131

CEDAR FORT, UT 84013
Com at NE cor Lot 14, Sec 4, T6S, R2W,
SLM; N 6 chs; W 5 chs; S 20 chs; E 5
chs; N 14 chs to beg. Area 10 acres.
Situate at N $\frac{1}{2}$ SW $\frac{1}{4}$

2190-50
2191-50 N E S W

JAMES E. PETERSON B 1087
CEDAR VALLEY, UTAH

Com at SE cor of Lot 2, in SW $\frac{1}{4}$ of Sec
4, T 6 S, R 2 W, SLM; N 24 rds; W 20
rds; S 24 rds; E 20 rds to beg. ALSO:
Com SE cor Lot 1, which is the S $\frac{1}{2}$ cor
Sec 4.: N 6 chs; W 5 chs; S 6 chs; E 5
chs to beg. Area 6 acres.

2190-50 S E S W

JAMES E. PETERSON O 741 (05)
LUCILLE W. PETERSON JT 10 036 0002 003
CEDAR FORT, UT 84013

Com at pt in fence cor S 947.48 ft & W
372.53 ft fr N $\frac{1}{2}$ cor Sec 5, T6S, R2W,
SLM; Based on Ut St Coordinate System,
Cen Zone; S 1°25'32"W along fence line
742 ft to fence cor on N line of st; N

31225-76

E99°1'41"W along fence on st line
135.94 ft to fence cor; N 1°07'01"E
739.04 ft to fence; N 89°37'09"E along
fence 132.82 ft to beg. Area 2.311 ac.

James E. Peterson O 1097 A (05)
LUCILLE W. PETERSON JT 59 039 0001 111
Cedar Fort, Utah 84013

Com at SW cor Sec 5, T6S, R2W, SLM.
Based on Ut St Coordinate System, Cen
Zone; N 89°55'52"W along S line of Sec
6 303.60 ft to E line of St Hwy; N 57'
52"E along line of Hwy 1357.18 ft to

fence line; S89°25'53"E along fence
619.46 ft to SWly line of st; S 59°45'
49"E along fence on line of st 1041.80
ft to fence cor; S 1°25'32"W along
fence 828.36 ft to S line of Sec 5; N

28600-76

89°55'41"W along sec line 1212.13 ft
to beg. Area 41.938 acres.

James E. Peterson
Signed for Identification

3389

NOT LEGIBLE FOR MICROFILM

BOOK 1882 PAGE 861

BOOK 1616 PAGE 758

NOT LEGIBLE FOR MICROFILM

EXHIBIT "A", PAGE 53 of 70 STATE OF Utah COUNTY OF Utah

LEASE NO	LESSOR	LESSEE	DATE	TERM	DESCRIPTION	GROSS ACRES	NET ACRES	RECOVERED
UT-4437-YYYY	Continued-----							
UT-4437-ZZZZ	Elberta Farm Corporation	The Anschutz Corporation	5/8/78	10 yrs.	<p>Township 7 South, Range 2 West SLM</p> <p>Section 2: All</p> <p>Section 3: N$\frac{1}{2}$, SE$\frac{1}{4}$</p> <p>Section 4: All less SW$\frac{1}{4}$NE$\frac{1}{4}$</p> <p>Section 5: S$\frac{1}{2}$SE$\frac{1}{4}$, S$\frac{1}{2}$NE$\frac{1}{4}$</p> <p>Section 8: S$\frac{1}{2}$SE$\frac{1}{4}$, S$\frac{1}{2}$NE$\frac{1}{4}$</p> <p>Section 9: SE$\frac{1}{4}$, S$\frac{1}{2}$SW$\frac{1}{4}$, S$\frac{1}{2}$NW$\frac{1}{4}$, W$\frac{1}{2}$NE$\frac{1}{4}$, SE$\frac{1}{4}$NE$\frac{1}{4}$</p> <p>Section 16: W$\frac{1}{2}$</p> <p>Township 7 South, Range 1 West, SLM</p> <p>Sec. 24: Lot 6 Area 58.0 acres.</p> <p>Sec. 34: Lots 1 and 2 also SW 1/4 of NE 1/4 of section. Also W 1/2 of SE 1/4 of section. Area 180 acres.</p> <p>Sec. 35: All of Lot 3. 11.0 acres.</p> <p>Township 8 South, Range 1 West, SLM</p> <p>Sec. 20: Lot 64.10 acres.</p> <p>Sec. 21: All. Less lots 3, 6, 8 and 12 and W 1/2 of Lot 2. Area 595 acres.</p> <p>Lot 1. Area 22.3 acres.</p> <p>Lot 2. Area 23 acres.</p> <p>Lot 3. Area 56 acres.</p> <p>Lot 4. Area 67 acres.</p> <p>SE 1/4 of W 1/2 of NW 1/4; SE of NW 1/4. Area 280.0 acres.</p> <p>Sec. 27: W 1/2. Area 320 acres.</p> <p>Lot 2. Area 39.80 acres.</p> <p>Lot 3. Area 37.0 acres.</p> <p>Lot 4. Area 67 acres.</p> <p>Sec. 28: All. Less lots 3, 5, 12, 41 and E 1/2 of 63. Area 585 acres.</p> <p>Sec. 29: Commencing at the SE corner of sd section; thence W 132.50 ft, m or l, to E line of the State Road; thence NE 1/4 along the E line of sd State road; 7930 ft more or less, to point where the E line of sd State Road with the E line of Section 20; thence S along the E line of sd section 20 & 29, 7930 ft m or l, to beginning. 12.06 acres.</p>	11425.28	11426.2	

remainder of document #43060-80 on microfilm

James E. Peterson & Lucille W. Peterson
Cedar Valley, Utah 84013

506

JAMES E. PETERSON E 1103 D
LUCILLE W. PETERSON TIC
CEDAR FORT, UTAH

NE1 of NE1; NW1 of NE1 of Sec 9, T 6 S
R 2 W, SLM. Area 30 acres.

13832-74
NW NE

JAMES E. PETERSON B 1117
CEDAR FORT, UTAH

Com. at NE cor of W $\frac{1}{2}$ of Sec 9, T 6 S,
R 2 W, SLM; W 15 chs; S 20 chs; E
15 chs; N 20 chs to beg. Area 30
acres.

18220-57

7243-30

7362-31

NE NW

James E. Peterson
Signed for Identification

NOT LEGIBLE FOR MICROFILM

BOOK 1882 PAGE 862

BOOK 1616 PAGE 759

EXHIBIT "A", PAGE 54 OF 70 STATE OF Utah COUNTY OF Utah

LEASE NO. LT-4437-2222

LESSOR

LESSEE

DATE

TERM

DESCRIPTION

GROSS ACRES

NET ACRES

RECORD PAGE

LEASE NO.	LESSOR	LESSEE	DATE	TERM	DESCRIPTION	GROSS ACRES	NET ACRES	RECORD PAGE
LT-4437-2222								
					Sec. 32: Commencing at the SE corner of section; thence W 192.75 ft to the E line of the State Road; thence NE 1/4 along the E line of Sd Highway r of w 5230 ft, m or l to the N line of sd section; thence E along sd N line of sd section; 132.50 ft to the NE corner of se section; thence S along the E line of sd section; 5230 ft m or l to the point of beginning. Area 20.08 acres, m or l.			
					Sec. 33: All. 640 acres.			
					Sec. 34: W 1/2, SE 1/4, SW 1/4 NE 1/4. Area 520.0 acres. Lot 2. Area 38.50 acres. Lot 1. Area 51.60 acres.			
					Sec. 35 The SW 1/4 of SW 1/4 and Lots 1, 2, and 3 of sd section. Area 166 acres m or l.			
					Township 9 South, Range 1 West, S1M			
					Sec. 1: Lot 1 and accretion land in SW 1/4 of sd section. Area 80 acres.			
					Sec. 2: Lots 1, 2, 3, S 1/2 of N 1/2; S 1/2. Area 592.75 acres.			
					Sec. 3: All. Area 640 acres.			
					Sec. 4: All. Area 640 acres.			
					Sec. 5: Commencing at the SE corner of sd section; thence W 265 ft to E line of State Road; thence NE 1/4 along E line of sd State Road r of w. 1029.50 ft; thence E 258.50 ft m or l, to E line of sd section; thence S along the E line of sd section; 1029.50 ft, m or l to beginning. Area 6.11 acres, m or l.			
					Sec. 9: All. 640 acres.			
					Sec. 10: All. 640 acres.			
					Sec. 16: The W 1/2 of W 1/2; N 1/2 of SE 1/4 of SE 1/4. N 1/2 of NE 1/4 of NW 1/4. S 1/2 of NE 1/4; S 1/2 of NE 1/4 of NE 1/4; NE 1/4 of SE 1/4; SE 1/4 of SE 1/4 of SE 1/4; SE 1/4 of NW 1/4; NE 1/4 of SE 1/4. Area 450 acres.			
					Sec. 15: E 1/2. Area 320 acres.			
					Sec. 20: All. Less N 300 ft. Area 603.64 acres.			
					Sec. 21: W 1/2. Area 320 acres.			
					Sec. 28: W 1/2; SW 1/4 of NE 1/4; S 1/2 of NW of NE 1/4; W 1/2 of SE 1/4. 460 acres.			
					Sec. 29: Commencing at the NW corner of sd section; thence S 2140 ft; thence E 2640 ft; thence S 784 ft; thence E 2640 ft; thence N 2924 ft; thence W 5230 ft to beginning. Area 354.42 acres.			

LEASE SCHEDULE

BOOK 1882 PAGE 863

597

EXHIBIT "A", PAGE 35 OF 70 STATE OF Utah COUNTY OF Utah

LESSOR	LESSEE	DATE	TERM	DESCRIPTION	GROSS ACRES	NET ACRES	RECORDED BOOK	PAID
11-4437-XXX	Virt R. Fisher, et ux	12/21/77	10 Years	See Attached Exhibit 'A' for description.	84.58	84.58	1616	763
11-4437-YYY	Kathryn Lynnell Stewart Lyman	11/18/77	10 Years	Township 9 South, Range 1 East, S1M Sec. 13; Commencing at SE corner of section: N 23.14 chs; S 76°50' W along RR 15.22 chs; S 36° W 19.89 chs; S 34° W 4.46 chs; E 28.48 chs to beginning. Less 3.27 acres sold SFLA & SIKR Co Deducted. Area 43.21 acres.	43.21	43.21	1616	766
11-4437-ZZZ	Paul B. Hansen, et ux	12/14/77	10 Years	Township 8 South, Range 1 East, S1M. Sec. 33; Commencing at the NE corner of said Sec. 33; thence West 4.05 chains; thence S 17° E 10.71 chains; thence East 4.01 chains; thence North 10.71 chains to beginning. Sec. 34; Commencing 10.71 chains South of the NW corner of said Sec. 34; thence West 4.11 chains; thence South 231 feet; thence East 100 feet; thence South 136 feet; thence East 60 feet; thence South 4.42 chains; thence S 89° 35' E 17.82 chains; thence N 05° W 4.99 chains; thence N 89° 7' 30" W 10.38 chains; thence North 4.98 chains; thence N 89° 45' W 5.74 chains to beginning. ALSO: Commencing 8.17 chains West of the NE corner of the NW 1/4 of said Sec. 34; thence West 5.28 chains; thence South 10 chains; thence NE along RR 500.7 feet; thence North 229 feet to beginning. ALSO: A triangular shaped piece of land sitting in the middle of said Sec. 34; Commencing at point where South line of County highway which extend along North line of aforesaid Sec. 34 intersects West line of RR h/w of D&RG RR Co., as now located and constructed and running N 89° 52' W 179.6 feet along said county highway; thence South 229 feet to point on West line of said RR h/w N 380° 06' E 291.3 feet to beginning. ALSO: Commencing 13.45 chains West and 0.30 chains South of the NE corner of NW 1/4 of said Sec. 34; thence N 87° 30' W 10.38 chains; thence South 15.47 chains; thence S 89° 3/4° E 509.4 feet w/1; thence NE 1/4 along D&RG R/N 298 feet; thence North 787.02 feet to beginning. ALSO: Commencing 6.46 chains East and 25 links South of the NW corner of said Sec. 34; thence S 89° 50' E 9.69 chains South 15.47 chains; thence N 89° 50' W 9.69 chains; thence N 5° W 15.47 chains to beginning. ALSO: Commencing 25 links South of the NW corner of said Sec. 34; thence South 10.46 chains; thence S 89° 50' E 5.78 chains; thence South 10' East 4.98 chains; thence East 60 links; thence N 5° W 15.47 chains to beginning.	218.24	218.24		

EXHIBIT "A", PAGE 55 OF 70, STATE OF Utah COUNTY OF Utah

LEASE NO	LESSOR	LESSEE	DATE	TERM	DESCRIPTION	GROSS ACRES	NET ACRES	RECORDED BOOK PAGE
UT-4137-7777	Continued							

Sec. 33: All. Area 640 acres.
 Sec. 34: The W 1/2 of NW 1/4 and W 1/2 of SW 1/4 of sd section. Area 131.65 acres.
 Also, Comm S 89° 12' E 5.66 chs of the SW corner of the SE 1/4 of sd section, thence S 89° 12' W 25.66 chs; thence N 20.10 chs; thence N 87° 45' E 25.38 chs; thence S 0° 48' E 19.88 chs to beginning. 51.05 acres.

Township 10 South, Range 1 West, SLM
 Sec. 3: Commencing at the SW corner of section; thence N 20 chs; E 21.50 chs; S 14° 04' E 10.31 chs; thence W 4 chs; thence S 10 chs; thence W 20 chs to beginning. Area 44.1 acres.

Commencing at the NW corner of sd section; thence E 264.0 ft; thence S 764.9 ft to point on W-ly side of Current Creek Drainage; thence along said drainage as follows: S 16° 58' W 310.6 ft; thence continuing along said drainage S 27° 28' W 1194.6 ft; thence continuing along said drainage S 32° 40' W 354.1 ft; thence continuing along sd drainage S 39° 46' W 915 ft; thence continuing along sd drainage S 6° 30' E 857.71 ft; thence W 1319.7 ft; thence N 39° 00' ft to beginning. Area 180.39 acres.

Also, Beginning at a pt in a fence line which pt is S along the section line 104.28 ft from the NW corner of sd section; thence S 89° 36' E along sd fence line 1395.2 ft to a fence line; thence N 0° 26' W along sd fence line 104.6 ft to a fence line; thence S 89° 42' E along said fence line 1363.0 ft to a fence line; thence S 0° 22' E along sd fence line 664.9 ft to a point on the W-ly side of the Current Creek Drainage as follows: S 16° 58' W 410.6 ft; thence continuing along sd drainage S 26° 28' W 1194.6 ft; thence continuing along said drainage S 32° 40' W 354.1 ft; thence continuing along sd drainage S 39° 46' W 915.0 ft; thence continuing along sd drainage S 6° 30' E 963.4 ft to a fence line; thence N 0° 02' W along sd fence line 3961.4 ft to beginning. Containing a planimetered area of 182.0 acres.

Sec. 4: Commencing at the NE corner of sd section; thence running W 1750 ft; thence S 590 ft; thence S 75° 50' E 572 ft; thence S 17° 3' E 500 ft; thence S 16° 30' E 505 ft; thence S 2° 20' W 580 ft; thence S 11° 15' E 500 ft; thence S 18° 30' E 529 ft; thence S 5° E 590 ft; thence S 58° 6' E 586 ft; thence S 14° 55' E 540 ft; thence E 700 ft; to the SE corner of sd section; thence N one mile to beginning. Area 151.35 acres.

EXHIBIT "A" UT-4437-XXX

500

VIRL R. FISHER
GRACE G. FISHER
12353 W. CENTER
PROVO, UTAH

IES

F 1905

Com 9 chs S & 24.00 chs N 89°W of NE
cor Sec 10, T7S, R2E, SLM; S 1°W 10
chs; N 89°W 538.98 ft; N 1°E 10 chs; E
1°S 538.98 ft to beg. ALSO: Com 552.5
ft S & 34.9 chs N 89°W of NE cor Sec
10, T7S, R2E, SLM; S 89°E 50.23 ft;
along arc of 15 ft rad cur to R 23.56
ft (Chord S 44°E 21.21 ft); S 1°W 610.5
ft; N 89°W 65.3 ft; N 1°E 625.5 ft to
beg. TOTAL AREA 9.09 acres.

Com. 23.02 chs S & 10.03 chs W of NE
cor of SW $\frac{1}{4}$ of Sec 2, T 7 S, R 2 E.
SLBM; S 1°W 3 chs; N 85°25' E 1.50
chs; N 1°E 2.85 chs; N 89°W 1.50 chs
to beg. Area (.45) of an acre.

Com. 26.98 chs S & 525.28 ft W & N 1°
E 10 ft of NE cor of SW $\frac{1}{4}$ of Sec 2, T 7
S, R 2 E, SLM; S 85°25' W 40 ft; N 1°
E 2.85 chs; S 89°E 40 ft; S 1°W 2.8
chs to beg. Area (.17) of an acre.

Com 153.72 ft N & 115.5 ft W fr the SE
cor of Blk 51, A Provo City Sur; W
35.10 ft; N 49.5 ft; E 35.10 ft; S
49.5 ft to beg. .04 Acres

Com. 23.20 chs W of SE cor of Sec 3, T
7 S, R 2 E, SLM; N 89° W 2.50 chs; N
1° E 12.94 chs; S 89° E 2.50 chs; S 1°
W 12.94 chs to beg. Area 3.22 acres,

Com. at SW cor of Lot 1, Blk 51, Plat
A, Provo City Survey; N 11 rods; E 3
rods; S 11 rods; W 3 rods to beg.
Together with & subject to R of W on
following: Com. 3 rods E of SW cor
of Lot 1, Blk 51, Plat A; W 6 ft; N
85 ft; E 12 ft; S 95 ft; W 6 ft to
beg. .021 Acres

Com. 22.20 chs W of SE cor of Sec 3, T
7 S, R 2 E, SLM; N 89° W 2.50 chs; N
1° E 12.90 chs; S 89° E 2.50 chs; S 1°
W 12.90 chs to beg. Area 3.20 acres.

Com. 1159.7 ft S of NE cor of Sec 4,
T 7 S, R 2 E, SLM; S 399.4 ft; W
1211.6 ft; N 10°15' W 406.1 ft; E
1283.5 ft to beg. Area 11.44 acres

Com. 22.80 chs W of NE cor of Sec 10,
T 7 S, R 2 E, SLM; S 1° W 7.20 chs; N
89° W 2.50 chs; N 1° E 7.20 chs; S 89°
E 2.50 chs to beg. Area (1.30) acres.

Com. 1539.1 ft S of NE cor of Sec 4,
T 7 S, R 2 E, SLM; S 620.6 ft; N 89°
30' W 319 ft; N 272 ft; W 820 ft; N
101° W 352 ft; E 1211.6 ft to beg.
Area 11.44 acres.

Com. 23.30 chs W of NE cor of Sec 10,
T 7 S, R 2 E, SLM; S 1° W 7.20 chs; N
89° W 2.50 chs; N 1° E 7.20 chs; S 89°
E 2.50 chs to beg. Area (1.90) acres.

Com. 16.98 chs W & 6.77 chs N of $\frac{1}{4}$
Sec cor between Sec 3 & 4, T 7 S, R 2
E, SLM; N 10°15' W 4.34 chs; S 89°30'
E 12.63 chs; S 1°30' W 4.25 chs; N
89°30' W 11.75 chs to beg. Area 5.18 Ac.

Com. 1029 ft S of NE cor of Sec 4, T 7
S, R 2 E, SLM; S 130.7 ft; W 1293.5 ft
N 10°15' W 75 ft; W 673.3 ft; N 55.7
ft; E 1971 ft to beg. Area 4.70 acres

Com. 20.48 chs W & 11.80 chs N of SE
cor of NE $\frac{1}{4}$ of Sec 4, T 7 S, R 2 E,
SLM; N 11.39 chs; E 10.50 chs; S 10°
15' E 11.13 chs; S 89°30' W 12.55 chs
to beg. Area 13 acres.

Com. 26.60 chs S & 27.68 chs E from
center of Sec 3, T 7 S, R 2 E, SLM;
N 1° E 10 chs; N 39° W 323 ft; S 1° W
10 chs; S 89° E 323 ft to beg. Area
14.93 acrs.

Com. 720.5 ft S of NE cor of Sec 4,
T 7 S, R 2 E, SLM; S 303.7 ft; W 1971
ft; N 303.7 ft; E 1971 ft to beg.
Area 14.10 acres,

Sign for Identification

Viril R. Fisher

3391

NOT LEGIBLE FOR MICROFILM

BOOK 1882 PAGE 864

BOOK 1616 PAGE 765

EXHIBIT "A", PAGE 56 of 70 STATE OF Utah COUNTY OF Utah

LEASE NO. LEASOR DATE TERM DESCRIPTION GROSS ACRES NET ACRES RECORD PAGE

UI-4437-7777

Continued

Verl Christopherson et ux

The Anschutz Corporation

5/22/78

10 yrs.

Township 7 South, Range 2 East, SLM

75.86

75.86

Sec. 9: Commencing at the NE corner of sd section and running thence W 888 ft; thence S 40 chs; thence E 888 ft; thence N 40 chs; thence E 888 ft; thence N 40 chs to begin Area 53.82 acres.

Sec. 19: The part of the SW 1/4 of the SE 1/4 of sd section lying E of the Canal. 23 acres.

Section 33 - Com 10 chs W of SE cor of SE 1/4, W 5 chs, N 20 chs to beg. Area 20 acres.

Section 34: - Com SW cor SW 1/4 of sec, E 40 rds; N 80 rds; W 40 rds; S 80 rds to beg. Area 20 acres.

Section 4 - Com 15 chs W of NE sec cor; S 7.5 chs; NE 4.7 chs; Township 8 South, Range 2 East, SLM.

Section 4 - Com 15 chs W of NE sec cor; S 7.5 chs; NE 4.7 chs; N 5.79 chs; W 4.3 chs; to beg. Area 2.99 acres.

Section 4 - Com 15 chs W of NE sec cor; S 7.5 chs; NE 4.7 chs; N 5.79 chs; W 4.3 chs; to beg. Area 2.87 acres.

LEASE SCHEDULE BOOK 1882 PAGE 865

599

EXHIBIT "A", PAGE 36 of 70 STATE OF Utah COUNTY OF Utah

LEASE NO	LESSOR	LESSEE	DATE	TERM	DESCRIPTION	ACRES	NET ACRES	BOOK	PAGE
UT-4437-AAAA	Frank A. Beckstrom, et ux	The Anschutz Corporation	12/20/77	10 Years	Com SW sec cor of Sec 14, T8S, R1E, SLM; N 40 chs; E 8.20 chs; S 21° E 43 chs; W 23.88 chs to beg. Area 64.16 acres. Com 23.88 chs E of SW cor of Sec 14, T8S, R1E, SLM; E 16.12 chs; N 6.02 chs; W 18.42 chs; S 21° 20' E 6.43 chs to beg. Area 10.40 acres. Com 8.7 chs N & 40 lks W of SE cor of Sec 20, T8S, R2E, S1/4; N 11.3 chs; E 40 lks; N 15.12 ch; W 10 chs; N 6.88 chs; W 6.32 chs; S 10 chs; E 6.32 chs; S 10 chs; W 9.08 chs; S 19.15 chs; E 13. N 15° 45' E 3.60 chs; N 2.5 chs; E 4.29 chs to beg. Area 52.05 acres.	14.26	134.26	1616	771
UT-4437-BBBB	Margate A. Morgan	The Anschutz Corporation	12/20/77	10 Years	Township 9 South, Range 2 East, S.1,4,8. Sec. 13: Commencing at the SW corner of the NE 1/4 of said Sec. 13; thence East 20 chains thence North 30 chains; thence West 10.80 chains; thence S 59° 51' W 1.60 chains; thence S 64° 7' W 8.66 chains; thence South 25.42 chains to beginning.	57.01	57.01	1620	281
UT-4437-CCCC	Melvin V. Frandsen, et ux	The Anschutz Corporation	12/20/77	10 Years	Township 5 South - Range 1 West, S1N Sec 24: All of lot 6	50.50	50.50	1620	283
UT-4437-DDDD	Lynn J. Asay, et ux	The Anschutz Corporation	12/20/77	10 Years	Township 8 South, Range 2 East, S1N Sec. 7: Commencing at the SE corner of the NE 1/4 of said Sec. 7; thence N 10 chs; thence N 30 chs; thence E 10 chs; thence S 30 chs to beg. ALSO: Commencing 20 chains North and 20 chains West of the SE corner said Sec. 7; thence N 20 chs; thence N 20 chs; thence E 10 chs; thence S 10 chs; thence E 10 chs; thence S 10 chs to beg.	60.00	60.00	1620	285
UT-4437-EEEE	Bud E. Selman, et ux	The Anschutz Corporation	12/20/77	10 Years	Township 9 South, Range 2 East, S.1,4,8. Sec. 13: Commencing 28.58 chains North of the SW corner of said Sec. 13; thence North 11.42 chains; thence East 40 chains; thence South 11.42 chains; thence West 40 chains to beg. ALSO: Commencing at the SE corner of R 1/4 of NW 1/4 of Sec. 13; thence N 2.40 chs; thence N 6.71 chs; thence N 80° 40' W 1.67 chs; thence S 12° 23' E 5.53 chains; thence East 6.63 chains to beginning.	48.65	48.65	1621	794

EXHIBIT "A", PAGE 57 OF 70 STATE OF Utah COUNTY OF Utah

LEASE NO	LESSOR	DATE	TERM	DESCRIPTION	GROSS ACRES	NET ACRES	RECORDS BOOK PAGE
U1-4511-B	Theodore A. Halladay et ux	5/24/78	10 yrs.	<p>Township 7 South, Range 2 East, SLN</p> <p>Com 12.30 chs E of NT cor SW 1/4 Sec 3, T7S, R2E, S14W; S 10W .80 ch; S 65°E 3.7 chs; S 34°W 2.25 chs; S 66°W .5 ch; N 87°W 1.69 chs; S 10W 11.71 chs; S 89° E 5 chs; N 10°E 16.16 chs; W 5 chs to beg. Area 7.26 acres.</p> <p>Com 12.3 chs E & S 177.92 ch fr NT cor SW 1/4 Sec 3, T7S, R2E, S14W; S 65°E 3.7 chs; S 34°W 2.25 chs; S 66°W .5 ch; N 87°W 1.69 chs; N 10°E 3.63 chs to beg. Area .80 acre.</p> <p>Com. 8.22 chs N & 12.20 chs W of SE cor of Sec 4, T 7 S, R 2 E, S14W; N 11 chs to S side of Provo City Boat Harbor Road; W 5.3 chs along said Road N 26° E 11 chs along said Road; N 76° 30' W 15.5 chs along said road; S 81.2 chs, m or l to an E-W fence; E 15.2 chs to beg. Area 32.14 acres. Less sold Provo City. Area 30.96 acres.</p> <p>Com. 14.91 chs N & 19.504 chs W from SE cor Lot 4, Sec 4, T 7 S, R 2 E, S14W; N 1° E 120 ft; S 89° E 100 ft; S 1° W 120 ft; N 86° W 100 ft to beg. Area .28 of an acre.</p> <p>Com. 11.55 chs N & 19.55 chs N 23° E of SE cor of Sec 4, T 7 S, R 2 E, S14W; N 83° W 2.55 chs; N 78° W 11.58 chs; N 10° W 8.60 chs; N 12.75 chs; S 67° 13' E 5.12 chs; S 15° E 6.33 chs; S 65° E 1.47 chs; N 15° 26' E .75 chs; S 65° E 3.50 chs; S 23° 40' W .75 ch; N 17 3/4° E 2.90 chs; S 19° 59' E 2.03 chs; S 69° 26' E 38 lks; S 1° W 13.62 chs to beg. Area 25.77 acres.</p>	148.94	148.94	
				remainder of document #43060-80 on microfilm			

LEASE SCHEDULE

BOOK 1882 PAGE 866

EXHIBIT "A", PAGE _____ STATE OF Utah COUNTY OF Utah

600

LEASE NO.	LESSOR	LESSEE	DATE	TERM	DESCRIPTION	GROSS ACRES	NET ACRES	RECORDED BOOK PAGE
UT-4437-FFFF	S. Deverel Nicholes, et ux	The Anschutz Corporation	12/27/77	10 Years	Township 6 South, Range 2 West, SLN Section 27: NE $\frac{1}{4}$ of NW $\frac{1}{4}$ & SW $\frac{1}{4}$ of sd sec. Section 28: NE $\frac{1}{4}$ & NE $\frac{1}{4}$ of NW $\frac{1}{4}$ of sd sec. Section 34: SW $\frac{1}{4}$ & SE $\frac{1}{4}$ of NW $\frac{1}{4}$, NE $\frac{1}{4}$ of NE $\frac{1}{4}$ of sd sec. NE $\frac{1}{4}$ of NW $\frac{1}{4}$ &	720.00	720.00	1621 796
UT-4437-GGGG	Marion J. Davis, et ux	The Anschutz Corporation	12/20/77	10 Years	Township 9 South - Range 1 East, SLN Sec 32: Com 20 chs E. of SW cor of NW $\frac{1}{4}$, E. 30 chs, N. 20 chs, W. 30 chs, S. 20 chs to beg.	60.00	60.00	
UT-4437-TTT4	Richard H. Martin, et ux	The Anschutz Corporation	11/28/77	10 Years	Township 6 South - Range 2 West, SLN Sec 10: E $\frac{1}{2}$ SE $\frac{1}{4}$ Sec 11: W $\frac{1}{2}$ SW $\frac{1}{4}$	160.00	26.67	

EXHIBIT "A", PAGE 58 of 70 STATE OF Utah COUNTY OF Utah

LESSOR	LESSEE	DATE	TERM	DESCRIPTION	GROSS ACRES	NET ACRES	RECORDED BOOK PAGE
Continued-----							
John T. Hansen et ux	The Anschutz Corporation	5/17/78	10 yrs.	<p>Com. at NW cor of Sec 3, T 7 S, R 2 E, SLM; E 11.62 chs; S 17.50 chs; W 4.12 chs; S 2.23 chs; S 35.10 W 2.39 chs; S 3.03 chs; S 67°31' E 1.73 chs; S 5.47 chs; S 81 7/10 W 1.69 chs; N 86° 24' W 2.96 chs; S 61° W 3.20 chs; N 32.70 chs to beg. Area 30.19 acres.</p> <p><u>Township 8 South, Range 2 East, SLM</u></p> <p>Com. at SW cor of NE 1/4 of Sec 3, T 9 S, R 2 E, SLM; N 20 chs; E 16 chs; S 20 chs; W 16 chs to beg. Area 30 acres.</p> <p>Com. 13 chs W of SE cor of NW 1/4 of Sec 3, T 9 S, R 2 E, SLM; N 20 chs; W 6 chs; S 20 chs; E 6 chs to beg. Area 12 acres.</p> <p>Com. at SE cor of NE 1/4 of Sec 4, T 9 S, R 2 E, SLM; W 2 chs; N 20 chs; S 2 chs; S 20 chs to beg. Area 4 acres.</p>	153.84	153.84	

UT-4511-C

UT-4511-B

LEASE SCHEDULE BOOK 1882 PAGE 867

601

EXHIBIT "A", PAGE 38 of 70 STATE OF Utah COUNTY OF Utah

LEASE NO	LESSOR	LESSEE	DATE	TERM	DESCRIPTION	GROSS ACRES	NET ACRES	RECORDED BOOK PAGE
UT-4437-1111	E. Paul Evans, et ux	The Anschutz Corporation	3/18/78	5 Years	Township 5 South, Range 1 West, SLM	767.00	767.00	
					Section 19: The N 1/4 of SE 1/4 of section. Area 20 acres.			
					Section 20: S 1/2 of SW 1/4 of section. Area 80 acres.			
					Section 19: SW 1/4 of SE 1/4 & S 1/2 of NW 1/4 of SE 1/4 of sd section. Area 60 acres. E 1/2 of SE 1/4 of sd section. Area 80 acres. All of Lot 4, & that part of Lots 3 & 7 lying S & SE of UPRR in section. Area 100 acres.			
					Section 23: The N 1/2 of the N 1/2 of the SE 1/4 of the SW 1/2 of section.			
					Section 22: The S 1/2 of the N 1/2 and the S 1/2 of the SE 1/4 of the SW 1/4 of section. The N 1/2 of the SE 1/4 of section. The S 1/2 of the SE 1/4 of section. Beginning at the S 1/4 of section; and running thence N 0° 12' 26" E 1981.9 ft along the center line of sd section; thence S 57° 08' 30" W 1592.02 ft; thence S 0° 12' 26" W 1118.91 ft to the S line of section; thence N 89° 33' 01" E along sd S line 1334.17 ft to pt of beginning.			
					Section 26: The W 1/2 of the W 1/2 of the NW 1/4 of section.			
					Section 27: The N 1/2 of the N 1/2 of section.			



EXHIBIT "A", PAGE 59 OF 70 STATE OF Utah COUNTY OF Utah

LEASE NO.	LESSOR	LESSEE	DATE	TERM	DESCRIPTION	GROSS ACRES	NET ACRES	REOPENED BOOK PAGE
TF-4511-C	Continued-----				<p>Com. 2.17 chs W & S 1 2/3rd W 19.45 chs of NE cor of NE1 of Sec 10, T 8 S, R 2 E, S122N; N 1 2/9th E 3.239 chs; N 83rd W 7.16 chs; S 11 1/2th W 3.299 chs; S 83rd E 7.09 chs to beg. Subject to R of W on X side. Area 21.12 acres.</p>			
					<p>Com. 02 chs W of SE cor of NW1 of Sec 3, T 8 S, R 2 E, S122N; W 15.60 chs; S 11.21 chs; S 87th E 5.75 chs; N 41st 20th E 15.10 chs to beg. Area 12.17</p>			
					<p>Com 26 chs W & 17.35 chs S of NE cor of SE1 Sec 3, T8S, R2E, S121; N 19.60 chs; N 87th30'W 3 chs; S 19.60 chs; S 87th30'E 3 chs to beg. Also: Com 26 chs W & 17.35 chs S & 3 chs N 97th30'W fr NE cor of SE1 Sec 3, T8S, R2E, S121; N 19.60 chs; N 97th30'W 2 chs; S 2.17 chs; W 1.145 chs; S 17.09 chs; S 97th30'E 3.147 chs to beg. Also: Com 7.204 chs E of SE cor of NW1 of Sec 3, T8S, R2E, S121; S 17.09 chs; N 97th30'W 5.409 chs; N 16.75 chs; S 5.449 chs to beg. Area 17.50 acres</p>			
					<p>Com. 2 chs W of SE cor of NE1 of Sec 4 T 8 S, R 2 E, S121; N 20 chs; W 19 chs; S 20 chs; E 19 chs to beg. Area 76 acres.</p>			
					<p>Com. W 2.17 chs from NE cor of Sec 10, T 8 S, R 2 E, S122N; N 30th E 1.30 chs; N 99th W 2.73 chs; N 82nd 1st W 511.4 ft; S 11 1/2th W 17.37 chs; S 83rd E 7.16 chs; N 1 3/9th E 16.95 chs to beg. Together with & subject to R of W on Y side to John Thomas Hansen. Area 12.99 acres, m or l.</p>			

LEASE SCHEDULE BOOK 1882 PAGE 868

602

EXHIBIT "A", PAGE _____ STATE OF Utah COUNTY OF Utah

LEASE NO. _____ LESSOR _____ LESSOR _____ DATE _____ TERM _____ DESCRIPTION _____ GROSS ACRES _____ NET ACRES _____ RECORDED BOOK PAGE _____

UT-4437-JJJJ

Douglas G. Smith,
et ux

The Anschutz
Corporation

3/18/78

5 Years

Township 5 South, Range 2 West, SLM

1324.12

1324.12

Section 7: Lots 7 and 10 and SE 1/4 of NE 1/4 of sd section. Area 71.70 acres.

Section 12: S 1/2 of SW 1/4 of section; Area 80 acres.

S 1/2 of NW 1/4 of section; Area 80 acres.

Section 22: SW 1/4 of section. Area 160 acres.

NE 1/4 of section. Area 160 acres.

Section 23: SE 1/4 of section. Less 1.81 acres sold to state road. 160 acres.

Section 27: N 1/2 of section. Less sold to state road comm. Area 320. acres.

Section 28: SE 1/4 of section. Less 3 acres sold to state road comm. 160 acres.

Section 32: Commencing at NW corner of section; S 3960 ft, E 1600 ft, N 34°36' E. 1056.8 ft.; N 450 ft.; N 63°49' E 1337.20 ft.; S 590 ft.; N 1320 ft.; W 1320 ft.; N 1320 ft.; W 2640 ft.; to beg. Less 3.80 sold to State Road Comm. 252.42 acres.

Section 33: N 1/2 of N 1/2 of section; Area 40 acres.

Section 34: SE 1/4 of section. Area 160 acres.

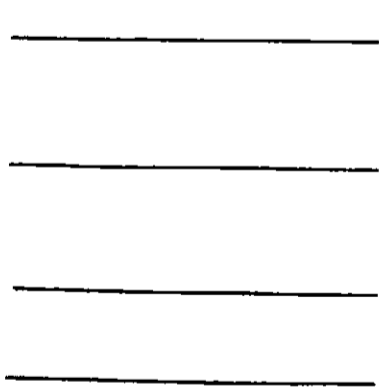


EXHIBIT "A", PAGE 60 OF 70 STATE OF Utah COUNTY OF Utah

LEASE NO	LESSOR	LESSEE	DATE	TERM	DESCRIPTION	GROSS ACRES	NET ACRES	RECORDED PAGE
(T)-4511-C	Continued-----							
(T)-4511-D	Boyd C. Sunderland et ux	The Anschutz Corporation	5/17/78	10 yrs.	<p>Com. 2.17 chs V 19.45 chs S 1 3/29 7 709 chs N 39° W of NE cor of Sec 10, T 8 S, R 2 E, SLM; N 99° W 7 chs; N 3° W 20.3 chs; S 99° E 9.3 chs; S 12° W 20.76 chs to beg. Area 14.95 acres.</p> <p>TOWNSHIP 7 SOUTH, RANGE 2 EAST, SLM</p> <p>1/2 of following desc. prop: Com. 21.79 chs N & 50 lks W of NE cor of Sec 30, T 7 S, R 2 E, SLM; N 19.70 chs; W 17 chs; N 65° W 2 chs; S 73.4° W 2.50 chs S 60° E 9.70 chs; S 19° W 2.30 chs; S 31° E 2.30 chs; S 69° W 1.70 chs; S 49° E 3.80 chs; S 43° E 3.50 chs; S 7.90 chs to beg. Area 9.92 acres.</p> <p>Township 5 South, Range 1 East, SLM Com 671.7 ft S & 284.4 ft E of NE cor SW 1/4 Sec 5, T5S, R1E, SLM; S 45°W 252.56 ft; S 100 ft; W parallel to & Sec line 98.74 ft m or l to Sec line; Nly along Sec line 525 ft m or l; S 56°12'03" E 77.15 ft; SEly on arc of 147.75 ft rad cur to R 65.75 ft; S 50°47'E 119.9 ft to beg. Area 1.87 acres.</p> <p>Com. 1217.6 ft E of NW cor of SW 1/4 of Sec 5, T 5 S, R 1 E, SLM; S 3° W 155 ft; E 125.7 ft m or l; N 3° E 155 ft W along S boundary of E-W lane 133 ft</p>	268.19	268.19	

LEASE SCHEDULE

BOOK 1882 PAGE 869

EXHIBIT "A", PAGE 40 OF 70 STATE OF Utah COUNTY OF Utah

603

LEASE NO	LESSOR	LESSEE	DATE	TERM	DESCRIPTION	GROSS ACRES	NET ACRES	RECORDED BOOK	PAGE
UT-4437-KKKK	Grant B. Smith, et ux	The Anschutz Corporation	3/18/78	5 Years	Township 5 South, Range 1 West, SLM	2391.95	2391.95		
					Section 17: Commencing at NW corner of SW 1/4 of section; # 80 rods; S 91 rods; NW-ly 81 rods; N 88 rods to beginning. Area 44 acres. Less 4 65 acres to State Road. Area 39.35 acres.				
					Section 18: Commencing 20 chs N of SE corner of sd section; N 20 chs; W 80 chs; S 40 chs; E 40 chs; N 20 chs; E 40 chs; to beginning. Less 18.61 acres to state road. Area 204.71 acres.				
					Section 19: NE 1/4, NW 1/4. Also: Commencing at NE corner of SW 1/4 of section; S to N line of UPRR; SW-ly along RR to W line of lot 3; N to NW corner of lot 3; E 40 chs to beginning. Area 330.30 acres.				
					Section 32: NW 1/4 of NW 1/4 of section; Area 40 acres.				
					Township 5 South, Range 2 West, SLM				
					Section 10: Com. at SW corner of section; E 60 chs; N 20 chs; W 20 chs; N 60 chs; W 20 chs; S 40 chs; W 20 chs; S 40 chs to beginning. Area 280 acres.				
					Section 13: Com. 1320 ft W from NW corner of NE 1/4 of section; N 90° W 830 ft; S 25° E 1932 ft; N 1800 ft to beginning. Area 17.20 acres.				
					Com. at SE cor of sec; N 630 ft; S 530 ft; W 1058 ft; N 1633 ft; W 1535 ft; N 110 ft; N 41° W 1556 ft; E 1030 ft; N 2530 ft; W 1320 ft; S 5280 ft; E 2640 ft to beg. Area 160.39 acres.				
					Section 15: All.				
					Section 24: SE 1/4 of NE 1/4 of section; Area 40 acres.				
					NE 1/4 of NE 1/4 of section, Area 40 acres.				
					W 1/2 of NE 1/4 of section, Area 80 acres.				

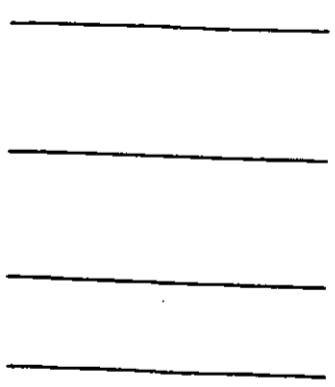


EXHIBIT "A", PAGE 61 of 70 STATE OF Utah COUNTY OF Utah

LI-4511-D

LEASE NO. LISSOR LISSILE DATE TERM DESCRIPTION GROSS ACRES NET ACRES RECORDS BOOK PAGE

Continued

Com 10 chs N & 950.63 ft S of NE cor
SE 1/4 Sec 6, T5S, R1E, SLM; W 9.75 chs;
S 176.37 ft; E 9.75 chs; N 176.37 ft
to beg. Area 2.60 acres.

Com 1/4 along 1/4 Sec line 474 ft m or 1
fr NE cor SE 1/4 Sec 6, T5S, R1E, SLM; S
577.5 ft; W 643.5 ft; S 381.15 ft; SLY
parallel to 1/4 Sec line 1320 ft m or 1
to Sec line; Nly along Sec line 525 ft
m or 1; N 56°12'33"W 31.56 ft; N 61°
26'54"W 55.58 ft; S 45°17'57"W 149.70
ft; S 85°01'05"W 75.24 ft; N 40°42'05"
W 216.92 ft; N 45°17'57"E 302.13 ft;
NWly on 607.96 ft rad cur to R 55.84
ft; N 34°42'35"W 57.95 ft; NWly on
537.96 ft rad cur to L 93.99 ft; N 41°
42'03"W 75 ft to beg. Area 19.10 acres
Com. 12 chs N & 4.75 chs E of SE cor
of Sec 6, T 5 S, R 1 E, SLM; N 5.75
chs; N 67° 30' E 5 chs; E 6.79 chs;
S by a little W. 7.75 chs; S 10.75 chs
W 0.25 chs; N 10.75 chs; W 10.89 chs
to beg. Area 3.27 acres.

Com. at NW cor of 2 1/4 of Sec 6, T 5 S,
R 1 E, SLM; E 23 chs; N by S 4.75 chs;
N 67° E 5 chs; N 2 chs; N 27 1/2 W
20.36 chs to beg. Area 12.9 Acres.
Com. 25 rods N of SW cor of NW 1/4 of Sec
6, T 5 S, R 1 E, SLM; E 57 rods to NW;
NW along W fence of RR 27 rods; W 39
rods; S 23 rods to beg. Area 7.97 acres
Com. 45 rods N of SW cor of NW 1/4 of Sec
6, T 5 S, R 1 E, SLM; E 39 rods to NW;
NW along S boundary of RR 57 rods; S
42 rods to beg. Area 5.02 acres.
Com. 80 rods W of SW cor of NW 1/4 of
Sec 6, T 5 S, R 1 E, SLM; W 45 rods;

LEASE SCHEDULE BOOK 1882 PAGE 870

EXHIBIT "A", PAGE 41 of 20 STATE OF Utah COUNTY OF Utah

LEASE NO	LESSOR	LESSEE	DATE	TERM	DESCRIPTION	GROSS ACRES	NET ACRES	RECORDED BOOK PAGE
UT-4437-11111	June W. Holbrook, et ux	The Anschutz Corporation	3/24/78	5 Years	Township 6 South, Range 2 West, SLM Section 13: S 1/2 of SE 1/4 of section; Area 80 acres. Section 18: S 1/2 of SW 1/4 of section; Area 80 acres. Section 19: E 1/2 of NW 1/4 of section; Area 80 acres. NW 1/4 of NE 1/4 of section. Area 40 acres. SW 1/4 of NE 1/4 of section; Area 40 acres. NE 1/4 of NE 1/4 of section. Area 40 acres.	985.86	985.86	
					Section 27: Com. S 89°31' W along Sec. line 511.16 ft from SE corner of section; N 34°43' E 562.58 ft; N 6°08' E 94.48 ft; N 9°40' W 131.67 ft; N 62°41' W 597.67 ft; N 3°27' W 239.29 ft; N 39' W 114.83 ft m/1 to N line of S 1/2 of SE 1/4 of section; W along sd line 1892.39 ft m/1 to W line of sd SE 1/4; S 1320 ft m/1; E along section line 2128.84 ft m/1 to beginning. Area 66.18 acres, m/1.			
					Section 28: The W 1/2 of NW 1/4 of SE 1/4 of section. Area 20 acres.			
					Section 33: Commencing 20 chs W of NE corner of section; W 15 chs; S 1295 ft m/1 to N line of State Road; E 15 chs; N 1295 ft m/1 to beginning. Area 29.43 acres, m/1 Township 5 South, Range 1 West, SLM			
					Section 2: Com. at SE corner of section; W 31.25 chs; N 10 chs; E 31.25 chs; S 10 chs to beginning. Area 31.25 acres.			

EXHIBIT "A", PAGE 62 OF 70 STATE OF Utah COUNTY OF Utah

LEASE NO.

LESSOR

LESSEE

DATE

TERM

DESCRIPTION

GROSS ACRES

NET ACRES

RECORDED BOOK PAGE

HH-4511-1)

Continued-----

N 25 pole; E 22 pole; SE 3/4 pole
 along RR line to beg. Area 6.19 acres.
 Cont. at NW cor of SE 1/4 of Sec 6, T 5 S,
 R 1 E, S 10 E, S 20 E; S 20 E; S 20 E;
 along RR line to beg. (Less 1.11 acre sold
 (Less 1.11 acre sold (Sutton Co)
 Area 22.09 acres.

Com. S 29' E 201.70 ft fr NW cor of
 Sec 6, T 5 S, R 1 E, S 10 E; N 25' E
 663.37 ft; S 10' E 525.50 ft; S 20' E
 E 1990.40 ft; S 20' E 1873.75 ft; N
 22' W 16.5 ft fr cen of Sec 6; S
 89' 33' N 1055.70 ft; N 11' E 991.75 ft
 N 37' 32' W 285.20 ft; N 76' 48' W
 351.75 ft to E-ly line of RR; N 42' 16'
 W 120.23 ft; N 28' W 229.50 ft to
 beg. Area 56.19 acres.

A strip of land situated in NW 1/4 of Sec
 6, T 5 S, R 1 E, S 10 E; and in NE 1/4 of
 Sec 1, T 5 S, R 1 W, S 10 E; S 20 E at a
 pt on the Meridian line 1,002 ft S
 from NE cor of Sec 1; NW-ly along the
 line of a curve to the left having a
 radius of 863 ft a distance of 62.3 ft
 or 1; N 65° 49' W 800 ft; N 69° 11' E
 25 ft; N 65° 49' W 100 ft to a pt in S
 R of W line of UPRR Company's Fair-
 field Branch; S 77° 20' E 300 ft; N 49
 11' W 25 ft; S 57° 49' E 245.7 ft;
 SE-ly along the line of a curve to the
 right having a radius of 769 ft a
 distance of 100 ft or 1 to a pt
 on the Meridian line; N along said
 M line 25 ft; SE-ly along the line of
 a curve to the right having a radius
 of 757 ft a distance of 27 ft or 1
 to W R of W line of Simpson; NW-ly
 along said W R of W line 30 ft or 1

LEASE SCHEDULE BOOK 1882 PAGE 871

605

EXHIBIT "A", PAGE 42 of 70 STATE OF Utah COUNTY OF Utah

LESSOR	LESSEE	DATE	TERM	DESCRIPTION	GROSS ACRES	NET ACRES	RECORDED BOOK	PAGE
UJ-4437-1 LLL	CONTINUED			Township 5 South, Range 2 West, SLM				
UJ-4437-11111	W. Glade Berry, et ux	3/24/78	5 Years	Section 16: The SW 1/4 of NE 1/4 & SW 1/4 of section, Area 200 acres. NE 1/4 of NE 1/4 of section. Area 40 acres. The NW 1/4 & NW 1/4 of NE 1/4 of section. Area 200 acres. The SE 1/4 of the NE 1/4 of section. Area 40 acres. The E 1/2 of SE 1/4 of section. Area 80 acres. The W 1/2 of SE 1/4 of section. Area 80 acres.				
UJ-4437-11111	Rold A. Berry, et al	3/24/78	5 Years	Section 22: All that portion of E 1/2 of SE 1/4 of section; & SW 1/4 of section; lying N of State Hiway. Area 120 acres. W 1/2 of SE 1/4 of section. Area 80 acres. Less 1 acres sold to State Road. Area 79 acres.				
UJ-4437-11111	The Anschutz Corporation	3/24/78	5 Years	Township 7 South, Range 1 West, SLM Section 18: Lot 3 & NE 1/4 of SW 1/4 of Section	80.00	80.00		
UJ-4437-11111	The Anschutz Corporation	3/24/78	5 Years	Township 4 South, Range 3 West, SLM	503.76	503.76		
				Section 35: NW 1/4 of NW 1/4 of section; & N 1/2 of NE 1/4 of NW 1/4 of section. 60 acres. Township 5 South, Range 2 West, SLM				
				Section 28: SW 1/4 of section; Less sold State Road 6.44 acres. 153.56 acres.				
				Section 29: E 1/4 & NW of SE 1/4 of section. Area 120 acres.				
				Section 32: The NW 1/4 of NE 1/4 of section. Area 40 acres.				

EXHIBIT "A", PAGE 63 OF 70 STATE OF Utah COUNTY OF Utah

TRACT NO	LESSOR	LESSEE	DATE	TERM	DESCRIPTION	GROSS ACRES	NET ACRES	RECORDED BOOK PAGE
UT-4511-D	Continued-----	-----	-----	-----	<p>to a pt on said meridian line; S along said meridian line 12.5 ft m or 1 to bog. Area 2.34 acres, m or 1.</p> <p>Com. at SW cor corner of Sec 6, T 5 S, R 1 E, SLM; N 25 rods; E 25 rods; S 25 rods; W 25 rods to bog. Area 5.46 acres</p> <p>Com. S 25' E along Sec line 1075.00 ft & W 1321.12 ft from SW cor of Sec 6, T 5 S, R 1 E, SLM; S 25' E 600.50 ft S 97°33' W 665.15 ft; N 16' W 628.97 ft; N 82°37' E 652.55 ft to bog. Area 9.30 acres</p> <p>Com. 1.25 chs N & 740.75 ft S of SW cor of Sec 6, T 5 S, R 1 E, SLM; E 307 ft; N 10.75 chs; W 307 ft; S 10.75 chs to bog. Also Com. 12 chs N of SW cor Sec 6, T 5 S, R 1 E, SLM; E 4.75 chs; W 2.75 chs; SW-ly 5 chs; S 4.0625 chs to bog. Area 7.33 acres.</p> <p>Com. 15.25 chs E & 10.75 chs S of NW cor of SW 1/4 of Sec 6, T 5 S, R 1 E, SLM S 10.70 chs; E 24 chs; N 41° 15' W 13.75 chs; W 14.50 chs to bog. Area 20.50 acres.</p> <p>Com. 4.30 chs N of cen of Sec 6, T 5 S, R 1 E, SLM; N 3 chs; S 99° E 4.50 chs; S 7.90 chs; W 4.10 chs to bog. Area 3.10 acres.</p> <p>Com at DARR RR E R/W intersects N body of Public Road N & S through cen of Sec 6, T5S, R1E, SLM; S 21/2 along sd R/W line 972 ft to S body of Robert Kinder's prop; N 73 ft to a pt 25 ft fr & at right angles to cen line of Eng. Sta. 232 plus 30: N 12°05' 25 ft fr & parallel to sd cen line 972 ft to R body line of sd prop; S 74 ft to bog. Area 1.65 acres.</p>			

remainder of document #43060-80 on microfilm

LEASE SCHEDULE BOOK 1882 PAGE 872

606

EXHIBIT "A", PAGE 43 OF 70 STATE OF Utah COUNTY OF Utah

LEASE NO	LESSOR	LESSEE	DATE	TERM	DESCRIPTION	GROSS ACRES	NET ACRES	RECORDED BOOK	PAGE
UT-4437-0000	Glenn E. Smith	The Anschutz Corporation	9/27/77	5 Years	Township 7 South, Range 1 West, SLM Section 7: NE 1/4 of SW 1/4 of section, Area 50.20 acres. Section 18: Lot 2 & SE 1/4 of section, Area 80 acres.	1565.30	1565.30		
				Section 2: Commencing 123 rods W from the SE corner of the SE 1/4 of section; W 35 rods; N 40 rods; E 35 rods; S 40 rods to the place of beginning. Area 8.75 acres. The S 1/2 of SW 1/4 of section; Less 6.21 acres sold to Provo Res. Less 1.61 acres to State Road Comm. Less 23.07 acres sold. Area 43.38 acres.					
				Section 3: Commencing at SE corner of sd section; W 64 rods; N 26°34' E 1032.76 ft; E 594 ft; S 924 ft to beginning. Area 17.50 acres.					
				Section 10: Commencing at NE corner of section; W 40 chs; S 76.21 chs; N 51°21' E 225 ft; N 30° E 225 ft; N 30°26' E 215 ft; N 5°26' E 200 ft; N 15°15' E 338 ft; E 1289 ft; S 634 ft; E 290 ft; N 45°10' E 16 chs; W 11 chs; N 32.5 chs; N 85° W 12.5 chs; N 60° W 7 chs; W 5 chs; N 79° E 8 chs; S 64° E 11 chs; N 19 chs to beginning. Area 248.6 acres.					
				Section 11: Commencing at NW corner of section; S 19 chs; S 85° E 7 chs; N 19.34 chs; W 6.75 chs to beginning. Also commencing 25 chs S of above named cor; S 85° E 18.5 chs; S 7 chs; S 11°30' W 28 chs; W 12.47 chs; N 35.5 chs to beginning. Area 54.6 acres.					
				Section 16: Commencing 8 chs S of NW corner of SW 1/4 of section; S 32 chs; E 40 chs; N 39 chs m or l to state R/W S 78°03' W along S side of sd R/W; 900 ft; S 12° E 600 ft; S 78°3' W 300 ft; N 12° W 600 ft; thence S 78°03' W; 1440 ft m or l to beginning. Less 8.61 acres to State Road. Area 134.86 acres.					

EXHIBIT "A", PAGE 64 OF 70 STATE OF

Utah

COUNTY OF

Utah

LESSOR	LESSEE	DATE	TERM	DESCRIPTION	GROSS ACRES	NET ACRES	RECORDED BOOK PAGE
Continued-----							
Alan F. ARGYLE et ux	The Anschutz Corporation	5/11/78	10 yrs.	<p>Com. 19.75 chs W of NE cor of Sec 1, T5S R 1 W, SLM; N 85° W along RR 214.6 ft; N 4° E 25 ft; N 25° 49' W along RR 800 ft; S 4° W 25 ft; N 55° 19' W along RR 230.5 ft to I.A. RR S 70° 19' W along L.A. RR 191 ft to Jordan river, S 40° E along river 935 ft; S 14° 27' E along river 759 ft; N 75° 13' E 1246 ft along N side wash, N 1157 ft to beg. Area 41.70 Acres.</p> <p>Township 8 South, Range 2 East, SLM</p> <p>Com. at SE cor of Lot 4 of Sec 10, T 8 S, R 2 E, SLM; N 31° W 10.40 chs; W 3.70 chs; S 10.30 chs; E 9.47 chs to beg. Less .17 acre sold. Area 9.29 acres.</p>	165.11	165.11	

UT-4511-E

UT-4511-D

LEASE SCHEDULE BOOK 1882 PAGE 873

607

EXHIBIT "A", PAGE 44 of 70 STATE OF Utah COUNTY OF Utah

LESSOR	LESSEE	DATE	TERM	DESCRIPTION	GROSS ACRES	NET ACRES	RECORDED BOOK	PAGE
WT-4437-00010	CONTINUED							
			Section 17:	NE 1/4 of SE 1/4 of section; Area 33.85 acres. Commencing at SW corner of sd section; N 17.97 chs; SE-ly 20.25 chs; N 2.70 chs; E 40 chs; S 20 chs; W 60 chs to beginning. Area 115.30 acres.				
			Section 20:	The N 1/2 of section. Area 80 acres. The S 1/2 of NW 1/4; N 1/2 of SW 1/4 of section. Area 160 acres. NE 1/4 of section; Less 6 acres for RR & roads. Area 154 acres.				
			Section 17:	Commencing 60 chs E & 20 chs N of SW corner of section; W 35.2 chs; NE-ly along S side of State Road to a pt 2.8 chs due N of beginning; S 2.8 chs to beginning. Area 11.96 acres m or l.				
			Section 21:	Commencing 100 rods E of NW corner of section; S 64 rods; E 48 rod N 20 rods; E 20 rods; S 20 rods; E 32 rods; N 20 rods; E 40 rods; S 20 rods; E 60 rods; N 64 rods; W 200 rods to beginning. Area 73 acres m or l. Also commencing at NW corner of section; S 120 rods m or l to R of W of Union Pacific RR; E 26 rods; N 40 rods E 20 rods; N 80 rods m or l to N line of section; W 46 rods to beginning. Area 29.5 acres m or l. Township 5 South, Range 2 West, SLM				
			Section 25:	W 1/2 of NE 1/4; also N 1/2 of NW 1/4 of sd section; Area 400 acres.				




EXHIBIT "A", PAGE 65 OF 70 STATE OF Utah COUNTY OF Utah

LEASE NO	LESSOR	LESSEE	DATE	TERM	DESCRIPTION	GROSS ACRES	NET ACRES	RECORDED TO BOOK PAGE
UT-4511-E	Continued				<p>Com. at SW cor of Lot 3 of Sec 10, T 2 S, R 2 E, SLM; N 72° W 7.75 chs; N 79° E 4.50 chs; S 19° E 3.20 chs; S 64° E 2.10 chs; S 51° W 3.55 chs; S 3° W 1.15 chs; W 1.25 chs; W 20 ft; S 20 ft W 53.92 ± to beg. Area 5.831 acres.</p>			
					<p>Township 8 South, Range 1 East, SLM. Com. 13 chs N of SW cor of NE 1/4 of Sec 12, T 8 S, R 1 E, SLM; N 15 chs to lake; NE along shore of lake 40 chs; S 23 chs; W 40 chs to beg. Area 65 acres.</p>			
					<p>Township 8 South Range 1 East, SLM. Com. at pt on E side of a county road ad pt S 247.3 ft & E 1153.1 ft fr NW cor Sec 15, T 8 S, R 2 E, SLM; N 96° 09' E 330.7 ft along a fence; S 34° 32' W 191.2 ft along a fence; S 82° 35' W 249.6 ft to E side of county road; N 20° 39' E along rd road 98.3 ft N 39° 1' W along same road 95.1 ft m or 1 to beg. 1 acre. (Utah Coordinate bearing, Central Zone). Area 1.0 acre Com. 247.3 ft S & 1153.10 ft E & S 3° 31' E 85.10 ft & S 20° 39' W 89.30 ft & N 82° 35' E 30 ft m or 1 fr NW cor Sec 15, T 8 S, R 2 E, SLM; S 4° 30' W 645 ft; E 274.56 ft; N 12° W 178.20 ft; N 28° E 726 ft; N 36° 30' W 191.40 ft; S 30° W 165 ft; S 93° W 42.20 ft; S 34° 32' W 191.20 ft; S 82° 35' W 219.60 ft m or 1 to beg. Area 5.99 acres.</p>			

remainder of document #43060-80 on microfilm

NOT LEGIBLE FOR MICROFILM

LEASE SCHEDULE

BOOK 1882 PAGE 874

608

EXHIBIT "A", PAGE 45, UNL JUST STATE OF

Utah

COUNTY OF Utah

LEASE NO	LESSOR	LESSEE	DATE	TERM	DESCRIPTION	GROSS ACRES	NET ACRES	RECORDED BOOK	PAGE
UI-4437-PPFP	Stephen G. Holbrook	The Anschutz Corporation	3/24/78	5 yrs.	Township 5 South, Range 2 West, S1/4 Section 28: NE 1/4, NW 1/4, less 3 acres sold to State road	317.00	317.00	1645	733
UI-4437-0000	David W. Holbrook	The Anschutz Corporation	3/24/78	5 yrs.	Township 5 South, Range 2 West, S1/4 Section 23: NW 1/4, NE 1/4; less 8.77 acres sold to State road.	312.23	312.23	1645	735
UI-4437-PHNR	Lloyd L. Christensen et ux	The Anschutz Corporation	3/18/78	5 yrs.	Township 6 South, Range 1 West, S1/4 Section 6:	225.91	225.91	1645	737
UI-4437-SSSS	Utah Stake of the Church of Jesus Christ of Latter Day Saints	The Anschutz Corporation	12/7/77	10 yrs.	Section 31: Lot 4 of sd section, Area 40 acres. Township 7 South, Range 2 East, S1/4 Section 10:	576.47	576.47		

Commencing at NW corner of sd section; running E 40 chs to N 1/4 corner of sd section; S 23.25 chs; W 40 chs to W line of sd section; N 23.25 chs to beginning. Area 92.87 acres.

Commencing at center of sd section; thence W 2.50 chs; thence N 19° E 12.55 chs; thence S 89° E 7.33 chs; thence N 13° E 11.40 chs; thence N 89° W 7.33 chs; thence S 19° W 8.30 chs; thence N 89° W 11.72 chs; thence S 30.73 chs m/l to the meander line of 1844; ending the new of way said meander line S 68 1/2° E 3.08 chs; thence S 57° E 13.50 chs; thence N 23.45 chs; thence W 7.0 chs to point of beginning. 70.54 acres.

Commencing 1763 feet E of W 1/4 corner section; thence N 560 ft; E 40 ft; N 1251 ft; S 89° E 19.12 chs; S 1/4 E 5, N 89° W 2.33 chs; S 19° W 3.26 chs; N 89° W 30 ft; S 19° W 13.61 chs; S 73° 35' W 19.67 chs; S 219.34 ft; N 57° W 24.43 chs; N 68° 51' W 3.71 chs; N 940 ft to beginning. Area 73.61 acres.
Commencing W 905.28 ft; S 974.16 ft; S 102.42 ft; S 25° E 934.80 ft; N 94.97 chs; N 57° W 924.96 ft; N 68° 15' W 157.55 ft to beginning. Area 139.63 acres.

NOT LEGIBLE FOR MICROFILM

LEASE NO	LESSOR	LESSEE	DATE	TERM	DESCRIPTION	GROSS ACRES	NET ACRES	RECORDED BOOK PAGE
UT-4511-E	Continued-----				<p>Township 8 South, Range 1 East, S1M Section 24: W$\frac{1}{2}$N$\frac{1}{2}$E$\frac{1}{2}$</p> <p>Township 8 South, Range 2 East, S1M</p> <p>Com 11.65 chs S of W$\frac{1}{2}$ cor Sec 3, T8S, R2E, S1M; S 87°39'15" 1.50 chs; S 5.7 chs; E 15.9 chs; S .9 of a ch; N 89° 57'W 1.539.80 ft m or 1 to sec line; N 6.6 chs m or 1 to beg. Area 4.39 Ac.</p> <p>Com 500 ft E of NW cor Sec 3, T8S, R2E S1M; S 16.12 ft; S 24°S 20.01 chs; W 17.13 ft; N 21°22"W 1320.55 ft to beg. .52 of an acre.</p> <p>Com In fence cor on Ely side of River Lane S 502.92 ft & E 612.49 ft fr NW cor Sec 4, T8S, R2E, S1M; S 699.14'S along fence line 1154.69 ft to fence cor; S 299°14'W along fence line 422.55 ft to fence cor; S 49°27'3 along fence 810.29 ft to cen line ditch; S 39°22'W along cen line of ditch 262.67 ft; S 45°27'W along ditch 49.25 ft; S 69°33'W along cen line of ditch 413.56 ft to fence line on Nly side of River Lane; N 65°5'W along fence on Nly line of road 158.42 ft to fence cor; N 6°32'E 314.01 ft to pt in fence line; N 35°46'E along fence line 564.77 ft; N 29°33'W 262.05 ft to pt in fence line; N 39°56'W along fence line 459.82 ft to fence cor on Ely line of River Lane; N 21°22'W along Ely line of River Lane 719.51 ft to beg Area 22.222 acres.</p>	204.72	204.72	
UT-4511-F	Wallace M. Sorensen etux	The Anschutz Corporation	5/13/78	10 yrs.				

EXHIBIT "A", PAGE 46 OF 70 STATE OF Utah COUNTY OF Utah

LEASE NO	LESSOR	LESSEE	DATE	TERM	DESCRIPTION	GROSS ACRES	NET ACRES	RECORDED BOOK	PAGE
11-1117-SSSS	Continued-----								
11-4437-11171	Corporation of the Presiding Bishop Church of Jesus Christ of Latter Day Saints	The Anschutz Corporation	12/7/77	10 yrs.	<p>Commencing 393.5 ft S and 1804 ft S 89° E along a division fence from the NW corner of sd section; thence S 89° E 773.2 ft; thence S 19° W 16.5 ft; thence S 19° W 574.5 ft; thence N 89° W 457.6 ft; thence S 19° W 523.8 ft; thence N 89° W 765.0 ft; thence N 0° 29' E 1131.3 ft to beginning. 26.98 acres.</p> <p>Commencing 393.5 ft S and 2828 ft S 89° E along a division fence and S 19° W 2285.4 ft from the NW corner of sd section; thence S 89° E 564.0 ft; thence S along a fence 1776.6 ft; m/1 to the Utah Lake Meander line; thence N 57° W 722.0 ft; thence N 0° 29' E 1393.8 ft m/1 to beginning. 21.93 acres.</p> <p>Commencing at a pt where the Utah Lake Meander line on the S side of sd section intersects the E side of the Durrant Ferry sd point being W 20.50 chs and N 41° 30' W 14.50 chs and N 57° W 0.15 chs from the SE corner of sd section; thence S 0° 24' E 20 chs; thence S 0° 15' E 79.38 chs; thence N 52° 15' W 10.20 chs; thence N 25° 15' W 3 chs; thence N 19 15' 109.34 chs; m/1 to the sd Utah Lake Meander line; thence with said Meander line S 57° E 10.94 chs, m/1 to the point of beginning. Area 106.13 acres.</p> <p>Commencing W 928.89 ft; S 118.08 of sd section; S 57.63 chs; E 59.04 ft; S 79° E 934.80 ft; N 59.84 chs; N 85° 15' W 932.83 ft to beginning. Area 22.58 acres.</p> <p>Commencing 9.34 chs E and 8.30 chs S of NW corner of NE 1/4 of sd section; thence S 57.25 chs; w .80 of a ch; thence N 8.13 chs; thence N 59.70 chs; thence S 57° E 10.24 chs to beginning. 56.01 acres.</p> <p>Township 7South, Range 3 East, S1N Section 18:</p> <p>Commencing 5.53 Chs N and 20 chs W of the section corner common to sections 18, 17, 19, 20 is said Township and Range; thence W 8.05 chs; thence N 1° 45' W 4.25 chs; thence N 27° E 2.11 chs; thence N 23° E 1.54 chs; thence N 8° W 4.06 chs; thence N 16° W 3.09 chs; thence E 6.30 chs; thence S 1° 28' E 8.09 chs; thence S 6.17 chs to beginning. 9.80 acres.</p>	186.88	186.88		

LEASE NO	LESSOR	LESSEE	DATE	TERM	DESCRIPTION	GROSS ACRES	NET ACRES	RECORDED BOOK PAGE
UT-4511-F	Continued-----				<p>Com S 427.99 ft & W 527.69 ft fr NE cor Sec 4, T8S, R2E, S1W; Along fence lines as follows: S 9°49'30"E 213.40 ft; S 87°35'30"E 699.79 ft to W line of R/W; along sd R/W S 17°17'30"W 622.71 ft; S 19°31'20"W 582.51 ft to fence cor; Along fence lines N 77°11'W 290 ft; S 34°12'30"W 506.90 ft; S 56°02'W 214 ft; S 88°23'W 25 ft; N 31°12'40"W 235.40 ft; N 45°31'20"E 28 ft; N 32°33'E 262.40 ft; N 40°26'30"W 910.70 ft; N 26°57'45"E 230.90 ft; N 25°19'E 371.47 ft; S 78°19'E 464.10 ft to beg. Area 28.8 acres.</p> <p>Com S 52.00 ft & E 91.21 ft fr cor Sec 4, T8S, R2E, S1W; S 17°44'W 534.60 ft; S 40°29'W 883.50 ft; S 51°30'E 245.20 ft; S 59°39'E 400 ft; S 57°24'E 208.80 ft; N 40°18'E 823.30 ft; N 15°34'W 1054 ft; N 89°W 224.56 ft to beg. Area 24.16 acres.</p> <p>Com. .53 ch W of NE cor of SE1 of Sec 4, T3S, R2E, S1W; S 11.01 ch; S .89 ch; S 1° W 9.55 ch; N 89°10' W 11.20 ch; N 23° W 10.44 ch; N 56°10' W 3.11 ch; N 20°15' W 4.53 ch; N 40° W 1.13 ch; N 72°10' W 5.17 ch; N 34° 30' E 2.04 ch; E 15 ch to beg. Area 19.70 acres.</p> <p>Com 18.25 ch S of NE cor Sec 3, T6S, R2E, S1W; S 1.95 ch; E .8 of a ch; S 32°30'E 9 ch; E 6.6 ch; N 1°E 610 ft; N 89°57'W 819.30 ft to or 1 to beg. Area 9 acres.</p> <p>Com. 12 ch S of SE cor of NE1 of Sec 3, T8S, R2E, S1W; S 6 ch; W 20 ch; N 6 ch; E 20 ch to beg. Area 12 acres.</p>			

remainder of document #43060-80 on microfilm

NOT LEGIBLE FOR REPRODUCTION

LEASE SCHEDULE

BOOK 1882 PAGE 876

610

EXHIBIT "A", PAGE 42 of 70 STATE OF

Utah

COUNTY OF

Utah

LEASE NO

LESSOR

LESSEE

DATE

TERM

DESCRIPTION

GROSS ACRES NET ACRES RENT PAID

U-4417-1111

Continued

Commencing 20 chs N and 28.05 chs W from the corner common to Sections 17, 18, 19, and 20 said Township and Range; thence S 150° E 3.05 chs; thence S 80° E 4.06 chs; thence S 23° W 1.50 chs; thence W 12.78 chs; thence North 1.98 chs; thence E 3.75 chs; thence N 6.41 chs; thence E 6.20 chs to place of beginning. 10.58 acres.

Commencing 20.38 chs W of the Corner of Sections 16, 17, 18, 19, and 20 S 19.63 chs; thence W 9.95 chs; thence N 5.47 chs; thence E 9.57 chs; thence N 15.16 chs; thence E 0.33 chs; thence S 5 chs to place of beginning. 10 acres. Also: Commencing 20.38 chs W of the corner to Sections 17, 18, 19, 20 in sd Township and Range; thence S 10.16 chs; thence W 9.57 chs; thence N 15.16 chs; thence E 9.57 chs; thence S 5 chs to place of beginning. 14.31 acres.

Commencing 50 chs W from the corner common to Sections 17, 18, 19, and 20 sd Township and Range; thence N 13.85 chs to Utah Lake; thence following the edge of Utah Lake, N 65° W 10.48 chs to Utah Lake; thence S 55° 25' W 9.69 chs; thence S 46° W 4.34 chs; thence S 21 3/4° W 6.81 chs; thence S 22° 20' E 5.32 chs; thence E 21.93 chs to beginning. 35.10 acres.

Commencing 20 chs N of the SW corner of the SE 1/4 of sd section; thence E 18.20 chs to the W line of the right of way of the L.A. and S.L.R.R. Co.; thence N 12° 25' W along sd RR right of way, 9.60 chs; thence S 82° 30' W 16.20 chs; thence S 8.25 chs to place of beginning. 15.36 acres.

Commencing 29.95 chs W from the SE corner of sd section; thence S 19.63 chs; thence W 10.05 chs; thence N 24.63 chs; thence E 10.05 chs; thence S 5 chs to place of beginning. 24.75 acres.

beginning at a pt which is S 3421.6 ft and W 2637.5 ft from the NE corner of sd section; thence S 86° W 181.8 ft; thence S 12.07° W 100.7 ft; thence S 51° 33' W 896.0 ft; thence S 53° 30' E 50.8 ft; thence N 79° 30' E 823.3 ft; thence N 0° 27' E 545.7 ft to point of beginning. 6.78 acres.

| | | | |

EXHIBIT "A", PAGE 68 OF 70 STATE OF Utah Utah

UT-4511-F

LISSOR LISSILE DATE TERM DESCRIPTION GROSS ACRES NET ACRES RECORD BOOK PAGE

Com. E 257.69 ft fr H; cor Sec 3, T 4 S. R 2 E, S 11' E 026.13 ft; S 33' E 520.7 ft; N 89°22' W 515.30 ft; N 16' 30" W 1341.10 ft; E 511.27 ft to beg. 15.73 acres.

Com S 195.15 ft & E 1175.00 ft fr N1 cor Sec 4, T8S, R2E, S1M; N 5°50'30"W 651.70 ft along cen of ditch; S 74°30' E 109.80 ft to fence line; Along fence lines as follows: S 55°07'30" E 510 ft; S 22°59' E 201.40 ft; S 77°22' 00" W 559.50 ft along N fence line of county road to beg: Area 5 acres.

Com in fence line on Fly bank of Sp. Fork River S 230.13 ft & W 55.85 ft fr NW cor Sec 4, T8S, R2E, S1M; N 2°25' E along fence lines 450.50 ft to fence cor on S side of River lane; S 87°53' E along fence on S side of road 40.71 ft to fence cor; S 75° E 60.39 ft; N 83° 30' E 30.46 ft; N 05° W 59.53 ft on S side of River lane; S 87°53' E on S side of road 48.12 ft; S 42°55' E 14.85 ft; S 72° E on Fly side of River lane 100.05 ft; S 4°24' E on line of road 415.92 ft; S 21°18' E along fence & Wly line of road 1226.48 ft; S 1°16' W 56.71 ft; S 30°50' W along fence & road 342.49 ft to fence cor; S 41°17' E on S Fly line of River lane 355.12 ft; S 47°49' E on line of road 55.07 ft; S 6° E 465.36 ft; S 12°24' E 216.19 ft to Fly line of St road 77: S 82°03' W on N line of St road 43.51 ft to Fly bank of Sp. Fork River; N & Wly along S Fly bank of Sp.

remainder of document #43060-80 on microfilm

Continued

EXHIBIT "A", PAGE 48 OF 70 STATE OF Utah COUNTY OF Utah

611

LEASE NO. LESSOR DATE TERM

DESCRIPTION GROSS ACRES NET ACRES RECORD BOOK PAGE

LEASE NO.	LESSOR	DATE	TERM	DESCRIPTION	GROSS ACRES	NET ACRES	RECORD BOOK	PAGE
U-4437-1111	Continued-----							
U-4437-LUVU	Max L. Christensen	3/24/78	5 yrs.	<p>Section 19:</p> <p>Beginning 1338 ft W from the NE corner to section thence W 1930 ft thence S 59.40 ft more or less; thence S 19°40' E 11.95 chs thence S 5 chs thence E 4.66 chs; thence N 35.64 ft; thence E 20 chs; thence N 19.23 chs to beginning, 52 acres.</p> <p>Commencing at the NE corner of the NW 1/4 of section thence S 20 chs thence W 4.66 chs; thence N 5 chs thence N 19°40' W 11.95 chs; thence E 4 chs thence E 9.61 chs; thence S 5 chs to place of beginning, 16 acres.</p>	92.87	92.87		
U-4437-VVVV	John A. Berry	3/24/78	10 yrs.	<p>Township 6 South, Range 1 West, SLM</p> <p>Section 6: Commencing 23.25 chs S from NW/C of section; running E. 40 chs to center line of section; S. 23.25 chs; W. 40 chs to W. line of section; N. 23.25 chs to beginning</p> <p>Township 7 South, Range 1 West, SLM</p> <p>Section 7: All lot 3</p> <p>Township 5 South, Range 2 West, SLM</p> <p>Section 29: SW 1/4 SE 1/4</p> <p>Township 4 South, Range 1 West, SLM</p>	79.78	79.78		
U-4437-WWWW	Holbrook Farms	5/1/78	10 yrs.	<p>Section 35: SW 1/4 of SE 1/4 of section, less roadway sold to Utah Co. Area 39 acres.</p> <p>Section 36: A strip of land of varying width situated in SW 1/4 of section said strip of land extending each side & parallel with following described center line, Beginning at a pt 1,298 ft E from SW cor of section; N 45°57' W 1,608 ft to E line of section 35 describing a 50 ft strip of land extending 25 ft each side & parallel with said center line. Area 2.08 acres m/l.</p> <p>W 1/2 of SE 1/4 of SW 1/4 & SW 1/4 of SW 1/4 & NW 1/4 of SW 1/2 of section, less 2.08 acres sold SL & UMR Co. Area 97.92 acres.</p>	2917.80	2917.80		

EXHIBIT "A", PAGE 69 OF 70 STATE OF Utah COUNTY OF Utah

LEASE NO	LESSOR	LESSEE	DATE	TERM	DESCRIPTION	GROSS ACRES	NET ACRES	ACREAGE
UT-4511-F	Continued-----							
UT-4511-C	Andrew Poulsen et ux	The Anschutz Corporation	5/9/78	10 yrs.	<p>Com. 22.25 chs W of NE cor of Lot 1 of Sec 4, T 8 S, R 2 E, SLN; N 2.50 chs; W 14.40 chs; S 3.40 chs; S 7° 30' 00" E 2.55 chs; S 6° 35' 00" W 6.95 chs; S 17° 40' 00" W 10.54 chs; E 0.51 ch; N 57° 19' 00" E 15.25 chs; N 70° E 4.47 chs; N 9.24 chs to beg. Area 22.25 acres.</p> <p>Township 8 South, Range 1 East, SLN Section 14: commencing 6.02 chains N. of SE/C of SW 1/4, N. 33.98 chs. W. 31.80 chs; S. 21 deg. 20 min. E. 36.57 chs; E. 18.42 chs. to POB</p> <p>Township 7 South, Range 2 East, SLN Com 200.20 ft E of SW cor of Sec 7, T 7 S, R 2 E, SLN; E 4.57 chs; N 1° E. 3.57 chs; S 90° E .50 ch; N 1° E 10 chs; S 87° W 3.75 chs; S 1° W 10 chs; N 89° W 11 chs S 1° W 3.57 chs to beg. Area 5.07 acres.</p>	85.44	85.44	
UT-4511-H	Phil Edwards et ux	The Anschutz Corporation	5/16/78	10 yrs.	<p>Com. 31.25 chs S of NW cor of Sec 4, T 5 S, R 2 E, SLN; E 37 chs; SE along channel of slough to N boundary of Co Road; S 93° 50' W 20 chs; N 80° 50' W to shore of Utah Lake; N-ly along rd lake shore to pt due N of beg; E to beg. Area 36.49 acres. Less .09 acres sold to Division of Parks & rec.</p>	102.40	102.40	

NOT LEGIBLE FOR MICROFILM

LEASE SCHEDULE

BOOK 1882 PAGE 878

612

EXHIBIT "A", PAGE 49 OF 20 STATE OF

Utah

COUNTY OF

Utah

LEASE NO	LESSOR	LESSEE	DATE	TERM	DESCRIPTION	GROSS ACRES	NET ACRES	RECORDED BOOK	PAGE
WT-4137-MEM	Continued				Township 4 South, Range 1 East, SL/A				
					Section 27: N 1/2 of SW 1/4 of section. Area 80 acres.				
					Section 28: The SW 1/4 of SW 1/4 of section. Area 40 acres. Com. at SE corner of SW 1/4 of section; W 12.50 chs; N 20 chs; E 12.50 chs; S 20 chs to beginning. Area 25 acres. The SW 1/4 of SE 1/4 of section. Area 40 acres. N 1/2 of SW 1/4 of section. Area 80 acres.				
					Section 29: W 1/2 of SE 1/4 of NE 1/4 of section. Area 20 acres. NE 1/4 of SE 1/4 & E 1/2 of SE 1/4 of section. Area 40 acres.				
					Section 33: Com. 2.23 chs W & 20 chs N from SE corner of NE 1/4 of section; E 99 rods; S 28 rods to bank of N Bench Irr. Canal; W-ly along canal bank 105 rods to a pt due S of beg. N 18 rods to beg. Area 14.23 acres. Com. 35 chs W of NE corner of section; S 19.622 chs to N R of W line of State Road; S 89° 13' W 153 ft; N 87° 35' W 153.5 ft; W-ly 842.5 ft along the arc of a 5679.7 radius to right; N 19.232 chs; E 17.50 chs to beginning. Area 32.93 acres m or l. Township 5 South, Range 1 West, SL/A				
					Section 1: Com. 30 chs S of NW corner of section; E 20 chs SW along RR to W 1/4 cor; N 10 chs to beginning. Area 7.62 acres. Com. 20 chs S of NW cor of section; E 20 chs; S 10 chs; W 20 chs; N 10 chs to beginning. Area 19.75 acres.				

EXHIBIT "A", PAGE 70 OF 70 STATE OF Utah COUNTY OF Utah

LEASE NO	LESSOR	LESSEE	DATE	TERM	DESCRIPTION	GROSS ACRES	NET ACRES	RECORDED BOOK PAGE
UT-4511-11	Continued-----							
UT-4511-11	Eldred C. Nicholes et ux	The Anschutz Corporation	5/9/78	10 yrs.	Com. 200.2 ft E of NW cor of NW 1/4 of Sec 10, T 7 S, R 2 E, SLM; S 1/2 W 1/4 chs; S 09° E 4.39 chs; N 1° E 6.43 chs W 5.25 chs to beg. Area 3.37 acres.	920.00	450.00	
UT-4511-12	Rex T. Carlisle et ux	The Anschutz Corporation	5/9/78	10 yrs.	Township 6 South, Range 2 West, SLM Section 15: SE 1/4 Section 21: E 1/2 E 1/4 Section 22: W 1/2, SE 1/4, S 1/2 NE 1/4, NW 1/2 NE 1/4 Township 6 South, Range 2 West, SLM Section 15: SE 1/4 Section 21: E 1/2 E 1/4 Section 22: W 1/2, SE 1/4, S 1/2 NE 1/4, NW 1/2 NE 1/4	920.00	450.00	

EXHIBIT "A", PAGE 50 of 79 STATE OF Utah COUNTY OF Utah

LEASE NO	LESSOR	LESSEE	DATE	TERM	DESCRIPTION	GROSS ACRES	NET ACRES	ACCOMMOD
11-4417-AMMCS	Continued-----							
				Section 2:	The S 1/2 of SE 1/4 of NE 1/4 of section. Area 20 acres.			
					Com. at NE cor of section; S 20 chs; W 40 chs; N 10 chs; E 20 chs; N 10 chs; E 20 chs to beginning. Area 60 acres, more or less.			
					Com. .25 chs S of NE cor of NW 1/4 of section; W 20 chs; S 9.75 chs; E 40 chs; N 9.75 chs; W 20 chs to beginning. Area 39 acres.			
					The S 1/2 of SE 1/4 of NE 1/4 of section; Less 1.31 acres sold U.L. Irrigation Co. Area 18.69 acres.			
					Com. 20 chs S & 20 chs W from NE cor of section; W 40 chs; S 10 chs; E 40 chs; N 10 chs to beginning. Area 40 acres.			
					Lot 4 & SW 1/4 of NW 1/4 of section; Less 6.33 acres to state road. Area 73.67 acres.			
					Com. at pt 60 chs W & 10 chs S of NE cor of section; E 16.56 chs; N 8.57 chs; W 10 chs; E 0.50 ch S 8.57 E 10 chs; E 2.91 chs; S 10 chs; W 20 chs; N 10 chs to beginning. Area 19.50 acres. Less 0.50 acre canal.			
				Section 3:	Lots 1,2,3,4, of section; Less 2.50 acres sold Co far road Less 1.01 ac. sold to Provo Reservoir Co. Area 157.50 acres.			
					Com. at SE cor of NE 1/4 of section; N 20 chs to S line of sd section; W 336 ft on to the E line of Provo Reservoir Canal R/W; S-ly to a point directly W of the point of beg. E 200 ft on crl to beginning. Area 6.50 acres, more or less.			

Township 10 South, Range 1 East, S. 1. N.

XSection 7: S1/2SW1/4, S1/2NE1/4

XSection 17: SW1/4, NE1/4 except .3 acre sold to Utah Power & Light Co

XSection 18: E1/2NE1/4, W1/2NE1/4, NW1/4SW1/4, E1/2SW1/4, W1/2SW1/4

Township 10 South, Range 1 West, S. 1. N.

Section 11: Beginning 8.25 chains North and 9.80 chains West of Southeast corner of NE1/4, West 1° North 9.75 chains, North 1° East 10 chains, East 1° South 9.75 chains, South 1° West 10 chains to beginning. (9.75 acres) Beginning 18.05 chains North and 19.40 chains West of Southeast corner of NE1/4, South 1° West 8.15 chains, North 85°38' West 6.33 chains, North 7.67 chains, East 6.32 chains to beginning (5.06 acres) Beginning 18.05 chains North and 25.76 chains West of Southeast corner of NE1/4, South 7.67 chains, North 85°38' West 13.40 chains, North 3° East 5.25 chains, West 1.25 chains, North 1.40 chains, East 14.28 chains to beginning. (8.85 acres.)

Section 12: Beginning 2 chains East of Southwest corner of NW1/4NE1/4, East 12.50 chains, North 8.50 chains, West 9.25 chains, Southwesterly 9.25 chains, more or less, to beginning. (8.81 acres)

containing in all 412.47 acres, more or less.

Initialed for identification F.M.

Fay Morgan

BOOK 1882 PAGE 901

46121

BOOK 1697 PAGE 535

NOT LEGIBLE FOR MICROFILM

Deocherty
1697, 593-595

1978 NOV 15 AM 10:50

NINA D. REID
DEPUTY COUNTY CLERK
PR. ASS. IND. R.
1978 NOV 15 AM 10:50

(17)

UT-4486-RR

remainder of document #43060-80 on microfilm

NOT LEGIBLE FOR MICROFILM

LEASE SCHEDULE BOOK 1882 PAGE 880

614

EXHIBIT "A", PAGE 51 OF 70 STATE OF Utah COUNTY OF Utah

LEASE NO	LESSOR	LESSEE	DATE	TERM	DESCRIPTION	GROSS ACRES	NET ACRES	RECORDED BOOK	PAGE
17-4437-KKKK	Continued				<p>Township 5 South, Range 3 West, SLN</p> <p>Section 14: SW 1/4 of SE 1/4 of section. Area 40 acres.</p> <p>Township 5 South, Range 2 West, SL/A</p> <p>Section 4: SW 1/4 of SW 1/4 of section. Area 40 acres.</p> <p>Section 8: SW 1/4 of NW 1/4 & W 1/2 of SW 1/4 of section. Area 120 acres.</p> <p>S 1/2 of SE 1/4 & E 1/2 of SW 1/4 & SE 1/4 of NW 1/4 of section. Area 200 acres.</p> <p>S 1/2 of NE 1/4 & N 1/2 of SE 1/4 of section. Area 160 acres.</p> <p>NW 1/4 of NW 1/4 of section. Area 40 acres.</p> <p>Section 17: Com. 33 ft N of SE cor of sec; W 120 rods; N 20 ft; W 40 rods; N 20 ft; W 40 rods; N 78 rods 13 ft; E 160 rods; S 80 rods to beginning. Area 80 acres.</p> <p>The S 1/2 of NE 1/4 & E 1/2 of NW 1/4 of section. Area 160 acres.</p> <p>S 1/2 of SE 1/4 of sec 8 & N 1/2 of NE 1/4 of section. Area 160 acres.</p> <p>Section 20: SW 1/4 of SE 1/4 & SE 1/4 of SW 1/4 of section. Area 80 acres.</p> <p>The NE 1/4 & the E 1/2 of the NW 1/4 & the NE 1/4 of the SW 1/4 of section. Area 280 acres m/l.</p> <p>N 1/2 of SE 1/4 & SE 1/4 of SE 1/4 of section. Area 120 acres.</p> <p>Section 21: SW 1/4 of section. Area 160 acres.</p> <p>The S 1/2 of NE 1/4 & E 1/2 of NW 1/4 of section. Area 160 acres.</p>				

NOT LEGIBLE FOR MICROFILM

Township 10 South, Range 1 West, S. L. T.

*Section 21: ~~31111, 1894 X 34933~~
*Section 22: ~~31111, 1894 X~~

Township 10 South, Range 1 West, S. L. T.

X Section 23: Lots 1, 2, 7, 8, ~~31111, 1894~~

Section 23: Beginning at Southeast corner of section, West 20 chains, North 4 chains, East 20 chains, South 4 chains to beginning (2 ac) Also beginning 4 chains North of Southeast corner of section, North 85 links, North 55 1/2 West 2 chains, South 26 1/4 West 2.70 chains, North 48 1/2 West 4 chains, North 1 1/2 West 1.75 chains, North 85 1/4 West 2.30 chains, South 27 3/4 West 2 chains, North 46 3/4 West 2 chains, South 40 3/4 West 4.20 chains, North 44 1/2 West 2.78 chains, South 18°56' West 4.18 chains, North 60°45' West 2.32 chains, North 23°58' West 2.72 chains, South 2 chains, East 20 chains to beginning (5.53 acres)

Section 24: Beginning 20 chains East of Southwest corner of section, East 38 feet, North 4°30'30" West 195 feet, North 48°30' East 742.40 feet, South 5°40'30" East 557.75 feet, South 75°24'30" West 525 feet, more or less, to

Section line, East along section line 870 feet to South quarter corner, North 20 chains, Southwest 28 chains to beginning (14.70 acres). Also beginning at Southwest corner of section, East 12.50 chains, North 80° West 4.75 chains, North 22° West 2 chains, North 40° West 2.30 chains, South 71° West 3.35 chains, North 2 3/4 West 1.30 chains, North 62° West 1.70 chains, South 51° West 1 chain, South 5 chains to beginning (3.75 acres).

Section 25: Beginning at Northwest corner of section, East 20.82 chains, South 3° East 2.40 chains, North 81°40' East 2.62 chains, North 1°36' East 2.37 chains, East 17 chains, South 40 chains, West 40 chains, North 40 chains to beginning (158.39 acres.)

Sections 11, 12: Beginning 89°24'03" East 152.30 feet and North 26.79 feet from the North Quarter corner of Section 11, North 89°45'57" West 334.40 feet, North 01°11'18" East 660.42 feet, South 89°25'49" East 440.68 feet, North 88°03'33" East 236.15 feet, South 89°12'38" East 689.46 feet, South 01°23'31" East 731.87 feet, South 89°34'43" East 1913.93 feet, North 26°26'50" East 25.38 feet, South 62°15'41" East 26.17 feet, South 89°38'58" East 153.13 feet, South 22°28'22" West 704.28 feet, South 30°21'22" West 16.11 feet, South 15°13'59" West 318.71 feet, South 25°53'14" West 268.23 feet, South 28°26'35" West 465.91 feet, South 00°56'42" West 410.45 feet, North 85°49'49" West 657.09 feet, North 01°35'39" East 539.56 feet, North 88°56'14" West 1878.24 feet, North 02°19'22" East 1493.21 feet to beginning (127.26 acres)

containing in all 1047.80 acres, more or less.

Initialed for identification E.W.W.

46123

Triangle Ranch, Inc.

UT-4486-TT

remainder of document #43060-80 on microfilm

BOOK 1882 PAGE 902

BOOK 1692 PAGE 600

EXHIBIT "A", PAGE 52 OF 70 STATE OF Utah COUNTY OF Utah

LEASE NO	LESSOR	LESSEE	DATE	TERM	DESCRIPTION	GROSS ACRES	NET ACRES	BOOK	PAGE
U-4437-NXXX	Corporation of the Presiding Bishop of The Church of Jesus Christ of Latter-Day Saints	The Anschutz Corporation	3/17/78	10 yrs.	Township 5 South, Range 1 West, SLH	796.93	796.93		
					Section 26: Commencing 68 rods North of the SW corner of the SW 1/4 of said section; thence North 92 rods; thence East 158 rods; thence South 92 rods; thence West 158 rods to place of beginning, 99.55 acres.				
					Section 26: Commencing at the SW corner of the SW 1/4 of said section; thence North 68 rods; thence East 153 rods; thence South 68 rods; thence West 58 rods; thence North 40 rods; thence West 20 rods; thence South 40 rods; thence West 60 rods to the place of beginning, 62.15 acres.				
					Section 26: W 1/2 SW 1/4 SE 1/4 SW 1/4, 5 acres.				
					Section 26: SW 1/4, 160 acres.				
					Section 27: Commencing at the SE corner of said Section 27; thence West 200 feet; thence N 4° 50' W 1320 feet; thence East 26 feet; thence N 52° W 403 feet; thence West 26 feet; thence N 49° 30' W 578 feet; thence N 102° 14' W 360 feet; thence East 462.20 feet; thence South 2640 feet to beginning, 17.14 acres.				
					Section 27: Commencing at a point North 1320 feet and east 2640 feet of the SW corner of said section; thence East 1746 feet; thence North 730 feet; thence West 1746 feet; thence South 730 feet to beginning, 68.04 acres.				
					Section 33: E 1/2 SW 1/4; E 1/2 NW 1/4; W 1/2 NE 1/4; NE 1/4 NE 1/4, 320 acres.				
					Section 34: Commencing at the NW corner of the NE 1/4 of said section; thence East 2365 feet to a point 25 feet from the center of the Utah Lake Irrigation Company canal as at present constructed; thence parallel with and 25 feet from the center line of said canal as follows: S 40° 27' E 100 feet; thence S 62° W 258 feet; thence S 0° 38' E 813 feet; thence S 40° 38' E 15.4 feet; thence West 2365 feet; thence North 1320 feet to point of beginning, 71.75 acres.				
U-4437-YYYY	Corporation of the Presiding Bishop of Church of Jesus Christ of Latter Day Saints	The Anschutz Corporation	5/1/78	10 yrs.	Township 6 South, Range 2 West, SLH	4010.00	4010.00		
					Section 26: SE 1/4				
					Section 32: SE 1/4, S 1/2 NE 1/4, NW 1/4 NE 1/4				
					Section 33: S 1/2, S 1/2 NE 1/4				
					Section 34: S 1/4				
					Section 35: S 1/4				

NOT LEGIBLE FOR MICROFILM

DESCRIPTION RIDER

Township 10 South, Range 1 West, SLM

38-53

Section 5: SW $\frac{1}{4}$ NW $\frac{1}{4}$, W $\frac{1}{2}$ SW $\frac{1}{4}$, Lots 2, 3, 4

Section 6: Lots 6 and 7, E $\frac{1}{2}$ SW $\frac{1}{4}$

Section 7: Lot 1, NE $\frac{1}{4}$ NW $\frac{1}{4}$

Township 10 South, Range 1 East, SLM

1597
1/2 1/2
1-1-33
399-45
12/11

Section 3: Commencing 40 chns North and 14.5 chns West of SE corner of Sec 3; Southwesterly along RR Track 11.7 chns; North 67°38' West 63 ft; North 75° West 660 ft; North 25°45' East 497 ft; East 920 ft to beginning, cont 11.53 acres, more or less.

ALSO: Commencing at SE corner of NE $\frac{1}{4}$ of Sec 3; West 7.50 chs; North 0.50 chs; West 22.50 chs; North 5.50 chs; NW 10 chns; North 30 chs; East 22.50 chs; South 14.19 chns; South 34°E 20.97 chs; North 56°10' East 1.83 chs; South 39°15' East 2.91 chs; North 31°20' East 4.25 chs; South 8.53 chs to beg, cont 104.40 acres

Containing in all 596.34 acres, more or less

Initial for identification RK VK.

Ray and Velda Kay

BOOK 1882 PAGE 903

46125

BOOK 1637 PAGE 600

The Quachita Bank
Nov 16 1977 604-606

1978 NOV 15 AM 10:56

RECORDS
RECEIVED
NOV 15 1978
FEE 13.50
ABS 7 IND

(14)

remainder of document #43060-80 on microfilm

UT-4486-441

EXHIBIT "A", PAGE 53 of 70 STATE OF Utah COUNTY OF Utah

616

LEASE NO	LESSOR	LESSEE	DATE	TERM	DESCRIPTION	GROSS ACRES	NET ACRES	RECORDED BOOK	PAGE
17-44-17-YYYY	Continued-----	Continued-----							
CI-44-17-2222	Elberta Farm Corporation	The Anschutz Corporation	5/8/78	10 yrs.	<p>Township 7 South, Range 2 West SLM</p> <p>Section 2: All</p> <p>Section 3: N$\frac{1}{2}$, SE$\frac{1}{4}$</p> <p>Section 4: All less SW$\frac{1}{4}$NE$\frac{1}{4}$</p> <p>Section 5: S$\frac{1}{2}$SE$\frac{1}{4}$, S$\frac{1}{2}$NE$\frac{1}{4}$</p> <p>Section 8: S$\frac{1}{2}$SE$\frac{1}{4}$, S$\frac{1}{2}$NE$\frac{1}{4}$</p> <p>Section 9: SE$\frac{1}{4}$, S$\frac{1}{2}$SW$\frac{1}{4}$, S$\frac{1}{2}$NW$\frac{1}{4}$, W$\frac{1}{2}$NE$\frac{1}{4}$, SE$\frac{1}{4}$NE$\frac{1}{4}$</p> <p>Section 16: W$\frac{1}{2}$</p> <p>Township 7 South, Range 1 West, SLM</p> <p>Sec. 24: Lot 6 Area 58.0 acres.</p> <p>Sec. 34: Lots 1 and 2 also SW 1/4 of NE 1/4 of section, Also W 1/2 of SE 1/4 of section. Area 180 acres.</p> <p>Sec. 35: All of Lot 3. 11.0 acres.</p> <p>Township 8 South, Range 1 West, SLM</p> <p>Sec. 20: Lot 64.10 acres.</p> <p>Sec. 21: All. Less lots 3, 6, 8 and 12 and W 1/2 of Lot 2. Area 595 acres. Lot 1, Area 22.3 acres. Lot 2, Area 23 acres. Lot 3, Area 56 acres. Lot 4, Area 67 acres. SE 1/4 of W 1/2 of NW 1/4, SE of NW 1/4. Area 260.0 acres. W 1/2. Area 320 acres. Lot 2, Area 39.80 acres. Lot 3, Area 37.0 acres. Lot 4, Area 67 acres. All. Less lots 3, 5, 12, 41 and E 1/2 of 63. Area 565 acres. Commencing at the SE corner of sd section; thence W 132.50 ft, m or l, to E line of the State Road; thence NE 1/4 along the E line of sd State Road; 7930 ft; more or less, to point where the E line of sd State Road with the E line of Section 20; thence S along the E line of sd section 20 & 29, 7930 ft m or l, to beginning. 12.06 acres.</p>	11425.28	11426.2		

DESCRIPTION RIDER

Township 10 South, Range 1 East, SIM

Section 10: Commencing at SE corner of Sec 10, North 60 rods; West 160 rods; South 60 rods; East 160 rods to beg, cont 60 acres.

Section 14: Commencing at NW corner of Sec 14, East 12 chs; South 61°42'37" West 205 ft; South 71°41'14" West 235.7 ft; SWLY along arc of 398.5 ft curve to left (Chord South 54°46'26" West 421 ft) 719 ft to Sec line; NLY along Sec line 430 ft to beg, cont 2.76 acres.

Section 15: Commencing at NE corner of Sec 15, West 40 chs; South 40 chs; East 27.5 chs; North 34° East 188.09 ft; North 30°33'20" East 284.26 ft; North 31°08'22" East 784.40 ft; on arc of curve to left 304.69 ft; North 21°45'11" East 162 ft; North 1020 ft more or less to beg, cont 149.54

Containing in all 212.30 acres, more or less

Initial for identification D. R. K. H.K.

Guarnett and Della R. Kendall

NOT LEGIBLE FOR MICROFILM

46124

Della Guarnett Kendall
1627 601-603

1870 NOV 15 AM 10:55

MINN. S. REIN
DEPT. OF
PA. 8.50
ASS. 8.50
IND. 8.50
R. 8.50

(17)

remainder of document #43060-80 on microfilm

LIT-4486-VV

BOOK 1697 PAGE 603

BOOK 1882 PAGE 904

NOT LEGIBLE FOR MICROFILM

LEASE SCHEDULE

BOOK 1882 PAGE 883

617

EXHIBIT "A", PAGE 54 OF 70 STATE OF

Utah

COUNTY OF

Utah

LEASE NO	LESSOR	DATE	ITEM	DESCRIPTION	GROSS ACRES	NET ACRES	ACQUISITION BOOK	PAID
11-4437-2222	Continued							
			Sec. 32:	Commencing at the SE corner of section; thence W 192.75 ft to the E line of the State Road; thence NE 1/4 along the E line of Sd Highway r of w 5280 ft, m or l to the N line of sd section; thence E along sd N line of sd section; 132.50 ft to the NE corner of se section; thence S along the E line of sd section; 5230 ft m or l to the point of beginning. Area 20.03 acres, m or l.				
			Sec. 33:	All. 640 acres.				
			Sec. 34:	W 1/2, SE 1/4, SW 1/4 NE 1/4. Area 520.0 acres. Lot 2. Area 38.50 acres. Lot 1. Area 51.60 acres.				
			Sec. 35	The SW 1/4 of SW 1/4 and Lots 1, 2, and 3 of sd section. Area 166 acres m or l.				
			Township 9 South, Range 1 West, 51A					
			Sec. 1:	Lot 1 and acreation land in SW 1/4 of sd section. Area 80 acres.				
			Sec. 2:	Lots 1, 2, 3, S 1/2 of N 1/2; S 1/2. Area 592.75 acres.				
			Sec. 3:	All. Area 640 acres.				
			Sec. 4:	All. Area 640 acres.				
			Sec. 5:	Commencing at the SE corner of sd section; thence W 265 ft to E line of State Road; thence NE 1/4 along E line of sd State Road r of w. 1029.50 ft; thence E 258.50 ft m or l, to E line of sd section; thence S along the E line of sd section; 1029.50 ft, m or l to beginning. Area 6.11 acres, m or l.				
			Sec. 9:	All. 640 acres.				
			Sec. 10:	All. 640 acres.				
			Sec. 16:	The W 1/2 of W 1/2; N 1/2 of SE 1/4 of SE 1/4. N 1/2 of NE 1/4 of NW 1/4. S 1/2 of NE 1/4; S 1/2 of NE 1/4 of NE 1/4; NE 1/4 of SE 1/4; SE 1/4 of SE 1/4 of SE 1/4; SE 1/4 of NW 1/4; NE 1/4 of SE 1/4. Area 459 acres. E 1/2. Area 320 acres.				
			Sec. 15:	All. Less N 300 ft. Area 603.64 acres.				
			Sec. 20:	W 1/2. Area 320 acres.				
			Sec. 21:	W 1/2; SW 1/4 of NE 1/4; S 1/2 of NW of NE 1/4; W 1/2 of SE 1/4. 469 acres.				
			Sec. 28:	Commencing at the NW corner of sd section; thence S 2140 ft; thence E 2610 ft; thence S 784 ft; thence E 2640 ft; thence N 2924 ft; thence W 5230 ft to beginning. Area 354.42 acres.				
			Sec. 29:					

Township 10 South, Range 1 West, SM

Section 23: Com 20 chs South of NW cor Sec 23; South 5 chs; East 9 chs; North 5 chs; West 9 chs to beg, cont 4.50 acres.

ALSO: NW $\frac{1}{4}$ NW $\frac{1}{4}$, SW $\frac{1}{4}$ SW $\frac{1}{4}$

ALSO: Com at SW cor of SE $\frac{1}{4}$ NW $\frac{1}{4}$ of Sec 23; East 12 rds; South 17' East 3.45 chs; North 72 $^{\circ}$ 30' West 3.20 chs; North 17' West 3.20 chs to beg, 1.02 acres.

ALSO: Com 30 rds East of NW cor of Sec 23; South 80 rds; East 2 rds to County Road; NE'LY following said road to point 65 rds East of beg; West 65 rds to beg, cont 15 acres.

ALSO: Com 25 chs South of NW cor of Sec 23; South 35 chs; East 20 chs; North 33 chs; West 4 chs; South 2.15 chs; North 69 $^{\circ}$ 50' West 7.75 chs; North 1.64 chs; West 9 chs to beg, cont 67.03 acres.

Section 22: E $\frac{1}{2}$ SE $\frac{1}{4}$, SW $\frac{1}{4}$, NW $\frac{1}{4}$ SE $\frac{1}{4}$, W $\frac{1}{2}$ SW $\frac{1}{4}$ SE $\frac{1}{4}$, S $\frac{1}{2}$ NE $\frac{1}{4}$

ALSO: Com 80 rds North and 52 rods West of SE cor of NE $\frac{1}{4}$ of Sec 22; North 48 rds; West 37 rds; North 32 rds; West 71 rds; South 30 rds; East 108 rds to beg, cont 45.75 acres.

ALSO: Com at N $\frac{1}{4}$ corner of Sec 22; South 40 chs; West 40 chns; North 35.46 chs; East 18.94 chns; North 39 $^{\circ}$ 51'18" West 5.91 chs; East 24.85 chs to beg, cont 152.25 acres.

ALSO: Com at NE cor of Sec 22; South 20 chs; West 13.50 chs; North 6.90 chs; South 86 $^{\circ}$ 45' East 1.90 chs; North 56 $^{\circ}$ 45' East 2.21 chs; North 66 $^{\circ}$ East 5.04 chs; North 9.98 chs; East 5.14 chs to beg, cont 17.15 acres.

Containing in all 762.70 acres, more or less

Initial for identification CE7

Carl E. Finch

46128

UT-4486-YY

remainder of document #43060-80 on microfilm

NOT LEGIBLE FOR MICROFILM

BOOK 1882 PAGE 905

BOOK 1882 PAGE 905

EXHIBIT "A", PAGE 55 OF 70, STATE OF Utah COUNTY OF Utah

LEASE NO	LESSOR	LEASEE	DATE	TERM	DESCRIPTION	GROSS ACRES	NET ACRES	RECORDED BOOK PAGE
UI-4437-2222	Continued-----							
					<p>Sec. 33: All. Area 640 acres.</p> <p>Sec. 34: The W 1/2 of NW 1/4 and W 1/2 of SW 1/4 of sd section. Area 131.65 acres.</p> <p>Also, Comm S 89° 12' E 5.66 chs of the SW corner of the SE 1/4 of sd section, thence S 89° 12' W 25.66 chs; thence N 20.10 chs; thence N 89° 45' E 25.38 chs; thence S 0° 48' E 19.88 chs to beginning. 51.66 acres.</p> <p>Township 10 South, Range 1 West, SLM</p> <p>Sec. 3: Commencing at the SW corner of section, thence N 20 chs; E 21.50 chs; S 140.41 E 10.31 chs; thence W 4 chs; thence S 10 chs; thence W 20 chs to beginning. Area 44.1 acres.</p> <p>Commencing at the NW corner of sd section, thence E 264.0 ft; thence S 764.9 ft to point on W-ly side of Current Creek Drainage; thence along said drainage as follows: S 16° 58' W 310.6 ft; thence continuing along said drainage S 26° 28' W 1194.6 ft; thence continuing along said drainage S 37° 40' W 354.1 ft; thence continuing along sd drainage S 39° 46' W 915 ft; thence continuing along sd drainage S 6° 30' E 857.71 ft; thence W 1319.7 ft; thence N 3960 ft to beginning. Area 180.39 acres.</p> <p>Also, Beginning at a pt in a fence line which pt is S along the section line 104.29 ft from the NW corner of sd section; thence S 89° 36' E along sd fence line 1395.2 ft to a fence line; thence N 0° 26' W along sd fence line 104.6 ft to a fence line; thence S 89° 42' E along said fence line 1363.0 ft to a fence line; thence S 0° 24' E along sd fence line 664.9 ft to a point on the W-ly side of the Current Creek Drainage as follows: S 16° 58' W 410.6 ft; thence continuing along sd drainage S 26° 28' W 1194.6 ft; thence continuing along said drainage S 37° 40' W 354.1 ft; thence continuing along sd drainage S 39° 46' W 915.0 ft; thence continuing along sd drainage S 6° 30' E 963.4 ft to a fence line, thence N 0° 02' W along sd fence line 3961.4 ft to beginning. Containing a platted area of 182.0 acres.</p> <p>Sec. 4: Commencing at the NE corner of sd section, thence running W 1750 ft; thence S 590 ft; thence S 75° 50' E 572 ft; thence S 17° 5' E 500 ft; thence S 16° 30' E 505 ft; thence S 2° 20' W 580 ft; thence S 11° 15' E 500 ft; thence S 18° 30' E 520 ft; thence S 5° E 590 ft; thence S 586 ft; thence S 14° 55' E 540 ft; thence E 700 ft; to the SE corner of sd section; thence N one mile to beginning. Area 151.35 acres.</p>			

Exhibit "A-5"
DESCRIPTION RIDER

Township 10 South, Range 1 West, S1M

Section 10: NE $\frac{1}{4}$, E $\frac{1}{2}$ SW $\frac{1}{4}$

Section 11: Com 10.35 chs East and 1.24 chs South of Northwest cor SE $\frac{1}{4}$ of Sec 11; East 9.61 chs; South $\frac{3}{4}$ ⁰ West 9.71 chs; North 86 $\frac{1}{2}$ ⁰ West 9.87 chs; North 1 $\frac{1}{4}$ ⁰ East 9.23 chs to beg. (9.28)

ALSO: Com 23.50 chs North and 14.50 chs West of Southeast cor of Sec 11; North 9.71 chs; West 5.51 chs; South 9.71 chs; East 5.51 chs to beg. (5.31 ac)

Section 12: Com 20 chs East of Southwest cor of Sec 12; North 3 rods; Northeast 42 chs; South 53 rods; West 40 chs to beg. (28 ac)

Section 13: Com 2 chs East of Northwest cor SW $\frac{1}{4}$ of Sec 13; South 5 chs; East .25 of a ch; South 15 chs; East 17.75 chs; North 15.50 chs; North 71⁰ West 10.50 chs; North 1.25 chs; West 8.25 chs to beg. (33.84)

Township 9 South, Range 1 West, S1M

Section 26: Com 12.02 chs West of Southeast cor of SW $\frac{1}{4}$ of Sec 26; North 30' East 9.47 chs; North 89 $\frac{1}{2}$ ⁰ West 5 chs; South 30' West 10 chs; South 89 $\frac{1}{2}$ ⁰ East 5 chs; West 1⁰ East 53 links to beg. (5ac)

Section 35: Com at Southeast cor of NW $\frac{1}{4}$ of Sec 35; North 8.36 chs; North 59 $\frac{1}{2}$ ⁰ West 7.40 chs; South $\frac{1}{2}$ ⁰ West 10 chs; South 89 $\frac{1}{2}$ ⁰ East 7.50 chs; North 1.62 chs to beg. (7.45 ac)

ALSO: Com 1.62 chs South of Northeast cor of SW $\frac{1}{4}$ of Sec 35; South 11 chs; North 89 $\frac{1}{2}$ ⁰ West 12.63 chs; North $\frac{1}{2}$ ⁰ East 11 Chs; South 89 $\frac{1}{2}$ ⁰ East 12.50 chs to beg. (13.32 ac)

ALSO: 12.51 chs East and 1.37 chs South $\frac{1}{2}$ ⁰ West of Northwest cor of SW $\frac{1}{4}$ of Sec 35; South $\frac{1}{2}$ ⁰ West 11 chs; South 89 $\frac{1}{2}$ ⁰ East 10 chs; North $\frac{1}{2}$ ⁰ East 11 chs; North 89 $\frac{1}{2}$ ⁰ West 10 chs to beg. (11 ac)

ALSO: Com 17.49 chs West of Southeast cor of NW $\frac{1}{4}$ of Sec 35; North $\frac{1}{2}$ ⁰ East 8.54 chs; North 89 $\frac{1}{2}$ ⁰ West 5 chs; South 10 chs; East 5 chs; North $\frac{1}{2}$ ⁰ East 1.46 chs to beg. (5 ac)

Containing in all 358.20 acres, more or less

Initial for identification ED

Everett Dale and Fay Okelberry

remainder of document #43060-80 on microfilm

1978 NOV 15 AM 11:01
TAM CO. OF ARIZONA
DEPUTY CLERK
PR. ASS. INC.
S T R

Fay Okelberry
1697
1614-416

LIT-4486-72

NOT LEGIBLE FOR MICROFILM

BOOK 1537 PAGE 615

48929

BOOK 1882

PAGE 907

LEASE SCHEDULE

BOOK 1882 PAGE 885

619

EXHIBIT "A", PAGE 56 of 70 STATE OF Utah COUNTY OF Utah

LEASE NO	LESSOR	LESSEE	DATE	TERM	DESCRIPTION	GROSS ACRES	NET ACRES	RECORDED BOOK	PAGE
UI-4437-2222	Continued-----				The NW 1/4 and the NW 1/4 of SW 1/4 and N 1/2 of SW 1/4 of SW 1/4 and N 1/2 of NE 1/4 of SW 1/4 and SW 1/4 of NE 1/4 of SW 1/4 of sd section. Area 250 acres The N 1/2 of NW 1/4 of SE 1/4 of SW 1/4 of sd section. 5 acres.				
					Commencing at the NW corner of NE 1/4 of sd section thence E 13.50 chs thence S 590 ft thence S 25°50' E 572 ft thence S 17° E 500 ft thence S 18°35' E 505 ft thence S 2°20' W 580 ft thence S 11° E 500 ft thence S 18°30' E 530 ft thence S 50° E 590 ft thence S 56° E 540 ft thence W 39 chs thence N 10 chs; W 20 chs; thence N 5 chs; thence E 10 chs; N 5 chs; E 20 chs; N 10 chs; W 10; N 50 chs to beginning. Area 167.55 acres.				
					Sec. 9: Commencing at the NE corner of sd section and running thence W 888 ft thence S 40 chs; thence E 888 ft; thence N 40 chs; thence E 888 ft; thence N 40 chs to begin Area 53.82 acres.				
					Sec. 19: The part of the SW 1/4 of the SE 1/4 of sd section lying E of the Canal. 23 acres.				
UI-4511-A	Verl Christopherson et ux	The Anschutz Corporation	5/22/78	10 yrs.	Township 7 South, Range 2 East, S11 Section 33 - Com 10 chs W of SE cor of SE 1/4, W 5 chs, N 20 ch Section 34: - Com SW cor SW 1/4 of sec, E 40 rds; N 80 rds; W 40 rds; S 80 rds to beg. Area 20 acres. ALSO com at NW cor of SW 1/4 sec, S 80 rds; W 40 rds; N 80 rds to beg. Area 20 acres. ALSO com at NE sec cor; W 10.5 chs; S 5.2 chs; NE 11.7 chs to beg. Area 2.87 acres.	75.86	75.86		

Town 10 Range 1 West, S. E. N.

Section 10: Beginning 10 chains West and .75 chains North of Southeast corner of section, West 9.80 chains, North 12 chains, West 1 chain, North 7 chains, East 9.34 chains, South 7 chains, East 1.40 chains, South 12 chains to beginning (18.18 acres). The North 8 acres of the following:

Beginning 1.60 chains North and 12.25 chains West of Southeast corner of NE $\frac{1}{4}$, West 10 chains, North 20 chains, East 15 chains, South 10 chains, West 5 chains, South 10 chains to beginning (8 acres). Beginning 1.00 chains North and 3.25 chains West of Southeast corner of NE $\frac{1}{4}$, North 20 chains, West 5 chains, South 10 chains, West 5 chains, South 10 chains East 10 chains to beginning (14.25 acres).

Section 11: Beginning 7.20 chains North of Southwest corner of NW $\frac{1}{4}$, South 70° West 2 chains, South 34° West 2.66 chains, North 8.61 chains, East 6 chains, South 2.50 chains, West 1.60 chains, South 1.90 chains, West 1 chain to beginning (3.33 acres).

Section 12: Beginning at Southwest corner of NW $\frac{1}{4}$, East 8.12 chains, North 6.78 chains, West 4 chains, South 2.50 chains, West 1.67 chains, South 3.32 chains, West 2.55 chains, South 1.72 chains to beginning (2.50 acres).

Section 14: Beginning at Southeast corner of NW $\frac{1}{4}$, North 15 chains, West 22.50 chains, South 15 chains, East 22.50 chains to beginning (35 acres). Beginning 10 chains East of Northwest corner of section, East 6.75 chains, South 25 chains, West 6.75 chains, North 25 chains to beginning (16.88 acres). Beginning 10.75 chains West of Northeast corner of NW $\frac{1}{4}$, West 12.50 chains, South 25 chains, West 11.50 chains, South 15 chains, East 11.50 chains, North 15 chains, East 12.50 chains, North 25 chains to beginning (48.50 acres). Beginning at Northwest corner of section, South 40 chains, East 5 chains, North 15 chains, East 5 chains, North 25 chains, West 10 chains to beginning (32.50 acres). Beginning at Northeast corner of NW $\frac{1}{4}$, West 10.75 chains, South 25 chains, East 5 chains, North 14.565 chains, East 5 chains, North 10.43 chains to beginning (18.50 acres).

Section 15: Beginning .50 chains West of Northeast corner of SE $\frac{1}{4}$, West 39.50 chains, South 12.75 chains, East 39.50 chains, North 12.75 chains to beginning (50.36 acres).

containing in all 248 acres, more or less.

Initialed for identification

Lee

Lee Okelberry

(14)

STATE OF IOWA
 DEPT. OF REVENUE
 PR. ASST. 11.50
 S. I. IND. R.

1978 NOV 15 AM 11:04

The Okelberry Corp.
 No. 1697
 620-622

46131

BOOK 1882 PAGE 908

UT-4486-8013

LEASE SCHEDULE

BOOK 1882 PAGE 886

620

EXHIBIT "A", PAGE 57 of 70 STATE OF Utah COUNTY OF Utah

LEASE NO	LESSOR	LESSEE	DATE	TERM	DESCRIPTION	GROSS ACRES	NET ACRES	RECORDED BOOK	PAGE
01-511-B	Theodore A. Halladay et ux	The Anshutz Corporation	5/24/78	10 yrs.	Township 7 South, Range 2 East, SLN Com 12.30 chs E of NE cor SW 1/4 Sec 3, T7S, R2E, SLN; S 1/2 W .82 ch; S 65° E 3.7 ch; S 34° W 2.25 ch; S 66° W .5 ch; N 87° W 1.68 ch; S 1° W 11.71 ch; S 89 E 5 ch; N 1° E 16.16 ch; W 5 chs to beg. Area 7.26 acres. Com 12.3 chs E & S 1° W .92 ch fr NE cor SW 1/4 Sec 3, T7S, R2E, SLN; S 65° E 3.7 ch; S 34° W 2.25 ch; S 66° W .5 ch; N 87° W 1.68 ch; N 1° E 3.63 chs to beg. Area .80 acre. Com. 8.22' chs N & 12.20' chs W of SE cor of Sec 4, T 7 S, R 2 E, SLN; N 11 chs to S side of Provo City Boat Harbor Road; W 5.8 chs along said Road N 25° E 11 chs along said Road; N 7/6 30' W 15.5 chs along said road; S 21.2 chs, more or 1 to an E-W fence; E 16.2 chs to beg. Area 32.14 acres. Less sold Provo City. Area 30.96 acres. Com. 14.91 chs N & 19.504 chs W from SE cor Lot 4, Sec 4, T 7 S, R 2 E, SLN; N 1° E 120 ft; S 89° E 100 ft; S 1° W 120 ft; N 89° W 100 ft to beg. Area .28 of an acre. Com. 11.52 chs N & 19.55 chs N 22° E of SE cor of Sec 4, T 7 S, R 2 E, SLN; N 89° W 2.53 ch; N 70° W 11.58 ch; N 10° W 8.60 ch; N 12.75 ch; S 67° 13' E 5.42 ch; S 153° E 6.33 ch; S 63° E 1.47 ch; N 15° 25' E .75 ch; S 63° E 3.50 ch; S 2 3/4° W .75 ch; N 17 3/4° E 2.90 ch; S 19° 59' E 2.03 ch; S 69° 26' E 30 lks; S 1° W 13.62 chs to beg. Area 25.77 acres.	148.94	148.94		

NOT LEGIBLE FOR MICROFILM

Township 9 South Range 1 West of the S.L.M.
x Section 26: y Comm. 10.55 chains North and 18 chains East of SW Corner of Section 26, thence East 5 chains; thence North 10 chains; thence West 5 chains; thence South 10 chains to beginning. *8855-59*

Township 10 South Range 1 West of the S.L.M.
x Section 2: x Comm. 16.95 chains North of Southwest Corner of Section 2, thence East 6.75 chains; thence North 4.61 chains; thence West 6.75 chains; thence South 4.61 chains to beginning. Also: x Comm. 1015.14 feet North of SW Corner of Section 2, thence East 6.75 chains; thence North 232.26 feet more or less; thence West 6.75 chains; thence South 232.26 feet more or less to beginning.

x Section 3: x Beginning 13.43 chains East and 14.25 chains South of NW Corner of NE $\frac{1}{4}$ of SE $\frac{1}{4}$ of Section 3, thence East 13.75 chains; thence South 3.50 chains; thence West 13.75 chains; thence North 3.50 chains to beginning. Also: Comm. 16.95 chains North of SE Corner of Section 3, thence North 4.61 chains; thence North 87 $\frac{1}{2}$ ° West 13.40 chains; thence South 2° East 5 chains; thence East 13.21 chains to beginning. Also: Comm. 1015.14 feet North of SE Corner of Section 3, thence North 232.26 feet; thence West 856 feet; thence South 2° East 348 feet; thence North 89° 30' East 620 feet; thence North 101 feet; thence East 221.5 feet to beginning.

x Section 14: x NW $\frac{1}{4}$ of SE $\frac{1}{4}$. Also: Comm. 20 chains North of SE Corner of Section 14, thence North 100 feet; thence West 2.50 chains; thence North 1220 feet; thence West 17.50 chains; thence South 20 chains; thence East 603.05 feet; thence North 1232 feet; thence East 466.95 feet; thence South 1096.34 feet; thence North 89° 53' East 1.79 feet; thence South 100 feet; thence South 89° 53' West 1.79 feet; thence South 35.66 feet; thence East 250 feet to beginning.

x Section 15: x Comm. 15 chains West of NE $\frac{1}{4}$ of Section 15, thence South 18 chains; thence West .25 of a chain; thence South 2 chains; thence East 234.5 chains; thence North 20 chains; thence West 218 feet to beginning. Also: Comm. at NW Corner of NE $\frac{1}{4}$ of NE $\frac{1}{4}$ of Section 15, thence South 18 chains; thence East 2.75 chains; thence North 2 50' West 18.05 chains; thence West 3.88 chains to beginning. Also: Comm. 3.88 chains East of NW Corner of NE $\frac{1}{4}$ of NE $\frac{1}{4}$ of Section 15, thence South 20' West 18 chains; thence West 2.75 chains; thence South 2 chains; thence East 4.55 chains; thence North 2 chains; thence East 25 links; thence North 18 chains; thence West 2 chains to beginning. Also: Comm. 18.50 chains East of NW Corner of NE $\frac{1}{4}$ of Section 15, thence East 1.50 chains; thence South 20 chains; thence West 1.50 chains; thence North 20 chains to beginning. Also: Comm. at NE Corner of NE $\frac{1}{4}$ of Section 15, thence South 1320 feet; thence West 772 feet; thence North 1320 feet; thence East 772 feet to beginning.

ii+ Township 11 South, Range 2 West, SLM
Section 10: S $\frac{1}{2}$ NW $\frac{1}{4}$, SW $\frac{1}{4}$ NE $\frac{1}{4}$, N $\frac{1}{2}$ SW $\frac{1}{4}$, N $\frac{1}{2}$ NW $\frac{1}{4}$ SE $\frac{1}{4}$

Containing in all 337.21 acres, more or less

Initial for identification *m e*

Henry B. and Marjorie Cook

1978 NOV 15 AM 11:06
The Security Dept
1697
625
1600

BOOK 1882 PAGE 909 124-46133

NOT LEGIBLE FOR MICROFILM

LEASE SCHEDULE BOOK 1882 PAGE 887

621

EXHIBIT "A", PAGE 58 OF 70 STATE OF Utah COUNTY OF Utah

LESSOR	LESSEE	DATE	TERM	DESCRIPTION	GROSS ACRES	NET ACRES	RECORDED BOOK PAGE
John T. Hansen et ux	The Anschutz Corporation	5/17/78	10 yrs.	<p>Com. at SW cor of Sec 3, T 7 S, R 2 E, SLM; E 11.62 chs; S 17.50 chs; W 4.12 chs; S 2.23 chs; S 25.4° W 2.09 chs; S 3.03 chs; S 69°31' E 1.78 chs; S 5.47 chs; S 01 2/4° W 1.69 chs; N 06° 24' W 2.96 chs; S 61° W 3.20 chs; N 32.70 chs to beg. Area 30.18 acres.</p> <p>Township 8 South, Range 2 East, S1N</p> <p>Com. at SW cor of NW 1/4 of Sec 3, T 9 S, R 2 E, S1B1W; N 20 chs; E 16 chs; S 20 chs; W 16 chs to beg. Area 32 acres.</p> <p>Com. 13 chs W of SW cor of NW 1/4 of Sec 3, T 9 S, R 2 E, S1M; N 20 chs; W 6 chs; S 20 chs; E 6 chs to beg. Area 12 acres.</p> <p>Com. at SE cor of NE 1/4 of Sec 4, T 9 S, R 2 E, S1M; W 2 chs; N 20 chs; S 2 chs; S 20 chs to beg. Area 4 acres.</p>	153.84	153.84	
Continued-----							
UI-4511-B							
UI-4511-C							

Exhibit "A-8"
DESCRIPTION RIDER

Township 10 South, Range 1 West, SLM

Section 13: Com 10.30 chs East of SW cor of NW $\frac{1}{4}$ of Sec 13; North 5.50 chs; NE 1.50 chs; East 3.30 chs; South 6.60 chs; West 9.50 chs to beg, 6.30
ALSO: Com 9.50 chs North and .75 chs East of SW cor; North 10 chs; East 15 chs; South 10 chs; West 15 chs to beg, cont 15 ac.

Section 14: Com 10.75 chs East of SW cor Sec 13; East 19.25 chs; North 19.50 chs; West 4.24 chs; South 10 chs; West 15 chs; South 9.50 chs to beg, 22.53

ALSO: Com 15.75 chs East and 19.50 chs North of SW cor of SW $\frac{1}{4}$ Sec 13; East 10 chs; South 10 chs; West 10 chs; North 10 chs to beg, 10 acres.

Section 24: NE $\frac{1}{4}$ NW $\frac{1}{4}$, S $\frac{1}{2}$ NE $\frac{1}{4}$, N $\frac{1}{2}$ SE $\frac{1}{4}$, SE $\frac{1}{4}$ SE $\frac{1}{4}$ 23333

Township 9 South, Range 1 West, SLM

Section 35: Com 20 rds 10 ft West and 68 rods North of SE cor of SW $\frac{1}{4}$ of Sec 35; West 25 rds 10 ft; North 40 rds; East 25 rds 10 ft; South 40 rds to beg, cont 6.40 acres.

Township 10 South, Range 1 East, SLM

Section 5: Com 10 chs North of SW cor of Sec 5; East 5 chs; North 10 chs; West 5 chs; South 10 chs to beg, cont 5 acres.

Section 6: N $\frac{1}{2}$ SE $\frac{1}{4}$ SE $\frac{1}{4}$, N $\frac{1}{2}$ SW $\frac{1}{4}$ SE $\frac{1}{4}$
9900-60 100-60

Containing in all 345.23 acres, more or less

Initial for identification O. W. R.

Owen W. and Rhea LaFern Horton, and Max O. and Barbara Horton

46135

LIT-4486-FFF

remainder of document #43060-80 on microfilm

BOOK 1882 PAGE 910

NOT LEGIBLE FOR MICROFILM

BOOK 1882 PAGE 910

EXHIBIT "A", PAGE 59 OF 70 STATE OF Utah COUNTY OF Utah

LEASE NO	LESSOR	LESSEE	DATE	TERM	DESCRIPTION	GROSS ACRES	NET ACRES	RI-GROUND BOOK PAGE
T1-4511-C	Continued				<p>Com. 2.17 chs E & S 1 2/29 W 19.45 chs of NE cor of NE1 of Sec 19, T 8 S, R 2 E, SL2M; N 1 2/29 E 7.209 chs; N 09° W 7.16 chs; S 11 1/2° W 3.299 chs; S 83° E 7.09 chs to beg. Subject to R of W on X side. Area 2.12 acres.</p> <p>Com. 26 chs W & 17.35 chs S of NE cor of Sec 3, T8S, R2E, SLM; N 19.40 chs; N 87°20'W 3 chs; S 19.40 chs; S 87°30'E 3 chs to beg. Also: Com 26 chs W & 17.35 chs S & 3 chs N 87°30'W fr NE cor of Sec 3, T8S, R2E, SLM; N 19.40 chs; N 87°30'W 2 chs; S 2.17 chs; W 1.146 chs; S 17.09 chs; S 87°30'E 3.147 chs to beg. Also: Com 7.20; chs E of SE cor of NW1 of Sec 3, T8S, R2E, SLM; S 17.09 chs; N 87°30'W 3.409 chs; N 16.75 chs; S 3.449 chs to beg. Area 17.50 acres</p> <p>Com. 2 chs W of SE cor of NE1 of Sec 4 T 8 S, R 2 E, SLM; N 20 chs; W 19 chs; S 20 chs; E 19 chs to beg. Area 7/6 acres.</p> <p>Com. W 2.17 chs from NE cor of Sec 19, T 8 S, R 2 E, SL2M; N 30° E 1.30 chs; N 99° W 2.73 chs; N 99° W 311.4 ft; S 11 1/2° W 17.37 chs; S 83° E 7.16 chs; N 1 3/9° E 16.06 chs to beg. Together with & subject to R of W on X side to John Thomas Hanson. Area 12.08 acres, more or less.</p>			

NOT LEGIBLE FOR MICROFILM

- X Commencing 20 chains West and 10 chains North of the Southeast corner of Section 11, Township 10 South, Range 1 West, Salt Lake Meridian; thence North 10 chains; thence West 5 chains; thence South 10 chains; thence East 5 chains, to beginning. Area 5 acres.
- X Commencing 0.60 of a chain East of the center of Section 11 in Township 10 South of Range 1 West of the Salt Lake Base and Meridian; thence North 1° East 7.90 chains; thence West 0.75 of a chain to the quarter section line; thence South 88° West 15.00 chains; thence North 40° West 6.00 chains; thence West 2.50 chains; thence North 83° 25' West 11.51 chains to the Northwest corner of a piece of land conveyed to Bikkel Foselson by Paul Foselson, and wife, deed of which is recorded in the office of the County Recorder of Utah County, Utah, in Book 112 of Deeds at page 6; thence South 0.25 of a chain; thence South 83° 25' East 11.51 chains; thence East 2.23 chains; thence South 40° East 6.00 chains; thence East 0.41 of a chain, more or less, to center of creek; thence Southeasterly along the center of creek to a point 3.86 chains, more or less, North and 10.05 chains, more or less, West of the point of beginning; thence South 89° East 1.00 chain; thence South 14.91 chains, more or less, to the Southwest corner of a piece of land deeded by James H. Jenkins to Bikkel Foselson; thence South 89° East 9.05 chains; thence North 0.32 chain; thence South 86° East 0.35 of a chain; thence North 1° 22' East 9.83 chains to the place of beginning. Area 18.23 acres, more or less.
- X Beginning at the center of Section 23, Township 10 South, Range 1 West, Salt Lake Meridian, thence South 0° 17' East 7.55 chains, thence following along or near Current Creek North 82° West 5.10 chains, thence North 72° 30' West 7.50 chains, thence North 79° 45' West 4.80 chains, thence North 0° 17' West 3.80 chains to the North line of the Southwest quarter of said Section 23, thence East 16.85 chains to the place of beginning. Containing 9.84 acres, more or less.
- + Beginning South 0° 17' East 7.55 chains from the center of Section 23, Township 10 South, Range 1 West, Salt Lake Meridian, thence following along or near Current Creek North 82° West 5.10 chains, thence North 72° 30' West 7.50 chains, thence North 79° 45' West 7.50 chains, thence along forty line South 55.00 chains, thence East along Section line 20 chains to the Southwest corner of the Southwest quarter of said Section 23, thence North 32.45 chains to the place of beginning. Containing 69.31 acres, more or less.
- X The Southwest quarter of the Northeast quarter, and the West half of the Southwest quarter of Section 23, Township 10 South, Range 1 West, Salt Lake Meridian. Containing 120 acres, more or less.
- X Beginning 3.74 chains North of the Northeast corner of the Southeast quarter of the Southwest quarter of section 23, Township 10 South, Range 1 West, Salt Lake Meridian, thence South 13.13 chains, thence South 23° 58' East 2.72 chains, thence South 60° 45' East 2.32 chains, thence North 18° 56' East 13.35 chains, thence North 45° 23' West 3.71 chains, thence North 74° 39' West 5.12 chains to the place of beginning. Containing 8.50 acres, more or less.

X Also: Beg 2 chs North of the Southwest corn of the SE $\frac{1}{4}$ of Section 11, T10S, R1W, S1M; North 8.50 chs; East 10 chns; North 18.50 chns; East 4.70 chns; South 18.50 chns; East 5 chns; South 8.50 chns; West 20 chns to pt of beg, cont 24.59 ac.

X ALSO; Com 60 links East and South 1°22'30" West 1.24 chns from the Northwest cor of the SE $\frac{1}{4}$ of Sec 11; South 2°12 $\frac{1}{2}$ ' West 9.85 chns; South 86 $\frac{1}{2}$ ° East 9.87 chns; North 1-3/4° East 9.25 chns; North 89 $\frac{1}{2}$ ° West 9.70 chns to pt of beg, 8.37 acres.

Containing in all 263.64 acres, more or less.

Initial for identification EAW

Ernest A. and Bethea W. Wolf

49271

UT 4486-MMM

remainder of document #43060-80 on microfilm

BOOK 1708 PAGE 408

BOOK 1882 PAGE 911

NOT LEGIBLE FOR MICROFILM

LEASE SCHEDULE BOOK 1882 PAGE 889

623

EXHIBIT "A", PAGE 60 OF 70 STATE OF Utah COUNTY OF Utah

LEASE NO	LESSOR	LESSEE	DATE	TERM	DESCRIPTION	GROSS ACRES	NET ACRES	RECORDED BOOK PAGE
11-4511-C	Continued-----	-----						
11-4511-D	Boyd C. Sunderland et ux	The Anschutz Corporation	5/17/78	10 yrs.	<p>Com. 2.17 chs W 19.45 chs S 1 3.24 7 707 chs N 33° W of NE cor of Sec 10, T 8 S, R 2 E, SLM; N 99° W 7 chs; N 3° W 20.3 chs; S 93° E 9.3 chs; S 121° W 20.76 chs to beg. Area 14.95 acres.</p> <p>TOWNSHIP 7 SOUTH, RANGE 2 EAST, SLM</p> <p>1/2 of following lease, propt Com. 21.79 chs N & 50 lks W of SE cor of Sec 20, T 7 S, R 2 E, SLM; N 19.30 chs; W 17 chs; N 65° W 2 chs; S 73 A° W 2.50 chs S 60° E 9.70 chs; S 19° W 2.30 chs; S 71° E 2.20 chs; S 64° W 1.40 chs; S 77° E 3.90 chs; S 43° E 3.50 chs; E 7.90 chs to beg. Area 9.92 acres.</p> <p>Township 5 South, Range 1 East, SLM Com 671.7 ft S & 224.4 ft E of NE cor SW 1/4 Sec 5, T5S, R1E, SLM; S 45° W 262.56 ft; S 100 ft; W parallel to 1/4 Sec line 98.74 ft m or 1 to Sec line; Nly along Sec line 525 ft m or 1; S 56° 12' 03" W 77.15 ft; SEly on ave of 147.75 ft pad cur to R 65.75 ft; S 50° 47' E 119.9 ft to beg. Area 1.87 acres.</p> <p>Com. 1217.6 ft E of NW cor of SW 1/4 of Sec 5, T 5 S, R 1 E, SLM; S 30° W 155 ft; E 125.7 ft m or 1; N 30° E 155 ft W along S boundary of E-W lane 133 ft</p>	268.19	268.19	

Township 10 South, Range 1 West, S. L. M.

- * Section 26: Beginning 9.82 chains North and 75 Links North $89\frac{1}{2}^\circ$ West of Southeast corner of SW $\frac{1}{4}$, North $1\frac{1}{2}^\circ$ West 3.34 chains, North $89\frac{1}{2}^\circ$ West 3.34 chains, North $89\frac{1}{2}^\circ$ West 6.09 chains, South 30° West 3.33 chains, South $89\frac{1}{2}^\circ$ East 6.23 chains to beginning (2.05 acres). Also beginning 13 chains North and 84 links North $89\frac{1}{2}^\circ$ West of Southeast corner of SW $\frac{1}{4}$, North $1\frac{1}{2}^\circ$ West 3.34 chains, North $89\frac{1}{2}^\circ$ West 5.95 chains, South $3^\circ 30'$ West 3.34 chains, South $89\frac{1}{2}^\circ$ East 6.09 chains to beginning (2 acres).
- * Section 34: Beginning 0.25 chains South of Northeast corner of section, West 2.18 chains, South 10 chains, East 2.18 chains, North 10 chains to beginning (2.18 acres)
- * Section 35: Beginning 17.92 chains East and 43 links South $\frac{1}{2}^\circ$ West of Northwest corner of section, South $\frac{1}{2}^\circ$ West 10 chains, South $89\frac{1}{2}^\circ$ East 5 chains, North $\frac{1}{2}^\circ$ East 10 chains, North $89\frac{1}{2}^\circ$ West 5 chains to beginning (5 acres). Also beginning 7.92 chains East and 33 links South $\frac{1}{2}^\circ$ West of Northwest corner of section, South $\frac{1}{2}^\circ$ West 10 chains, South $89\frac{1}{2}^\circ$ East 5 chains, North $\frac{1}{2}^\circ$ East 10 chains, North $89\frac{1}{2}^\circ$ East 5 chains to beginning (5 acres). Also beginning 16.51 chains West and 2.03 chains North $1\frac{1}{2}^\circ$ West of Southeast corner of SW $\frac{1}{4}$, North $\frac{1}{2}^\circ$ West 15 chains, North 10 chains, West 1° South 4.20 chains, South 10 chains, South 1° West 15.10 chains, East 5.10 chains to beginning (11.17 acres). Also beginning 7 chains West and 1 chain South of Northeast corner of NW $\frac{1}{4}$, West 10 chains, South 10 chains, East 10 chains, North 10 chains to beginning (10 acres). Beginning 1.72 chains West and 1.97 chains North $1\frac{1}{2}^\circ$ West and 7.54 chains North $\frac{1}{2}^\circ$ West from Southeast corner of SW $\frac{1}{4}$, North 7.545 chains, South 89° West 9.81 chains, North 10 chains, South 89° West 2.75 chains, South 10 chains, South $\frac{1}{2}^\circ$ East 15.09 chains, West 2.25 chains, South 22 chains, East 5 chains, North 2 chains, North $\frac{1}{2}^\circ$ West 7.54 chains, North 49° East 9.81 chains to beginning (15.17 acres)
- * Also beginning 33 links South of Northwest corner of section, South 10 chains, East 7.89 chains, North $\frac{1}{2}^\circ$ East 10 chains, North $89\frac{1}{2}^\circ$ West 7.92 chains to beginning (7.92 acres).

Township 10 South, Range 1 West, S. L. M.

- X Section 2: Beginning 1.25 chains North of Southwest corner of section, South 89° East 6.75 chains, South 10.13 chains, West 6.75 chains, North .60 chain, West 3.25 chains, East 3.60 chains to beginning (10.05 acres) North 9.52 chains,
- X Also beginning 17.50 chains East and 1 chain North of Northwest corner of SW $\frac{1}{4}$, East 10 chains, South 10 chains, West 10 chains, North 10 chains to beginning (10 acres). Also beginning 11.80 chains West of Northeast corner of NW $\frac{1}{4}$, South 22 chains, West 4.875 chains, North 40° East 22 chains, East 304.85 feet to beginning (10.44 acres)
- X Section 10: Beginning 1226.1 feet East and 523.7 feet North of Southwest corner of NE $\frac{1}{4}$, North 602.9 feet, East 200 feet, South 602.9 feet, West 200 feet to beginning (2.77 acres). SW $\frac{1}{4}$ NW $\frac{1}{4}$, Also beginning at Southwest corner of section, North 40 chains, East 20 chains, South 2 chains, Northeast 3.50 chains, South 84° East 10.30 chains, South 69° East 9.50 chains, South 3.50 chains, South 52° West 10.69 chains, South 84° West 3.77 chains, South 28° West 3.34 chains, South 20' West 3.18 chains, South 25° West 370 chains, South 2° West 5.29 chains, South $2\frac{1}{2}^\circ$ East 3.44 chains, West 18.79 chains to beginning (104.66 acres). Beginning 8.40 chains South of Northeast corner of section, South 19.30 chains, West 3.25 chains, North 18.99 chains, East 3.25 chains to beginning (6.24 acres)
- X Section 11: Beginning 9 chains South of Northwest corner of section, South 18.70 chains, North 27° East 3.50 chains, North 60° East 3.70 chains, North 14.25 chains, West 6.75 chains to beginning (9.16 acres)

Township 10 South, Range 1 East, SLM

- X Section 7: Beg at a pt in a fence line said pt being the Southeast corner of S.c 6 and the Northeast corner of Sec 7; South $89^\circ 37'$ West along fence line 1364.79 ft to a fence line; South $0^\circ 30'$ East along said fence line 1336.82 ft to a fence line; North $89^\circ 27'$ East along said fence line 1250.13 ft to a fence line on the Northwesterly side of US HWY 50 and 6; South $44^\circ 34'$ West along fence line 1015.01 ft to a curve concave North westerly having a radius of 1951.51 ft an interior angle of $27^\circ 08'$ a chord bearing South $56^\circ 33'$ West and a chord length of 770.87 ft; SW'ly around the periphery of said curve 775.95 ft to a fence line along US Hwy 50 and 6; South $71^\circ 42'$ West along said fence line 1197.94 ft to a fence line; North $0^\circ 24'$ West along said fence line 3626.61 ft to a fence line; South $88^\circ 46'$ East along said fence line 3978.59 ft to a fence line; South $0^\circ 06'$ East along said fence line 577.02 ft to a fence line on the NW'ly side of US HWY 50 and 6; South $44^\circ 29'$ West along said fence line 105.10 ft to a fence line; South $89^\circ 25'$ West along said fence line 1223.35 ft to pt of beg

LEASE SCHEDULE

BOOK 1882 PAGE 890

624

EXHIBIT "A", PAGE 61-67-70 STATE OF Utah COUNTY OF Utah

LEASE NO	LESSOR	LESSEE	DATE	TERM	DESCRIPTION	GROSS ACRES	NET ACRES	RECORDED BOOK PAGE
01-4511-D	Continued				<p>Com 10 chs N & 958.63 ft S of NE cor- SE1 Sec 6, T5S, R1E, SLM; W 9.75 chs; S 176.37 ft; E 9.75 chs; N 176.37 ft to beg. Area 2.60 acres.</p> <p>Com 1/4 along 1/4 Sec line 434 ft m or 1 fr NE cor SE1 Sec 6, T5S, R1E, SLM; S 577.5 ft; W 543.5 ft; S 381.15 ft; Ely parallel to 1/4 Sec line 1320 ft m or 1 to Sec line; Wly along Sec line 525 ft m or 1; N 56°12'33"W 31.56 ft; N 61° 26'54"W 55.58 ft; S 45°17'57"W 146.70 ft; S 89°21'25"W 75.24 ft; N 46°42'03" W 216.92 ft; N 45°17'57"E 202.13 ft; NWly on 607.95 ft rad cur to R 55.24 ft; N 34°42'33"W 37.95 ft; NWly on 537.96 ft rad cur to L 93.89 ft; N 1/4 42'03"N 75 ft to beg. Area 16.10 acres</p> <p>Com. 1/2 chs N & 4.75 chs E of SW cor of Sec 6, T 5 S, R 1 E, SLM; N 5.75 chs; N 67° 30' E 5 chs; E 6.79 chs; S by a little W. 7.75 chs; S 10.75 chs W 0.25 chs; N 10.75 chs; W 10.89 chs to beg. Area 8.27 acres.</p> <p>Com. at NW cor of E1/4 of Sec 6, T 5 S, R 1 E, SLM; S 23 chs; N by S 4.75 chs; N 67° E 5 chs; N 2 chs; N 27° E W 20.35 chs to beg. Area 12.9 Acres.</p> <p>Com. 25 rods N of SW cor of NW1/4 of Sec 6, T 5 S, R 1 E, SLM; E 57 rods to NW; NW along W fence of NW 1/4 rods; W 39 rods; S 20 rods to beg. Area 7.07 acres</p> <p>Com. 45 rods N of SW cor of NW1/4 of Sec 6, T 5 S, R 1 E, SLM; E 39 rods to NW; NW along S boundary of NW 1/4 rods; S 42 rods to beg. Area 5.02 acres.</p> <p>Com. 00 rods W of SW cor of NW1/4 of Sec 6, T 5 S, R 1 E, SLM; W 45 rods;</p>			

AL39: Beg at a pt in a fence line a pt being the Southeast cor of Sec 6 and the Northeast cor of Sec 7; South 89°37' West along said fence line 1344.71 ft to a fence line; South 0°30' East along said fence line 1336.32 ft to a fence line; North 89°27' east along said fence line 1250.13 ft to a fence line on the SW 1/4 side of US Hwy 50 and 6; North start along the Northwest side of said Hwy 1385 ft to the to the pt which is North 89°25' East 1223.35 ft from the pt of beg; South 89°25' West 1223.35 ft to the pt of beg. Containing 218.70 acres in Section 7.

Containing in all 472.59 acre, more or less

Initial for identification D. B. J.

Delwin Bert Jensen and Alice Jensen

49273

MT-4486-FFFF

remainder of document #43060-80 on microfilm

NOT LEGIBLE FOR MICROFILM

BOOK 12003 PAGE 214

BOOK 1882 PAGE 914

EXHIBIT "A", PAGE 62 OF 70 STATE OF Utah COUNTY OF Utah

LEASE NO.	LESSOR	LESSEE	DATE	TERM	DESCRIPTION	GROSS ACRES	NET ACRES	REFERENCE BOOK PAGE
11-4511-11	Continued-----				<p>H 25 rods; E 22 rods; S 34 rods along RR line to beg. Area 6.17 acres. Cont. at NW cor of SE1 of Sec 6, T 5 S, R 1 E, S 10 E; S 22 rods; NW along S 11.75 rods; N 20 rods to beg. (Less 1.11 acre sold Standard Oil) Area 22.29 acres.</p> <p>Com. S 29' E 221.70 ft fr NW cor of Sec 6, T 5 S, R 1 E, S 10 E; E 663.37 ft; S 1° E 535.60 ft; S 20° 30' E 1990.40 ft; S 22' E 1733.75 ft; N 22' W 16.5 ft fr cen of Sec 6; S 89° 33' N 1055.70 ft; N 11° W 991.73 ft N 37° 32' W 285.20 ft; N 76° 48' W 351.75 ft to E-ly line of RR; N 42° 16' W 120.28 ft; N 28' W 229.60 ft to beg. Area 56.19 acres.</p> <p>A Strip of land situated in SW 1/4 of Sec 6, T 5 S, R 1 E, S 10 E; and in NE 1/4 of Sec 1, T 5 S, R 1 W, S 10 E; beg at a pt on the Meridian line 1,000 ft S from NE cor of Sec 1; NW-ly along the line of a curve to the left having a radius of 869 ft a distance of 92.3 ft m or l; N 05° 49' W 600 ft; N 49° 11' E 25 ft; N 05° 49' W 100 ft to a pt in S R of W line of Utah Company's Fairfield Branch; S 27° 30' E 300 ft; N 49° 11' W 25 ft; S 52° 49' E 245.7 ft; SE-ly along the line of a curve to the right having a radius of 769 ft a distance of 100 ft m or l to a pt on the Meridian line; N along said N line 25 ft; SE-ly along the line of a curve to the right having a radius of 757 ft a distance of 23 ft m or l to W R of W line of Standard Oil; NW-ly along said W R of W line 30 ft m or l</p>			

Description rider

Township 10 South, Range 1 West, SLM

X: Com 20 chns West and 7 chns North from the corner of Sections 23, 24, 25 and 26; North $59\frac{1}{2}^{\circ}$ East 1.5 chns; South 20° East 1.70 chns; North 89° East 1 chn; South $44\frac{1}{2}^{\circ}$ East 3.46 chns; North $40-3/4^{\circ}$ East 4.70 chns; South $46-3/4^{\circ}$ East 2.32 chns; North $27-3/4^{\circ}$ East 2.00 chns; South $35-1/4^{\circ}$ East 2.30 chns; South $1\frac{1}{2}^{\circ}$ East 1.75 chns; South $48\frac{1}{4}^{\circ}$ East 4.00 chns; North $26\frac{1}{2}^{\circ}$ East 2.70 chns; South $55\frac{1}{2}^{\circ}$ East 2.00 chns; North 51° East 2.12 chns; South 62° East 1.70 chns; South $2\frac{1}{4}^{\circ}$ West 1.30 chns; North $71\frac{1}{2}^{\circ}$ East 3.35 chns; South $40\frac{1}{2}^{\circ}$ East 2.30 chns; South $22-3/4^{\circ}$ East 2.00 chns; South $80-3/4^{\circ}$ East 1.18 chns; South $20^{\circ}8'$ West 2.90 chns; South $73^{\circ}22'$ East 3.09 chns; South $84^{\circ}50'$ East 1.98 chns; South $24^{\circ}45'$ East 1.69 chns; South $88^{\circ}34'$ East 1.73 chns; North $5^{\circ}2'$ West 0.74 chns; North $81^{\circ}11'$ East 1.49 chns; North $2\frac{1}{2}^{\circ}$ East 0.82 chns; North $85\frac{1}{2}^{\circ}$ East 6.34 chns; North 6.30 chns; North 45° East 23 chns; North 20 chns to center of Sec 24; West 60 chns; South 33 chns to pt of beg, cont 194 acres.

4: LESS AND EXCEPT: Beg 0.74 chns South of the Northwest corner of the $SE\frac{1}{4}SE\frac{1}{4}$ of Sec 23; South 13.13 chns; South $23^{\circ}53'$ East 2.72 chns; South $60^{\circ}45'$ East 2.32 chns; North $18^{\circ}56'$ East 13.35 chns; North $45^{\circ}23'$ West 3.71 chns; North $76^{\circ}39'$ West 5.12 chns to pt of beg, cont 4 acres.

Containing in all 190 acres, more or less.

Initial for identification T.B.H.

Timothy B. Hannifin, Jr. and Lorna B. Hannifin

NOT LEGIBLE FOR MICROFILM

49276

UT-4486-1111

remainder of document #43060-80 on microfilm

BOOK 1203 PAGE 417

BOOK 1882 PAGE 915

130

NOT LEGIBLE FOR MICROFILM

LEASE SCHEDULE BOOK 1882 PAGE 892

626

EXHIBIT "A", PAGE 63, OF 70 STATE OF Utah COUNTY OF Utah

LESSOR	LESSEE	DATE	TERM	DESCRIPTION	GROSS ACRES	NET ACRES	RECORDED BOOK	PAGE
Continued				to a pt on said meridian line; S along said meridian line 12.5 ft m of 1 to beg. Area 2.34 acres, m or 1. Com. at SW cor corner of Sec 6, T 5 S, R 1 E, S1/4; N 25 rods; E 25 rods; S 25 rods; W 25 rods to beg. Area 5.16 acres Com. S 25' E along Sec line 1075.00 ft & W 1221.12 ft from E cor of Sec 6, T 5 S, R 1 E, S1/4; S 25' E 622.50 ft S 29° 23' W 555.15 ft; N 16' W 622.27 ft; N 29° 23' E 652.55 ft to beg. Area 9.50 acres Com. 1.25 chs N & 740.75 ft E of E cor of Sec 6, T 5 S, R 1 E, S1/4; E 307 ft; N 10.75 chs; W 207 ft; S 10.75 chs to beg. Also Com. 12 chs N of SW cor Sec 6, T 5 S, R 1 E, S1/4; E 4.75 chs; N 2.17 chs; SW-ly 5 chs; S 4.26235 chs to beg. Area 7.35 acres. Com. 15.25 chs E & 10.75 chs S of NW cor of SW 1/4 of Sec 6, T 5 S, R 1 E, S1/4; S 10.70 chs; E 21 chs; N 11° 15' W 13.75 chs; W 14.50 chs to beg. Area 20.50 acres. Com. 4.30 chs N of sec of Sec 6, T 5 S, R 1 E, S1/4; N 9 chs; E 4.50 chs; S 7.90 chs; W 4.10 chs to beg. Area 3.10 acres. Com at DEER RR E R/W intersects N body of Public Road N & S through cen of Sec 6, T5S, R1E, S1/4; S1/4 along sd R/W line 972 ft. to E body of Robert Kinder's prop; N 73 ft to a pt 25 ft fr & at right angles to cen line at Eng. Sta. 232 plus 90; N 120° 05' 1/2 25 ft fr & parallel to sd cen line 972 ft to R body line of sd prop; S 74 ft to beg. Area 1.65 acres.				

S/2 NE
SE/4
9/52-68

Lots 17 to 63 inclusive in Section 17, Township 8 South, Range 1 West, Salt Lake Base and Meridian, Area 270 acres.

N/4 NE
E/2 NW
9/52-68

+ Lots 1, 2, and 4 of Section 3, Township 8 South, Range 1 West, Salt Lake Base and Meridian. Expressly including any interest of grantor in and to all accretion, reliction or riparian land adjacent thereto. Area 117 acres.

SWNE
S/2 NW
W/2 SE
SW/4
9/52-68

X Commencing 21.45 chains South and 7 chains West of the Northeast corner of the Southwest Quarter of Section 31, Township 5 South, Range 2 East, Salt Lake Meridian; South 18.75 chains; West 18.50 chains; North 13.60 chains; North 62° West 16.20 chains; North 10 chains, East 13.50 chains; South 1.50 chains; East 9.75 chains; South 9.88 chains; East 9.85 chains; South 9.98 chains; West .50 chains to beginning, Less rr. Area 83.88 acres.

1340

E/2 SE
9/52-68

X Commencing at the Southeast corner of Lot 4, Section 31, Township 5 South, Range 2 East, Salt Lake Base and Meridian; West 7.10 chains; North 18.76 chains; East 7.10 chains; South 18.76 chains to beginning. Area 13.07 acres.

1340

SE NE
9/52-68

X Commencing 18.76 chains North of the Southeast corner of the Southwest Quarter of Section 31, Township 5 South, Range 2 East, Salt Lake Base and Meridian; North 9.88 chains; West 6.83 chains; South 9.88 chains; East 6.83 chains to beginning. Area 6.75 acres.

SWS E
9/52-68

X Commencing 4.50 chains North of the Southwest corner of the Southeast Quarter of Section 26, Township 5 South, Range 1 East, Salt Lake Base and Meridian; North 8.50 chains; East 13.25 chains; South 8.50 chains; West 13.25 chains to beginning. Area 10.93 acres.

UT-4511-5

NOT LEGIBLE FOR MICROFILM

BOOK 1882 PAGE 916

BOOK 1595 PAGE 26

NOT LEGIBLE FOR MICROFILM

LEASE SCHEDULE BOOK 1882 PAGE 893

627

EXHIBIT "A", PAGE 64 OF 70 STATE OF Utah COUNTY OF Utah

LEASE NO	LESSOR	LESSEE	DATE	TERM	DESCRIPTION	GROSS ACRES	NET ACRES	RECORDED BOOK PAGE
UT-4511-D	Continued							
UT-4511-E	Alan F. Argyle et ux	The Anschutz Corporation	5/11/78	10 yrs.	<p>Com. 19.75 chs W of NE cor of Sec 6, T5S, R1W, SLM; W 0.50 chs; S 25.50 chs; W 10 chs; S 4.50 chs; S 20 chs; N 121 chs; W 9.75 chs; N 174 chs to beg. Area 17.44 acres.</p> <p>Com 10 chs W & 952.63 ft S of NE cor SE4 Sec 6, T5S, R1E, SLM; S 660 ft N or 1; E 660 ft; N 660 ft N or 1; N 10 chs to beg. Area 10 acres.</p> <p>Com. 10 chs S of NE cor of Sec 1, T5S, R1W, SLM; W 4.50 chs; S 400 E 7.50 chs; N 4.30 chs to beg. Area .49 acres.</p> <p>Com. 1535 ft S of NE cor of Sec 1, T5S, R1W, SLM; N 950 W along RR 714.4 ft; N 40 E 25 ft; N 95049' W along RR 800 ft; S 40 W 25 ft; N 52019' W along RR 330.5 ft to I.A. RR S 70049' W along L.A. RR 191 ft to Jordan river, S 400 E along river 935 ft; S 14007' E along river 769 ft; N 76013' E 1206 ft along N side wash, N 1157 ft to beg. Area 44.70 Acres.</p> <p>Township 8 South, Range 2 East, SLM</p> <p>Com. at SE cor of Lot 4 of Sec 10, T0S, R2E, SLM; N 210 W 19.40 chs; W 0.90 chs; S 10.30 chs; E 9.47 chs to beg. Less .17 acre sold. Area 9.29 acres.</p>	165.11	165.11	

W 1/2 SE
S 1/2 NE
NW
S 1/2 NW
9.152.68

✕ Lots 5, 6, 11, 12, 21 to 31 inclusive, 39, 42 inclusive 55, 58 inclusive; East Half of the Southwest Quarter; Lots 3 (43.50 acres) and 4 (47 acres) and North 7/8 of Lot 2 (42.44 acres) all in Section 9, Township 8 South, Range 1 West, Salt Lake Base and Meridian. Total area 442.94 acres.

W 1/2 SE
S 1/2 NE
NW
S 1/2 NW
9.152.68

✕ The East half; The South half of the Southwest Quarter ; and Northeast Quarter of the Southwest Quarter of Section 5, Township 8 South, Range 1 West, Salt Lake Base and Meridian. Area 440 acres.

W 1/2 SE
S 1/2 NE
NW
S 1/2 NW
9.152.68

✕ All of Section 16, Township 8 South, Range 1 West, Salt Lake Base and Meridian. Area 586.5 acres. (Part of Section is in Utah Lake).

W 1/2 SE
S 1/2 NE
NW
S 1/2 NW
9.152.68

✕ West half; the Southeast Quarter of the Northeast Quarter; North half of the Southeast Quarter and Lot 1, all in Section 4, Township 8 South, Range 1 West, Salt Lake Base and Meridian. Area 480 acres.

W 1/2 SE
S 1/2 NE
NW
S 1/2 NW
9.152.68

✕ West half and the Northwest Quarter of the Northeast Quarter of Section 34, Township 7 South, Range 1 West, Salt Lake Base and Meridian. Area 360 acres.

W 1/2 SE
S 1/2 NE
NW
S 1/2 NW
9.152.68

✕ East half and the Southwest Quarter of Section 33, Township 7 South, Range 1 West, Salt Lake Base and Meridian. Area 480 acres.

W 1/2 SE
S 1/2 NE
NW
S 1/2 NW
9.152.68

✕ All of Lots 3 and 5 and the Southwest Quarter of the Northwest Quarter of Section 3, Township 8 South, Range 1 West, Salt Lake Base and Meridian. Area 99.8 acres.

Containing 3,390.87 acres more or less.

Reserving, however, unto the Lessor the exclusive right in any manner and upon any terms which are deemed desirable by Lessor to sell, license, lease, and use any and all other minerals and gases (other than oil and gas), but not limited to water and geothermal steam, to improve and use the surface for farming and grazing; building fences, buildings, recreation facilities; and engaging in any lawful activity whatsoever on the leased premises.

EXHIBIT "A", PAGE 65 OF ZONING STATE OF Utah COUNTY OF Utah

LEASE NO	LESSOR	LESSEE	DATE	TERM	DESCRIPTION	GROSS ACRES	NET ACRES	RECORDED BOOK PAGE
UT-4511-E	Continued-----				<p>Township 8 South, Range 1 East, SLMA.</p> <p>Cum. at pt on E side of a county road ad pt S 247.3 ft & E 1153.1 ft fr NW cor Sec 15, T 8 S, R 2 E, SLM; N 96° 09' E 330.7 ft along a fence; S 34° 32' W 191.2 ft along a fence; S 02° 36' N 249.6 ft to E side of county road; N 20° 39' E along rd road 98.3 ft N 3° 31' W along same road 95.1 ft m or 1 to beg. 1 acre. (Utah Coordinate bearing), Central Zone). Area 1.0 acre.</p> <p>Com. 247.3 ft S & 1153.10 ft N & S 3° 31' E 05.10 ft & S 20° 39' W 09.30 ft & N 02° 36' E 30 ft m or 1 fr NW cor Sec 15, T 8 S, R 2 E, SLM; S 4° 30' N 645 ft; E 274.56 ft; N 12° W 178.20 ft; N 28° E 726 ft; N 36° 30' W 191.40 ft; S 30° W 165 ft; S 93° W 42.20 ft; S 34° 32' W 191.20 ft; S 02° 36' W 219.60 ft m or 1 to beg. Area 5.99 acres.</p>			

NOT LEGIBLE FOR [unclear]

LEASE SCHEDULE BOOK 1882 PAGE 895

EXHIBIT "A", PAGE 66 of 70 STATE OF Utah COUNTY OF Utah

639

LEASE NO	LESSOR	LESSEE	DATE	TERM	DESCRIPTION	GROSS ACRES	NET ACRES	RECORDED BOOK PAGE
17-4511-F	Continued-----							
UI-4511-F	Wallace M. Sorensen et ux	The Anschutz Corporation	5/13/78	10 yrs.	<p>Township 8 South, Range 1 East, S1M Section 24: W&NW¼</p> <p>Township 8 South, Range 2 East, S1M</p> <p>Com 11.65 chs S of N½ cor Sec 3, T8S, R2E, S1M; S 87°31' E 1.57 chs; S 5.7 chs; E 15.9 chs; S .9° 32' N ch; N 49° 57' W 1.539.80 ft m or 1 to sec line; N 6.6 chs m or 1 to beg. Area 4.39 Ac.</p> <p>Com 500 ft E of NW cor Sec 3, T8S, R2E S1M; S 16.12 ft; S 24° E 20.01 chs; N 17.13 ft; N 21° 22' W 1320.65 ft to beg. .52 of an acre.</p> <p>Com In fence cor on Ely side of River Lane S 502.92 ft & E 612.49 ft fr NW cor Sec 4, T8S, R2E, S1M; S 89° 11' E along fence line 116.60 ft to fence cor; S 29° 34' W along fence line 402.65 ft to fence cor; S 49° 27' E along fence B/C; 29 ft to can line ditch; S 39° 22' W along cen line of ditch 202.67 ft; S 49° 27' W along ditch 49.25 ft; S 66° 33' W along cen line of ditch 413.56 ft to fence line on Nly side of River Lane; N 65° 5' W along fence on Nly line of road 158.42 ft to fence cor; N 6° 32' E 314.91 ft to pt in fence line; N 36° 06' E along fence line 564.77 ft; N 29° 33' W 268.95 ft to pt in fence line; N 39° 56' W along fence line 459.82 ft to fence cor on Ely line of River Lane; N 21° 22' W along Ely line of River Lane 719.51 ft to beg Area 28.202 acres.</p>	204.72	204.72	

LEASE NO	LESSOR	LESSEE	DATE	TERM	DESCRIPTION	GROSS ACRES	NET ACRES	RECORDED BOOK PAGE
UI-6511-F	Continued-----	-----	-----	-----	<p>Com S 427.99 ft & W 327.69 ft fr N1 cor Sec 4, T8S, R2E, S1W; Along fence lines as follows: S 9°49'30" E 213.40 ft; S 87°33'30" E 699.70 ft to W line of R/W; along sd R/W S 17°17'30" W 622.71 ft; S 19°31'20" W 582.51 ft to fence cor; Along fence lines N 77°11' W 297 ft; S 34°12'30" W 506.90 ft; S 56°02' W 218 ft; S 88°02' W 25 ft; N 31°12'40" W 234.40 ft; N 42°11'20" E 29 ft; N 32°33' E 262.40 ft; N 40°05'30" W 91.70 ft; N 26°57'40" E 23.90 ft; N 26°19' E 371.47 ft; S 78°19' E 464.10 ft to beg. Area 28.8 acres.</p> <p>Com S 52.00 ft & E 91.21 ft fr cor Sec 4, T8S, R2E, S1W; S 17°14' W 524.60 ft; S 40°29' W 883.50 ft; S 51°30' W 245.20 ft; S 59°39' W 400 ft; S 57°24' E 204.80 ft; N 40°18' E 823.30 ft; N 15°34' W 1054 ft; N 89° W 224.65 ft to beg. Area 24.16 acres.</p> <p>Com. .82 ac W of NE cor of SPT of Sec 4, T 3 S, R 2 E, S1W; S 11.91 chs; E .89 chs; S 1° W 9.55 chs; N 89° 70' W 11.20 chs; N 23° W 10.40 chs; N 56° 19' W 3.11 chs; N 89° 15' W 4.53 chs; N 40° W 1.13 chs; N 72° 10' W 5.17 chs; N 31° 30' E 2.04 chs; E 15 chs to beg. Area 19.70 acres.</p> <p>Com 18.25 chs S of N1 cor Sec 3, T8C, R2E, S1W; S 1.95 chs; S .8 of a ch; S 32°30' E 9 chs; E 6.6 chs; N 12° 610 ft; N 89°57' W 819.80 ft n or l to beg. Area 9 acres.</p> <p>Com. 12 chs S of SE cor of NW of Sec 3, T 8 S, R 2 E, S1W; S 6 chs; W 20 chs; N 6 chs; E 20 chs to beg. Area 12 acres.</p>			

LEASABLE FOR MICROFILM

LEASE SCHEDULE

BOOK 1882 PAGE 897

631

EXHIBIT "A", PAGE 68 OF 70 STATE OF Utah COUNTY OF Utah

LEASE NO.	LESSOR	LESSEE	DATE	TERM	DESCRIPTION	GROSS ACRES	NET ACRES	RECORDED BOOK PAGE
UJ-4311-F	Continued-----	-----	-----	-----	<p>Com. E 257.69 ft fr N; cor Sec 3, T R S. R 2 E, SLM; S 11' E 026.13 ft; S 33' E 520.7 ft; N 89°20' W 513.30 ft; N 16' 30" W 1341.10 ft; E 511.27 ft to beg. 15.73 acres.</p> <p>Com S 195.13 ft & E 1175.20 ft fr N1 cor Sec 4, T8S, R2E, SLM; N 56°50'30"W 631.70 ft along cen of ditch; S 74°37' E 109.80 ft to fence line; Along fence line as follows: S 55°07'30" E 510 ft; S 22°59' E 201.40 ft; S 77°22'20"W 559.50 ft along N fence line of county road to beg; Area 5 acres.</p> <p>Com In fence line on Ely bank of Sp. Fork River S 230.13 ft & W 53.85 ft fr NW cor Sec 4, T8S, R2E, SLM; N 00°25' E along fence lines 450.50 ft to fence cor on S side of River Lane; S 87°03' E along fence on S side of road; 47.71 ft to fence cor; S 75° E 60.39 ft; N 83° 30' E 32.46 ft; N 05° W 50.53 ft on S side of River Lane; S 87°03' E on S side of road 485.12 ft; S 42°55' E 14.85 ft; S 78° E on Ely side of River Lane 127.05 ft; S 5°24' E on line of road 415.00 ft; S 21° 18' E along fence & Wly line of road 1226.48 ft; S 1916' W 56.71 ft; S 30°50' W along fence & road 322.49 ft to fence cor; S 41°13' E on S Wly line of River Lane 355.12 ft; S 17°49' E on line of road 55.07 ft; S 6° E 465.36 ft; S 12°24' E 216.19 ft to Nly line of S4 road 77; S 82°03' W on N line of S4 road 48.51 ft to NEly bank of Sp. Fork river; N & Wly along Ely bank of Sp.</p>			

NOT LEGIBLE FOR MICROFILM

LEASE SCHEDULE

BOOK 1882 PAGE 898

632

EXHIBIT "A", PAGE 69 OF 70 STATE OF Utah COUNTY OF Utah

LEASE NO	LESSOR	LESSEE	DATE	TERM	DESCRIPTION	GROSS ACRES	NET ACRES	RECORDED BOOK PAGE
UI-4511-F	Continued-----							
UI-4511-G	Andrew Poulsen et ux	The Anschutz Corporation	5/9/78	10 yrs.	<p>Con. CO.12 chs N of NE cor of Lot 1 of Sec 4, T 8 S, R 2 E, S1W; N 2.50 chs; W 14.40 chs; S 3.40 chs; S 70° 52' 35" chs; S 6° 35' W 6.05 chs; S 17° 40' W 10.54 chs; E 0.51 ch; N 57° 19' E 15.25 chs; N 70° E 4.47 chs; N 9.24 chs to beg. Area 22.25 acres.</p> <p>Township 8 South, Range 1 East, S1W Section 14; commencing 6.02 chains N. of SW¼ of SW¼, N. 33.98 chs. W. 31.80 chs; S. 21 deg. 20 min. E. 36.57 chs; E. 18.42 chs. to FOB</p>	85.44	85.44	
UI-4511-H	Phil Edwards et ux	The Anschutz Corporation	5/16/78	10 yrs.	<p>Township 7 South, Range 2 East, S1N Com 200.20 ft E of SW cor of Sec 7, T 7 S, R 2 E, S1W; E 4.50 chs; N 1° E. 3.57 chs; S 90° E .50 ch; N 1° E 19 chs; S 97° W 3.75 chs; S 1° W 10 chs; N 89° W 11 chs S 1° W 3.57 chs to beg. Area 5.07 acres.</p> <p>Com. 31.25 chs S of NW cor of Sec 4, T 5 S, R 2 E, S1W; E 37 chs; S3 along channel of slough to N boundary of Co Road; S 93° 50' W 20 chs; N 80° 50' W to shore of Utah Lake; N-ly along rd lake shore to pt due N of beg; E to beg. Area 36.79 acres. Less .09 acres sold to Division of Parks & rec.</p>	102.40	102.40	

EXHIBIT "A", PAGE 70 OF 70 STATE OF Utah COUNTY OF Utah

LEASE NO	LESSOR	LESSEE	DATE	TERM	DESCRIPTION	GROSS ACRES	NET ACRES	RECORD BOOK	PAID
UI-4511-11	Continued-----								
UI-4511-11	Eldred C. Nicholes et ux	The Anschutz Corporation	5/9/78	10 yrs.	Com. 200.2 ft E of NE cor of Sec 10, T 7 S, R 2 E, SLM; S 61° 52' E 8.93 ch; N 89° 25' E 14.28 ch; S 63° 50' E 10.01 ch; N 86° 30E .94 ch; S 8.50 ch n o l; W 44 ch to Lake; Along meander line to N line of Sec 5; E 6.70 ch N or l. to beg. Area 42.34 acres.	920.00	460.00		
UI-4511-12	Rex T. Carlisle et ux	The Anschutz Corporation	5/9/78	10 yrs.	Township 6 South, Range 2 West, SLM Section 15: SE ¼ Section 21: E ½ E ½ Section 22: W ½, SE ¼, S ½ NE ¼, NW ¼ NE ¼ Township 6 South, Range 2 West, SLM Section 15: SE ¼ Section 21: E ½ E ½ Section 22: W ½, SE ¼, S ½ NE ¼, NW ¼ NE ¼	920.00	460.00		

EXHIBIT "A", PAGE _____ STATE OF Utah COUNTY OF Utah

LEASE NO.	LESSOR	LESSEE	DATE	TERM	DESCRIPTION	GROSS ACRES	NET ACRES	RECORDED BOOK	PAGE
UT-4486-RR	Fay Morgan	The Anschutz Corporation	10/17/78	10 yrs.	Township 10 South, Range 1 East, SIM See Attached Exhibit "A"	412.47	412.47	1697	593
UT-4486-SS	George E. Collard Sr. etal	The Anschutz Corporation	10/17/78	10 yrs.	Township 10 South, Range 1 West, SIM Section 19: Lots 2, 3, 4, SE $\frac{1}{4}$ NW $\frac{1}{4}$, E $\frac{1}{2}$ SW $\frac{1}{4}$, all that part of W $\frac{1}{2}$ SE $\frac{1}{4}$, NE $\frac{1}{4}$ SE $\frac{1}{4}$, E $\frac{1}{2}$ NE $\frac{1}{4}$ lying W. of main canal Section 20: All that part of NW $\frac{1}{4}$ lying W. of main canal. Section 30: All that part of W $\frac{1}{2}$, NW $\frac{1}{4}$ NE $\frac{1}{4}$ lying W. of main canal.	770.40	770.40	1697	596
UT-4486-JT	Triangle Ranch, Inc.	The Anschutz Corporation	10/16/78	10 yrs.	Township 10 South, Range 2 West, SIM Section 25: SE $\frac{1}{4}$ NE $\frac{1}{4}$, NE $\frac{1}{4}$ SE $\frac{1}{4}$	1047.80	1047.80	1697	598
UT-4486-UU	Ray Kay etux	The Anschutz Corporation	10/9/78	10 yrs.	Township 10 South, Range 1 West, SIM See Attached Exhibit "A-2"	596.34	596.34	1697	604
UT-4486-VV	Guarnett Kendall etux	The Anschutz Corporation	10/17/78	10 yrs.	Township 10 South, Range 1 East, SIM See Attached Exhibit "A-3"	212.30	212.30	1697	601
UT-4486-WW	Delreese Kay	The Anschutz Corporation	10/11/78	10 yrs.	Township 10 South, Range 1 West, SIM Section 1: Com. 10 ch. N. of SW cor NW $\frac{1}{4}$, N. 10 ch., E. 15 chs., S. 10 chs., W. 15 chs., to beg. Section 2: Com. 10 chs. N. of SE cor of NE $\frac{1}{4}$, N. chs., W. 20 chs., S. 3.66 chs., S. 4.6 degrees E. 8.63 chs., E. 13.65 chs., to beg.	32.95	32.95	1697	607
UT-4486-YY	Carl E. Finch	The Anschutz Corporation	10/11/78	10 yrs.	Township 10 South, Range 1 West, SIM See Attached Exhibit "A-4"	762.70	762.70	1697	611

Exhibit "A"

NOT LEGIBLE FOR MICROFILM

Township 10 South, Range 1 East, S. 1. E.

- XSection 7: S. 1/4, S. 1/4, S. 1/4
- XSection 17: S. 1/4, N. 1/4, except .3 acre sold to Utah Power & Light Co
- XSection 18: E. 1/4, W. 1/4, N. 1/4, S. 1/4, N. 1/4, S. 1/4

Township 10 South, Range 1 West, S. 1. E.

Section 11: Beginning 8.25 chains North and 9.80 chains West of Southeast corner of NE 1/4, West 1° North 9.75 chains, North 1° East 10 chains, East 1° South 9.75 chains, South 1° West 10 chains to beginning. (9.75 acres) Beginning 18.05 chains North and 19.40 chains West of Southeast corner of NE 1/4, South 1° West 8.15 chains, North 85°38' West 6.33 chains, North 7.67 chains, East 6.32 chains to beginning (5.06 acres) Beginning 18.05 chains North and 25.76 chains West of Southeast corner of NE 1/4, South 7.67 chains, North 85°38' West 13.40 chains, North 3° East 5.25 chains, West 1.25 chains, North 1.40 chains, East 14.28 chains to beginning. (8.85 acres.)

Section 12: Beginning 2 chains East of Southwest corner of NE 1/4, East 12.50 chains, North 8.50 chains, West 9.25 chains, Southwesterly 9.25 chains, more or less, to beginning. (8.81 acres)

containing in all 412.47 acres, more or less.

Initialed for identification F.M.

Fay Morgan

BOOK 1882 PAGE 901

40121

BOOK 1697 PAGE 595

Quacherty 2 Corp

NOV 16 1970 593-595

1970 NOV 15 AM 10:50

NINA S. REID
 UTAM. CO. S. T. REID
 DEPUTY S. T. REID
 PR. LABS. FILE 189.08
 ID

(19)

UT-4486-RR

Exhibit "A-1"

Township 9 South, Range 1 East, S. 1. 1.

*Section 21: ~~31/2~~ X
*Section 22: ~~31/2~~ Y

Township 10 South, Range 1 East, S. 1. 1.

Section 23: Lots 1, 2, 7, 8, ~~31/2~~ Y

Section 23: Beginning at Southeast corner of section, West 20 chains, North 4 chains, East 20 chains, South 4 chains to beginning (2 ac) Also beginning 4 chains North of Southeast corner of section, North 85 links, North 55 1/2° West 2 chains, South 26 1/4° West 2.70 chains, North 48 1/2° West 4 chains, North 1 1/2° West 1.75 chains, North 85 1/4° West 2.30 chains, South 27 3/4° West 2 chains, North 46 3/4° West 2 chains, South 40 3/4° West 4.20 chains, North 44 1/2° West 2.7° chains, South 12°56' West 4.18 chains, North 60°45' West 2.32 chains, North 23°58' West 2.72 chains, South 2 chains, East 20 chains to beginning (5.53 acres)

Section 24: Beginning 20 chains East of Southwest corner of section, East 385 feet, North 4°30'30" West 195 feet, North 48°30' East 742.40 feet, South 5°40'30" East 557.75 feet, South 75°24'30" West 525 feet, more or less, to

Section line, East along section line 870 feet to South quarter corner, North 20 chains, Southwest 28 chains to beginning (14.70 acres). Also beginning at Southwest corner of section, East 12.50 chains, North 80° West 11.75 chains, North 22° West 2 chains, North 40° West 2.30 chains, South 71° West 3.35 chains, North 2 3/4° West 1.30 chains, North 62° West 1.70 chains, South 51° West 1 chain, South 5 chains to beginning (3.75 acres).

Section 25: Beginning at Northwest corner of section, East 20.82 chains, South 3° East 2.40 chains, North 81°40' East 2.62 chains, North 1°36' East 2.37 chains, East 17 chains, South 40 chains, West 40 chains, North 40 chains to beginning (158.39 acres.)

Sections 11, 12: Beginning 89°24'03" East 152.30 feet and North 26.79 feet from the North Quarter corner of Section 11, North 89°45'57" West 334.40 feet, North 01°11'18" East 600.42 feet, South 89°25'49" East 440.68 feet, North 88°03'33" East 236.15 feet, South 89°12'38" East 689.46 feet, South 01°23'31" East 731.87 feet, South 89°34'43" East 1913.93 feet, North 26°26'50" East 25.38 feet, South (2°15'41" East 26.17 feet, South 89°38'58" East 153.13 feet, South 22°28'22" West 704.28 feet, South 30°21'22" West 16.11 feet, South 15°13'59" West 318.71 feet, South 25°53'14" West 268.23 feet, South 28°26'35" West 465.91 feet, South 00°56'42" West 410.45 feet, North 85°49'49" West 657.09 feet, North 01°35'39" East 539.56 feet, North 88°56'14" West 1878.24 feet, North 02°19'22" East 1493.21 feet to beginning (127.26 acres)

containing in all 1047.80 acres, more or less.

Initialed for identification E.W.W.

46123

Triangle Ranch, Inc.

UT-4486-TT

NOT LEGIBLE FOR MICROFILM

BOOK 1892 PAGE 600

BOOK 1882 PAGE 902

NOT LEGIBLE FOR MICROFILM

DESCRIPTION RIDER

Township 10 South, Range 1 West, S11

Section 5: SW $\frac{1}{4}$ NW $\frac{1}{4}$, NE $\frac{1}{4}$ SW $\frac{1}{4}$, Lots 2, 3, 4

Section 6: Lots 6 and 7, E $\frac{1}{2}$ SW $\frac{1}{4}$

Section 7: Lot 1, NE $\frac{1}{4}$ NW $\frac{1}{4}$

Township 10 South, Range 1 East, S11

Section 3: Commencing 40 chns North and 14.5 chns West of SE corner of Sec 3; Southwesterly along RR Track 11.7 chns; North 67°33' West 63 ft; North 75° West 660 ft; North 25°45' East 497 ft; East 920 ft to beginning, cont 11.53 acres, more or less.

ALSO: Commencing at SE corner of NE $\frac{1}{4}$ of Sec 3; West 7.50 chs; North 0.50 chs; West 22.50 chs; North 5.50 chs; NW 10 chns; North 30 chs; East 22.50 chs; South 14.19 chns; South 34°E 20.97 chs; North 56°10' East 1.83 chs; South 39°15' East 2.91 chs; North 31°20' East 4.25 chs; South 8.53 chs to beg, cont 104.40 acres

Containing in all 596.34 acres, more or less

Initial for identification RK VK.

Ray and Velda Kay

BOOK 1882 PAGE 903

46125

BOOK 1637 PAGE 606

1978 NOV 15 AM 10:56

Wm. Duachuck Kay
1697 604-606

TIME: 3:22:10
DATE: 11/15/78
FEE: 19.50
NO. 1697
ABS. 4
IND. 11

(14)

UT-4486-44

DESCRIPTION RIDER

1258-4
112-111
12
79
71
Township 10 South, Range 1 East, S1M

Section 10: Commencing at SE corner of Sec 10, North 60 rods; West 160 rods; South 60 rods; East 160 rods to beg, cont 60 acres.

Section 14: Commencing at NW corner of Sec 14, East 12 chs; South 61°42'37" West 205 ft; South 71°41'14" West 235.7 ft; SWLY along arc of 898.5 ft curve to left (Chord South 54°46'26" West 421 ft) 719 ft to Sec line; NLY along Sec line 430 ft to beg, cont 2.76 acres.

Section 15: Commencing at NE corner of Sec 15, West 40 chs; South 40 chs; East 27.5 chs; North 34° East 188.09 ft; North 30°33'20" East 284.26 ft; North 31°08'22" East 784.40 ft; on arc of curve to left 304.69 ft; North 21°45'11" East 162 ft; North 1020 ft more or less to beg, cont 149.54

Containing in all 212.30 acres, more or less

Initial for identification D. R. K. H.K.

Guarnett and Della R. Kendall

NOT LEGIBLE FOR MICROFILM

46124

The Guarnett & Kendall
1627 601-603

1970 NOV 15 PM 10:55

STANLEY
SERVING
PR. ASST. IND. R.

(11)

BOOK 1697 PAGE 608

UT-4486-VV

BOOK 1882 PAGE 904

119

Exhibit "A-4"
DESCRIPTION RIDER

Township 10 South, Range 1 West, SEM

- Section 23: Com 20 chs South of NW cor Sec 23; South 5 chs; East 9 chs; North 5 chs; West 9 chs to beg, cont 4.50 acres.
ALSO: $\frac{1}{4}$ NW $\frac{1}{4}$, SW $\frac{1}{4}$
ALSO: Com at SW cor of SE $\frac{1}{4}$ NW $\frac{1}{4}$ of Sec 23; East 12 rds; South 17' East 3.45 chs; North $72^{\circ}30'$ West 3.20 chs; North 17' West 3.20 chs to beg, 1.02 acres.
ALSO: Com 30 rds East of NW cor of Sec 23; South 80 rds; East 2 rds to County Road; NE'LY following said road to point 65 rds East of beg; West 65 rds to beg, cont 15 acres.
ALSO: Com 25 chs South of NW cor of Sec 23; South 35 chs; East 20 chs; North 33 chs; West 4 chs; South 2.15 chs; North $69^{\circ}50'$ West 7.75 chs; North 1.64 chs; West 9 chs to beg, cont 67.03 acres.
Section 22: E $\frac{1}{2}$ SE $\frac{1}{4}$, SW $\frac{1}{4}$, NW $\frac{1}{2}$ SE $\frac{1}{4}$, W $\frac{1}{2}$ SW $\frac{1}{2}$ SE $\frac{1}{4}$, S $\frac{1}{2}$ NE $\frac{1}{4}$
ALSO: Com 80 rds North and 52 rods West of SE cor of NE $\frac{1}{4}$ of Sec 22; North 48 rds; West 37 rds; North 32 rds; West 71 rds; South 80 rds; East 108 rds to beg, cont 45.75 acres.
ALSO: Com at N $\frac{1}{2}$ corner of Sec 22; South 40 chs; West 40 chns; North 35.46 chs; East 18.94 chns; North $39^{\circ}51'18''$ West 5.91 chs; East 24.85 chs to beg, cont 152.25 acres.
ALSO: Com at NE cor of Sec 22; South 20 chs; West 13.50 chs; North 6.90 chs; South $86^{\circ}45'$ East 1.90 chs; North $56^{\circ}45'$ East 2.21 chs; North 66° East 5.04 chs; North 9.98 chs; East 5.14 chs to beg, cont 17.15 acres.

Containing in all 762.70 acres, more or less

Initial for identification CEF

Carl E. Finch

46128

UT-4486-YY

NOT LEGIBLE FOR MICROFILM

BOOK 1882 PAGE 905

BOOK 1882 PAGE 905

120

LEASE SCHEDULE BOOK 1882 PAGE 906

EXHIBIT "A", PAGE _____ STATE OF Utah COUNTY OF Utah

LEASE NO	LESSOR	LESSEE	DATE	TERM	DESCRIPTION	GROSS ACRES	NET ACRES	RECORDED BOOK	PAGE
UT-4486-ZZ	Everett Dale Okelberry et ux	The Anschutz Corporation	10/19/78	10 yrs.	Township 10 South, Range 1 West, S1M See Attached Exhibit "A-5"	358.20	358.20	1697	614
UT-4486-BBB	Lee Okelberry et ux	The Anschutz Corporation	10/18/78	10 yrs.	Township 10 South, Range 1 West, S1M See Attached Exhibit "A-6"	248.00	248.00	1697	620
UT-4486-CCC	E. Ray Okelberry et ux	The Anschutz Corporation	10/18/78	10 yrs.	Township 10 South, Range 1 West, S1M Section 14: SW $\frac{1}{4}$ SE $\frac{1}{4}$, S $\frac{1}{2}$ SE $\frac{1}{4}$ SE $\frac{1}{4}$ Section 23: NW $\frac{1}{4}$, also conn. at the NE cor of NW $\frac{1}{4}$ of section 23; S. 80 rods, W. 78 rods, E $\frac{1}{2}$ ly 102.4 rods m/1 to point 15 rods W. of Point of beg; E. 15 rods to beg.	165.00	165.00	1697	623
UT-4486-DDD	Henry B. Cook et ux	The Anschutz Corporation	10/9/78	10 yrs.	Township 9 South, Range 1 West, S1M See Attached Exhibit "A-7"	337.21	337.21	1697	625
UT-4486-EEE	Delreese Kay et al	The Anschutz Corporation	10/11/78	10 yrs.	Township 10 South, Range 1 West, S1M Section 1: Lots 1, 2, SW $\frac{1}{4}$ NE $\frac{1}{4}$, NW $\frac{1}{4}$ SE $\frac{1}{4}$ Section 3: Com. 1300.50 ft. N. of SE cor. of section 3; N. 8.39 ft.; W. 1 rod; N. 20.33 chs; W. 13 chs, to RR ROW; SW $\frac{1}{4}$ ly 126.88 rods; NE $\frac{1}{4}$ ly along ditch 880 ft.; E. 1415 ft. to beg.	204.60	204.60	1697	628
UT-4486-FFF	Owen W. Horton et al	The Anschutz Corporation	10/11/78	10 yrs.	Township 10 South, Range 1 West, S1M See Attached Exhibit "A-8"	345.23	345.23	1697	630
UT-4486-KKK	William Lee Ford et ux	The Anschutz Corporation	11/6/78	10 yrs.	Township 10 South, Range 1 West, S1M Section 9: SE $\frac{1}{4}$, E $\frac{1}{2}$ SW $\frac{1}{4}$ SW $\frac{1}{4}$, SE $\frac{1}{4}$ SW $\frac{1}{4}$, SE $\frac{1}{2}$ NE $\frac{1}{4}$ SW $\frac{1}{4}$, Section 24: NW $\frac{1}{4}$	230.00	230.00	1703	400
UT-4486-LLL	Joel Kester et al	The Anschutz Corporation	11/1/78	10 yrs.	Township 10 South, Range 1 East, S1M Section 24: NW $\frac{1}{4}$	160.00	160.00	1703	398
UT-4486-MMM	Ernest A. Wolf et ux	The Anschutz Corporation	11/7/78	10 yrs.	Township 10 South, Range 1 West, S1M See Attached Exhibit "A-9"	263.64	263.64	1703	402

Exhibit "A-5"
DESCRIPTION RIDER

Township 10 South, Range 1 West, SIM

Section 11: NE $\frac{1}{4}$, E $\frac{1}{2}$ NW $\frac{1}{4}$

Section 11: Com 10.35 chs East and 1.24 chs South of Northwest cor SE $\frac{1}{4}$ of Sec 11; East 9.61 chs; South $\frac{3}{4}$ $^{\circ}$ West 9.71 chs; North $86\frac{1}{2}$ $^{\circ}$ West 9.87 chs; North $1\frac{1}{4}$ $^{\circ}$ East 9.23 chs to beg. (9.28)

ALSO: Com 23.50 chs North and 14.50 chs West of Southeast cor of Sec. 11; North 9.71 chs; West 5.51 chs; South 9.71 chs; East 5.51 chs to beg. (5.31 ac)

Section 12: Com 20 chs East of Southwest cor of Sec 12; North 3 rods; Northeast 42 chs; South 53 rods; West 40 chs to beg. (28 ac)

Section 13: Com 2 chs East of Northwest cor SW $\frac{1}{4}$ of Sec 13; South 5 chs; East .25 of a ch; South 15 chs; East 17.75 chs; North 15.50 chs; North 71° West 10.50 chs; North 1.25 chs; West 8.25 chs to beg. (33.84)

Township 9 South, Range 1 West, SIM

Section 26: Com 12.02 chs West of Southeast cor of SW $\frac{1}{4}$ of Sec 26; North 30' East 9.47 chs; North $89\frac{1}{2}$ $^{\circ}$ West 5 chs; South 30' West 10 chs; South $89\frac{1}{2}$ $^{\circ}$ East 5 chs; West 1° East 53 links to beg. (5ac)

Section 35: Com at Southeast cor of NW $\frac{1}{4}$ of Sec 35; North 8.36 chs; North $59\frac{1}{2}$ $^{\circ}$ West 7.40 chs; South $\frac{1}{2}$ $^{\circ}$ West 10 chs; South $89\frac{1}{2}$ $^{\circ}$ East 7.50 chs; North 1.62 chs to beg. (7.45 ac)

ALSO: Com 1.62 chs South of Northeast cor of SW $\frac{1}{4}$ of Sec 35; South 11 chs; North $89\frac{1}{2}$ $^{\circ}$ West 12.63 chs; North $\frac{1}{2}$ $^{\circ}$ East 11 Chs; South $89\frac{1}{2}$ $^{\circ}$ East 12.50 chs to beg. (13.32 ac)

ALSO: 12.51 chs East and 1.37 chs South $\frac{1}{2}$ $^{\circ}$ West of Northwest cor of SW $\frac{1}{4}$ of Sec 35; South $\frac{1}{2}$ $^{\circ}$ West 11 chs; South $89\frac{1}{2}$ $^{\circ}$ East 10 chs; North $\frac{1}{2}$ $^{\circ}$ East 11 chs; North $89\frac{1}{2}$ $^{\circ}$ West 10 chs to beg. (11 ac)

ALSO: Com 17.49 chs West of Southeast cor of NW $\frac{1}{4}$ of Sec 35; North $\frac{1}{2}$ $^{\circ}$ East 8.54 chs; North $89\frac{1}{2}$ $^{\circ}$ West 5 chs; South 10 chs; East 5 chs; North $\frac{1}{2}$ $^{\circ}$ East 1.46 chs to beg. (5 ac)

Containing in all 358.20 acres, more or less

Initial for identification ED

Everett Dale and Fay Okelberry

BOOK 1882 PAGE 616

46129

BOOK 1882 PAGE 907

Mike Quachant Cook
1097 104-46

1978 NOV 15 AM 11:01

MINN. STATE
TAX. CO. REC'D
REPUBLICAN
PR. ABS. T. R.
1900

(14)

UT-4486-72

Exhibit A-6

Township 10 South Range 1 West, S. L. M.

- *Section 10: Beginning 10 chains West and .75 chains North of Southeast corner of section, West 9.80 chains, North 12 chains, West 1 chain, North 7 chains, East 9.34 chains, South 7 chains, East 1.40 chains, South 12 chains to beginning (18.18 acres). The North 8 acres of the following:
 - *Beginning 1.60 chains North and 12.25 chains West of Southeast corner of NE $\frac{1}{4}$, West 10 chains, North 20 chains, East 15 chains, South 10 chains, West 5 chains, South 10 chains to beginning (9 acres).
 - *Beginning 1.60 chains North and 3.25 chains West of Southeast corner of NE $\frac{1}{4}$, North 20 chains, West 5 chains, South 10 chains, West 5 chains, South 10 chains, East 10 chains to beginning (14.25 acres).
- *Section 11: Beginning 7.20 chains North of Southwest corner of NW $\frac{1}{4}$, South 70° West 2 chains, South 34° West 2.66 chains, North 8.61 chains, East 6 chains, South 2.50 chains, West 1.60 chains, South 1.90 chains, West 1 chain to beginning (3.33 acres).
- *Section 12: Beginning at Southwest corner of NW $\frac{1}{4}$, East 8.12 chains, North 6.75 chains, West 4 chains, South 2.50 chains, West 1.67 chains, South 3.32 chains, West 2.55 chains, South 1.72 chains to beginning (2.50 acres).
- *Section 14: Beginning at Southeast corner of NW $\frac{1}{4}$, North 15 chains, West 22.50 chains, South 15 chains, East 22.50 chains to beginning (35 acres). *Beginning 10 chains East of Northwest corner of section, East 6.75 chains, South 25 chains, West 6.75 chains, North 25 chains to beginning (16.88 acres). *Beginning 10.75 chains West of Northeast corner of NW $\frac{1}{4}$, West 12.50 chains, South 25 chains, West 11.50 chains, South 15 chains, East 11.50 chains, North 15 chains, East 12.50 chains, North 25 chains to beginning (48.50 acres). *Beginning at Northwest corner of section, South 40 chains, East 5 chains, North 15 chains, East 5 chains, North 25 chains, West 10 chains to beginning (32.50 acres).
- *Beginning at Northeast corner of NW $\frac{1}{4}$, West 10.75 chains, South 25 chains, East 5 chains, North 14.565 chains, East 5 chains, North 10.43 chains to beginning (18.50 acres).
- *Section 15: Beginning .50 chains West of Northeast corner of SE $\frac{1}{4}$, West 39.50 chains, South 12.75 chains, East 39.50 chains, North 12.75 chains to beginning (50.36 acres).

containing in all 248 acres, more or less.

Initialed for identification

Lee

Lee Okelberry

NOT LEGIBLE ON MICROFILM

BOOK 1697 PAGE 622

46131

BOOK 1882 PAGE 908

123

1970 NOV 15 AM 11:04

The Okelberry Corp.
1697 620-622

AMERICAN SECURITY PR 11.50

(17)

UT-4486-8010

Exhibit "A-7"
DESCRIPTION RIDER

NOT LEGIBLE FOR MICROFILM

Township 9 South Range 1 West of the S.L.M.
x Section 26: v Comm. 10.55 chains North and 18 chains East of
8855-59
3-2-5-1-1
SW Corner of Section 26, thence East 5 chains;
thence North 10 chains; thence West 5 chains;
thence South 10 chains to beginning. 56

Township 10 South Range 1 West of the S.L.M.
x Section 2: x Comm. 16.95 chains North of Southwest Corner
of Section 2, thence East 6.75 chains; thence
North 4.61 chains; thence West 6.75 chains;
thence South 4.61 chains to beginning. Also:
x Comm. 1015.14 feet North of SW Corner of Section
2, thence East 6.75 chains; thence North 232.26
feet more or less; thence West 6.75 chains; thence
South 232.26 feet more or less to beginning.

x Section 3: x Beginning 13.43 chain East and 14.25 chains South
of NW Corner of NE $\frac{1}{4}$ of SE $\frac{1}{4}$ of Section 3, thence
East 13.75 chains; thence South 3.50 chains;
thence West 13.75 chains; thence North 3.50 chains
to beginning. Also: Comm. 16.95 chains North
of SE Corner of Section 3, thence North 4.61 chains;
thence North 87 $\frac{1}{2}$ ° West 13.40 chains; thence South
2° East 5 chains; thence East 13.21 chains to beg-
inning. Also: Comm. 1015.14 feet North of SE
Corner of Section 3, thence North 232.26 feet;
thence West 856 feet; thence South 2° East 348 feet;
thence North 89° 30' East 620 feet; thence North
101 feet; thence East 221.5 feet to beginning.

x Section 14: x NW $\frac{1}{4}$ of SE $\frac{1}{4}$. Also: Comm. 20 chains North of SE
Corner of Section 14, thence North 100 feet; thence
West 2.50 chains; thence North 1220 feet; thence
West 17.50 chains; thence South 20 chains; thence
East 603.05 feet; thence North 1232 feet; thence
East 466.95 feet; thence South 1096.34 feet; thence
North 89° 53' East 1.79 feet; thence South 100 feet;
thence South 89° 53' West 1.79 feet; thence South
35.66 feet; thence East 250 feet to beginning.

x Section 15: x Comm. 15 chains West of NE $\frac{1}{4}$ of Section 15, thence
South 18 chains; thence West .25 of a chain; thence
South 2 chains; thence East 234.5 chains; thence
North 20 chains; thence West 218 feet to beginning.
x Also: Comm. at NW Corner of NE $\frac{1}{4}$ of NE $\frac{1}{4}$ of Section
15, thence South 18 chains; thence East 2.75 chains;
thence North 2 50' West 18.05 chains; thence West
3.88 chains to beginning. Also: Comm. 3.88 chains
East of NW Corner of NE $\frac{1}{4}$ of NE $\frac{1}{4}$ of Section 15, thence
South 20' West 18 chains; thence West 2.75 chains;
thence South 2 chains; thence East 4.55 chains; thence
North 2 chains; thence East 25 links; thence North
18 chains; thence West 2 chains to beginning. Also:
Comm. 18.50 chains East of NW Corner of NE $\frac{1}{4}$ of Section
15, thence East 1.50 chains; thence South 20 chains;
thence West 1.50 chains; thence North 20 chains to
beginning. x Also: Comm. at NE Corner of NE $\frac{1}{4}$ of Section
15, thence South 1320 feet; thence West 772 feet;
thence North 1320 feet; thence East 772 feet to
beginning.

ii Township 11 South, Range 2 West, SLM
Section 10: S $\frac{1}{2}$ NW $\frac{1}{4}$, SW $\frac{1}{4}$ NE $\frac{1}{4}$, N $\frac{1}{2}$ SW $\frac{1}{4}$, N $\frac{1}{2}$ NW $\frac{1}{4}$ SE $\frac{1}{4}$

Containing in all 337.21 acres, more or less

Initial for identification m e R B

Henry B. and Marjorie Cook

1978 NOV 15 AM 11:06
1697 625
The Deschutes County Clerk
1600
1600

BOOK 1582 PAGE 909 124-401-33

BOOK 1582 PAGE 909

UT 2496 000

Exhibit "A-8"
DESCRIPTION RIDER

Township 10 South, Range 1 West, SLM

Section 13: Com 10.30 chs East of SW cor of NW $\frac{1}{4}$ of Sec 13; North 5.50 chs; NE 1.50 chs; East 3.30 chs; South 6.60 chs; West 9.50 chs to beg, 6.30
ALSO: Com 9.50 chs North and .75 chs East of SW cor; North 10 chs; East 15 chs; South 10 chs; West 15 chs to beg, cont 15 ac.
ALSO: Com 10.75 chs East of SW cor Sec 13; East 19.25 chs; North 12.50 chs; West 4.24 chs; South 10 chs; West 15 chs; South 9.50 chs to beg, 22.53
ALSO: Com 15.75 chs East and 19.50 chs North of SW cor of SW $\frac{1}{4}$ Sec 13; East 10 chs; South 10 chs; West 10 chs; North 10 chs to beg, 10 acres.

Section 24: NE $\frac{1}{4}$ NW $\frac{1}{4}$, S $\frac{1}{2}$ NE $\frac{1}{2}$, N $\frac{1}{2}$ SE $\frac{1}{2}$, SE $\frac{1}{4}$ SE $\frac{1}{4}$

Township 9 South, Range 1 West, SLM

Section 35: Com 20 rds 10 ft West and 68 rds North of SE cor of SW $\frac{1}{4}$ of Sec 35; West 25 rds 10 ft; North 40 rds; East 25 rds 10 ft; South 40 rds to beg, cont 6.40 acres.

Township 10 South, Range 1 East, SLM

Section 5: Com 10 chs North of SW cor of Sec 5; East 5 chs; North 10 chs; West 5 chs; South 10 chs to beg, cont 5 acres.

Section 6: N $\frac{1}{2}$ SE $\frac{1}{4}$ SE $\frac{1}{4}$, N $\frac{1}{2}$ SW $\frac{1}{4}$ SE $\frac{1}{4}$
9769-60 116-10

Containing in all 345.23 acres, more or less

Initial for identification Owen W.

Owen W. and Rhea LaFern Horton, and Max O. and Barbara Horton

46135

UT-4486-FFF

NOT LEGIBLE FOR MICROFILM

BOOK 1882 PAGE 910

BOOK 1882 PAGE 910

125

Exhibit "A-9"
DESCRIPTIVE RIDER

X Commencing 20 chains West and 10 chains North of the Southeast corner of Section 11, Township 10 South, Range 1 West, Salt Lake Meridian; thence North 10 chains; thence West 3 chains; thence South 10 chains; thence East 5 chains to beginning. Area 5 acres.

X Commencing 0.60 of a chain East of the center of Section 11 in Township 10 South of Range 1 West of the Salt Lake Base and Meridian; thence North 1° East 7.90 chains; thence West 0.75 of a chain to the quarter section line; thence South 88° West 15.00 chains; thence North 40° West 6.00 chains; thence West 2.50 chains; thence North 83° 25' West 11.51 chains to the Northwest corner of a piece of land conveyed to Mikkel Poveison by Paul Poveison, and wife, deed of which is recorded in the office of the County Recorder of Utah County, Utah, in Book 112 of Deeds at page 6; thence South 0.25 of a chain; thence South 83° 25' East 11.51 chains; thence East 2.23 chains; thence South 40° East 6.00 chains; thence East 0.41 of a chain, more or less, to center of creek; thence Southeasterly along the center of creek to a point 3.46 chains, more or less, North and 10.05 chains, more or less, West of the point of beginning; thence South 89° East 1.00 chain; thence South 14.01 chains, more or less, to the Southwest corner of a piece of land deeded by Jesse H. Jenkins to Mikkel Poveison; thence South 89° East 9.05 chains; thence North 0.32 chain; thence South 86½° East 0.35 of a chain; thence North 1° 27½' East 9.83 chains to the place of beginning. Area 18.23 acres, more or less.

X Beginning at the center of Section 23, Township 10 South, Range 1 West, Salt Lake Meridian, thence South 0° 17' East 7.55 chains, thence following along or near Current Creek North 82° West 5.10 chains, thence North 72° 30' West 7.50 chains, thence North 79° 45' West 4.80 chains, thence North 0° 17' West 3.80 chains to the North line of the Southwest quarter of said Section 23, thence East 16.85 chains to the place of beginning. Containing 9.84 acres, more or less.

+ Beginning South 0° 17' East 7.55 chains from the center of Section 23, Township 10 South, Range 1 West, Salt Lake Meridian, thence following along or near Current Creek North 82° West 5.10 chains, thence North 72° 30' West 7.50 chains, thence North 79° 45' West 7.50 chains, thence along forty line South 35.00 chains, thence East along Section line 20 chains to the Southeast corner of the Southwest quarter of said Section 23, thence North 32.45 chains to the place of beginning. Containing 69.31 acres, more or less.

X The Southwest quarter of the Northeast quarter, and the West half of the Southeast quarter of Section 23, Township 10 South, Range 1 West, Salt Lake Meridian. Containing 120 acres, more or less.

X Beginning 3.74 chains North of the Northeast corner of the Southeast quarter of the Southwest quarter of Section 23, Township 10 South, Range 1 West, Salt Lake Meridian, thence South 13.13 chains, thence South 23° 58' East 2.72 chains, thence South 60° 45' East 2.32 chains, thence North 18° 56' East 13.35 chains, thence North 45° 23' West 3.71 chains, thence North 7½° 39' West 5.12 chains to the place of beginning. Containing 8.50 acres, more or less.

X Also: Beg 2 chs North of the Southwest cor of the SE½ of Section 11, T10S, R1W, S1N; North 8.50 chs; East 10 chns; North 18.50 chns; East 4.70 chns; South 18.50 chns; East 5 chns; South 8.50 chns; West 20 chns to pt of beg, cont 24.59 ac.

X ALSO; Com 60 links East and South 1°22'30" West 1.24 chns from the Northwest cor of the SE½ of Sec 11; South 2°12½' West 9.85 chns; South 86½° East 9.87 chns; North 1-3/4° East 9.25 chns; North 89½° West 9.70 chns to pt of beg, 8.37 acres.

Containing in all 263.64 acres, more or less.

Initial for identification EAW

Ernest A. and Bethea W. Wolf

49271

LT 4486-MMM

NOT LEGIBLE FOR MICROFILM

BOOK 1703 PAGE 404

BOOK 1882 PAGE 911

126

LEASE SCHEDULE

BOOK 1882 PAGE 912

127

EXHIBIT "A", PAGE

STATE OF

Utah

COUNTY OF

Utah

LEASE NO	LESSOR	LESSEE	DATE	TERM	DESCRIPTION	GROSS ACRES	NET ACRES	RECORDED BOOK	PAGE
UT-4486-DDDD	Henry B. Cook et ux	The Anschutz Corporation	10/24/78	10 yrs.	Township 11 South, Range 2 West, S1M Section 10: SE$\frac{1}{4}$NE$\frac{1}{4}$, NE$\frac{1}{4}$SE$\frac{1}{4}$, S$\frac{1}{2}$NE$\frac{1}{4}$SE$\frac{1}{4}$ (original survey)	100.00	100.00	1703	414
UT-4486-EEEE	Burline Baum Carter et ux	The Anschutz Corporation	10/31/78	10 yrs.	Township 10 South, Range 1 West, S1M Section 33: E$\frac{1}{2}$NE$\frac{1}{4}$NE$\frac{1}{4}$, NE$\frac{1}{4}$SE$\frac{1}{4}$, and that part of NE$\frac{1}{4}$NE$\frac{1}{4}$ lying W. of canal.	250.00	250.00	1703	412
UT-4486-FFFF	Delwin Bert Jensen et ux	The Anschutz Corporation	11/1/78	10 yrs.	Township 9 South, Range 1 West, S1M See Attached Exhibit "A-10"	472.59	472.59	1703	408
UT-4486-IIII	Timothy B. Hamiffin, Jr. et ux	The Anschutz Corporation	11/3/78	10 yrs.	Township 10 South, Range 1 West, S1M See Attached Exhibit "A-11"	190.00	190.00	1703	416
UT-4486-KKKK	McGrande Simons, Trustee for Elva Okelberry Family Living Trust	The Anschutz Corporation	10/25/78	10 yrs.	Township 10 South, Range 1 East, S1M Section 19: SE$\frac{1}{4}$, Section 20: W$\frac{1}{2}$S1M	240.00	240.00	1706	314
UT-4486-LLLL	Audra S. Hendrickson Trustee for Audra S. Hendrickson	The Anschutz Corporation	11/9/78	10 yrs.	Township 10 South, Range 1 East, S1M Section 15: NW$\frac{1}{4}$	160.00	160.00	1714	494
UT-4511-J	Delbert Chipman & Son Company	The Anschutz Corporation	8/24/78	5 yrs.	Township 8 South, Range 1 West, S1M See Attached Exhibit "A-12"	3390.87	3390.87	1695	32
UT-4511-K	Church of Jesus Christ of Latter Day Saints for Lehi Stake	The Anschutz Corporation	9/25/78	10 yrs.	Township 5 South, Range 1 East, S1M See Attached Exhibit "A-13"	566.65	566.65	1697	709

Exhibit "A-10"

Township 9 South, Range 1 West, S. L. N.

- * Section 26: Beginning 9.82 chains North and 75 Links North $89\frac{1}{2}^\circ$ West of Southeast corner of SW $\frac{1}{4}$, North $1\frac{1}{2}^\circ$ West 2.34 chains, North $89\frac{1}{2}^\circ$ West 3.34 chains, North $89\frac{1}{2}^\circ$ West 6.09 chains, South 30° West 3.32 chains, South $89\frac{1}{2}^\circ$ East 6.23 chains to beginning (2.05 acres). Also beginning 13 chains North and 84 links North $89\frac{1}{2}^\circ$ West of Southeast corner of SW $\frac{1}{4}$, North $1\frac{1}{2}^\circ$ West 3.34 chains, North $89\frac{1}{2}^\circ$ West 5.95 chains, South $3^\circ 30'$ West 3.34 chains, South $89\frac{1}{2}^\circ$ East 6.09 chains to beginning (2 acres).
- * Section 34: Beginning 0.25 chains South of Northeast corner of section, West 2.18 chains, South 10 chains, East 2.18 chains, North 10 chains to beginning (2.18 acres)
- * Section 35: Beginning 17.92 chains West and 43 links South $\frac{1}{2}^\circ$ West of Northwest corner of section, South $\frac{1}{2}^\circ$ West 10 chains, South $89\frac{1}{2}^\circ$ East 5 chains, North $\frac{1}{2}^\circ$ East 10 chains, North $89\frac{1}{2}^\circ$ West 5 chains to beginning (5 acres). Also beginning 7.92 chains East and 33 links South $\frac{1}{2}^\circ$ West of Northwest corner of section, South $\frac{1}{2}^\circ$ West 10 chains, South $89\frac{1}{2}^\circ$ East 5 chains, North $\frac{1}{2}^\circ$ East 10 chains, North $89\frac{1}{2}^\circ$ East 5 chains to beginning (5 acres). Also beginning 16.51 chains West and 2.03 chains North $1\frac{1}{2}^\circ$ West of Southeast corner of SW $\frac{1}{4}$, North $\frac{1}{2}^\circ$ West 15 chains, North 10 chains, West 1° South 4.20 chains, South 10 chains, South 1° West 15.10 chains, East 5.10 chains to beginning (11.17 acres). Also beginning 7 chains West and 1 chain South of Northeast corner of NW $\frac{1}{4}$, West 10 chains, South 10 chains, East 10 chains, North 10 chains to beginning (10 acres). Beginning 1.72 chains West and 1.97 chains North $1\frac{1}{2}^\circ$ West and 7.54 chains North $\frac{1}{2}^\circ$ West from Southeast corner of SW $\frac{1}{4}$, North 7.545 chains, South 89° West 9.81 chains, North 10 chains, South 89° West 2.75 chains, South 10 chains, South $\frac{1}{2}^\circ$ East 15.09 chains, West 2.25 chains, South 22 chains, East 5 chains, North 2 chains, North $\frac{1}{2}^\circ$ West 7.54 chains, North 49° East 9.81 chains to beginning (15.17 acres)
- * Also beginning 33 links South of Northwest corner of section, South 10 chains, East 7.89 chains, North $\frac{1}{2}^\circ$ East 10 chains, North $89\frac{1}{2}^\circ$ West 7.92 chains to beginning (7.92 acres).

Township 10 South, Range 1 West, S. L. N.

- X Section 2: Beginning 1.25 chains North of Southwest corner of section, South 89° East 6.75 chains, South 10.13 chains, West 6.75 chains, North .60 chain, West 3.25 chains, East 3.60 chains to beginning (10.05 acres) North 9.52 chains,
- X Also beginning 17.50 chains East and 1 chain North of Northwest corner of SW $\frac{1}{4}$, East 10 chains, South 10 chains, West 10 chains, North 10 chains to beginning (10 acres). Also beginning 11.80 chains West of Northeast corner of NW $\frac{1}{4}$, South 22 chains, West 4.875 chains, North 40° East 22 chains, East 304.85 feet to beginning (10.44 acres)
- X Section 10: Beginning 1226.1 feet East and 523.7 feet North of Southwest corner of NE $\frac{1}{4}$, North 602.9 feet, East 200 feet, South 602.9 feet, West 200 feet to beginning (2.77 acres). SW $\frac{1}{4}$ NW $\frac{1}{4}$, Also beginning at Southwest corner of section, North 40 chains, East 20 chains, South 2 chains, Northeast 3.50 chains, South 84° East 10.30 chains, South 69° East 9.50 chains, South 3.50 chains, South 52° West 10.69 chains, South 84° West 3.77 chains, South 28° West 3.34 chains, South 20° West 3.18 chains, South 25° West 3.70 chains, South 2° West 5.29 chains, South $2\frac{1}{2}^\circ$ East 3.40 chains, West 18.79 chains to beginning (104.66 acres). Beginning 8.40 chains South of Northeast corner of section, South 19.30 chains, West 3.25 chains, North 18.99 chains, East 3.25 chains to beginning (6.24 acres)
- X Section 11: Beginning 9 chains South of Northwest corner of section, South 18.70 chains, North 27° East 3.50 chains, North 60° East 3.70 chains, North 14.25 chains, West 6.75 chains to beginning (9.16 acres)

Township 10 South, Range 1 East, SLM

- X Section 7: Beg at a pt in a fence line said pt being the Southeast cor of S. c 6 and the Northeast corner of Sec 7; South $89^\circ 37'$ West along fence line 1364.79 ft to a fence line; South $0^\circ 30'$ East along said fence line 1336.82 ft to a fence line; North $89^\circ 27'$ East along said fence line 1250.13 ft to a fence line on the Northwesterly side of US HWY 50 and 6; South $44^\circ 34'$ West along fence line 1015.01 ft to a curve concave North westerly having a radius of 1951.51 ft an interior angle of $27^\circ 05'$ a chord bearing South $56^\circ 38'$ West and a chord length of 770.87 ft; SW'ly around the periphery of said curve 775.95 ft to a fence line along US Hwy 50 and 6; South $71^\circ 42'$ West along said fence line 1197.94 ft to a fence line; North $0^\circ 24'$ West along said fence line 3626.61 ft to a fence line; South $88^\circ 46'$ East along said fence line 3978.59 ft to a fence line; South $0^\circ 06'$ East along said fence line 577.02 ft to a fence line on the NW'ly side of US HWY 50 and 6; South $44^\circ 29'$ West along said fence line 105.10 ft to a fence line; South $89^\circ 25'$ West along said fence line 1223.35 ft to pt of beg

NOT LEGIBLE FOR MICROFILM

1882

1882

ALSO: Beg at a pt in a fence line said pt being the Southeast cor of Sec 6 and the Northwest cor of Sec 7; South 89°37' East along said fence line 1344.71 ft to a fence line; South 89°30' East along said fence line 1336.12 ft to a fence line; North 89°27' East along said fence line 1250.13 ft to a fence line on the NW side of US Hwy 50 and 6; Northward along the Northwest side of said Hwy 1385 ft to the pt which is North 89°25' East 1223.35 ft from the pt of beg; South 89°25' West 1223.35 ft to the pt of beg. Containing 218.70 acres in Section 7.

Containing in all 472.59 acre, more or less

Initial for identification D. B. J.

Delwin Bert Jensen and Alice Jensen

NOT LEGIBLE FOR MICROFILM

BOOK 1882 PAGE 914

49273

NT-4426-FFFF

BOOK 1882 PAGE 914

129

Exhibit "A-11"

Description rider

Township 10 South, Range 1 West, SLM

- X: Com 20 chns West and 7 chns North from the corner of Sections 23, 24, 25 and 26; North $59\frac{1}{2}^{\circ}$ East 1.5 chns; South 20° East 1.70 chns; North 99° East 1 chn; South $44\frac{1}{2}^{\circ}$ East 3.46 chns; North $40-3/4^{\circ}$ East 4.70 chns; South $46-3/4^{\circ}$ East 2.37 chns; North $27-3/4^{\circ}$ East 2.00 chns; South $35-1/4^{\circ}$ East 2.30 chns; South $1\frac{1}{2}^{\circ}$ East 1.75 chns; South $48\frac{1}{2}^{\circ}$ East 4.00 chns; North $26\frac{1}{2}^{\circ}$ East 2.70 chns; South $55\frac{1}{2}^{\circ}$ East 2.00 chns; North 51° East 2.12 chns; South 62° East 1.70 chns; South $2\frac{1}{2}^{\circ}$ West 1.30 chns; North $71\frac{1}{2}^{\circ}$ East 3.35 chns; South $40\frac{1}{2}^{\circ}$ East 2.30 chns; South $22-3/4^{\circ}$ East 2.00 chns; South $80-3/4^{\circ}$ East 1.18 chns; South $20^{\circ}8'$ West 2.90 chns; South $73^{\circ}22'$ East 3.09 chns; South $34^{\circ}50'$ East 1.98 chns; South $24^{\circ}45'$ East 1.69 chns; South $38^{\circ}34'$ East 1.73 chns; North $5^{\circ}2'$ West 0.74 chns; North $81^{\circ}11'$ East 1.49 chns; North $2\frac{1}{2}^{\circ}$ East 0.82 chns; North $85\frac{1}{2}^{\circ}$ East 6.34 chns; North 6.30 chns; North 45° East 23 chns; North 20 chns to center of Sec 24; West 60 chns; South 33 chns to pt of beg, cont 194 acres.
- LESS AND EXCEPT: Beg 0.74 chns South of the Northwest corner of the $SE\frac{1}{4}SE\frac{1}{4}$ of Sec 23; South 13.13 chns; South $23^{\circ}58'$ East 2.72 chns; South $60^{\circ}45'$ East 2.32 chns; North $18^{\circ}56'$ East 13.35 chns; North $45^{\circ}23'$ West 3.71 chns; North $76^{\circ}39'$ West 5.12 chns to pt of beg, cont 4 acres.

Containing in all 190 acres, more or less.

Initial for identification T.B.H. Jr.

Timothy B. Hannifin, Jr. and Lorna B. Hannifin

NOT LEGIBLE FOR MICROFILM

49276

UT-4486-III

BOOK 2703 PAGE 417

BOOK 1882 PAGE 915

130

Exhibit "A-1"

+ Lots 17 to 63 inclusive in Section 17, Township 8 South, Range 1 West, Salt Lake Base and Meridian, Area 270 acres.

S 1/2 NE
SE 1/4
9152.68

+ Lots 1, 2, and 4 of Section 3, Township 8 South, Range 1 West, Salt Lake Base and Meridian. Expressly including any interest of grantor in and to all accretion, reliction or riparian land adjacent thereto. Area 117 acres.

NW 1/4
E 1/2 NW
9152.68

X Commencing 21.45 chains South and 7 chains West of the Northeast corner of the Southwest Quarter of Section 31, Township 5 South, Range 2 East, Salt Lake Meridian; South 18.75 chains; West 18.50 chains; North 13.60 chains; North 62° West 16.20 chains; North 10 chains, East 13.50 chains; South 1.50 chains; East 9.75 chains; South 9.88 chains; East 9.85 chains; South 9.98 chains; West .50 chains to beginning, Less rr. Area 83.88 acres.

SW 1/4
S 1/2 NW
W 1/2 SE
SW 1/4
9152.68

X Commencing at the Southeast corner of Lot 4, Section 31, Township 5 South, Range 2 East, Salt Lake Base and Meridian; West 7.10 chains; North 18.76 chains; East 7.10 chains; South 18.76 chains to beginning. Area 13.07 acres.

(1340)
E 1/2 SE
9152.68

X Commencing 18.76 chains North of the Southeast corner of the Southwest Quarter of Section 31, Township 5 South, Range 2 East, Salt Lake Base and Meridian; North 9.88 chains; West 6.83 chains; South 9.88 chains; East 6.83 chains to beginning. Area 6.75 acres.

(1340)
SE 1/4
9152.68

X Commencing 4.50 chains North of the Southwest corner of the Southeast Quarter of Section 26, Township 5 South, Range 1 East, Salt Lake Base and Meridian; North 8.50 chains; East 13.25 chains; South 8.50 chains; West 13.25 chains to beginning. Area 10.93 acres.

SW 1/4
SE 1/4
9152.68

BOOK 1882 PAGE 916

BOOK 1695 PAGE 26

UT-4511-5

W 1/2 SE
SW 1/4
NE NW
S 1/2 NW
9 22 63

✓ Lots 5, 6, 11, 12, 21 to 31 inclusive, 39, 42 inclusive 55, 58 inclusive; East Half of the Southwest Quarter; Lots 3 (43.50 acres) and 4 (47 acres) and North 7/8 of Lot 2 (42.44 acres) all in Section 9, Township 8 South, Range 1 West, Salt Lake Base and Meridian. Total area 442.94 acres.

NE SW
S 1/2 SW
S 1/2 SW
9 22 63

✓ The East half; The South half of the Southwest Quarter ; and Northeast Quarter of the Southwest Quarter of Section 5, Township 8 South, Range 1 West, Salt Lake Base and Meridian. Area 440 acres.

W 1/2 SW
S 1/2 SW
9 22 63

✓ All of Section 16, Township 8 South, Range 1 West, Salt Lake Base and Meridian. Area 586.5 acres. (Part of Section is in Utah Lake).

NE NE
W 1/2 SE
S 1/2 SE
W 1/2 SW
9 22 63

✓ West half; the Southeast Quarter of the Northeast Quarter; North half of the Southeast Quarter and Lot 1, all in Section 4, Township 8 South, Range 1 West, Salt Lake Base and Meridian. Area 480 acres.

NW NE
W 1/2 SW
S 1/2 SW
9 22 63

✓ West half and the Northwest Quarter of the Northeast Quarter of Section 34, Township 7 South, Range 1 West, Salt Lake Base and Meridian. Area 360 acres.

SW 1/4
S 1/2 SW
9 22 63

✓ East half and the Southwest Quarter of Section 33, Township 7 South, Range 1 West, Salt Lake Base and Meridian. Area 480 acres.

W 1/2 SW
S 1/2 SW
9 22 63

✓ All of Lots 3 and 5 and the Southwest Quarter of the Northwest Quarter of Section 3, Township 8 South, Range 1 West, Salt Lake Base and Meridian. Area 99.8 acres.

Containing 3,390.87 acres more or less.

Reserving, however, unto the Lessor the exclusive right in any manner and upon any terms which are deemed desirable by Lessor to sell, license, lease, and use any and all other minerals and gases (other than oil and gas), but not limited to water and geothermal steam, to improve and use the surface for farming and grazing; building fences, buildings, recreation facilities; and engaging in any lawful activity whatsoever on the leased premises.

BOOK 1882 PAGE 919

BOOK 1635 PAGE 87

44835

132

EXHIBIT "A-13"

Township 5 South, Range 1 East

Section 1: Commencing at a pt N 990 ft from the center of section; then W 1052 ft; thence 1590 ft; thence E 1342 ft; thence S 159 ft; thence W 270 ft to beginning. Area 49.98 acres.

Section 18: Commencing 1.50 chs S from SW corner of SE $\frac{1}{4}$ of section 18. West 15.50 chs; S 13.32 chs; E 20.00 chs; 1413.32 chs; W 4.50 chs to point of beginning. Area 26.66 acres.

Section 19: Beginning 60 rds S & 22 rds 6 $\frac{1}{2}$ ft W from NW corner of NW $\frac{1}{4}$ of section; W 40 rds; S 40 rds; E 40 rds; N 40 rds; to pt of beginning. 10 acres

Township 5 South, Range 2 West. SIM

Section 21: E $\frac{1}{2}$ and NW $\frac{1}{4}$ of section. Area 480 acres.

LEASE SCHEDULE

BOOK 1882 PAGE 919

134

EXHIBIT "A", PAGE _____ STATE OF Utah COUNTY OF Utah

LEASE NO.	LESSOR	LESSEE	DATE	TERM	DESCRIPTION	GROSS ACRES	NET ACRES	RECORDED BOOK PAGE
UT-4511-L	Corporation of the Presiding Bishop of the Church of Jesus Christ of Latter-day Saints	The Anschutz Corporation	3/14/78	10 yrs.	<p>Township 8 South, Range 1 East, S1/4</p> <p>Section 24: Commencing at NE corner, S 20 chains; W 60 chains; N 20 chains; E 60 chains; to beginning. 120 acres</p> <p>Township 8 South, Range 2 East, S1/4</p> <p>Section 19: Commencing at the NE corner of the SW 1/4 of said Section 19; thence West 42.25 chains; thence South 10 chains; thence East 42.25 chains; thence North 10 chains to beginning. 42.25 acres</p> <p>ALSO: Commencing 20 chains East of the NW corner of said Section 19; thence East 20 chains; thence South 26 chains; thence West 20 chains; thence North 26 chains to beginning. 52 acres</p> <p>ALSO: Commencing 20 chains East of the NW corner of SW 1/4 of said Section 19; thence East 20 chains; thence North 14 chains; thence West 20 chains; thence South 14 chains to beginning. 28 acres</p> <p>ALSO: Commencing at the SW corner of the NW 1/4 of said Section 19; thence North 14 chains; thence East 20 chains; thence South 14 chains; thence West 20 chains to beginning. 28 acres</p> <p>Section 30: Commencing at the NE corner of the NW 1/4 of said Section 30; thence S 7°41' W 10.82 chains; thence West 22.25 chains; thence N 7°41' E 10.82 chains; thence 22.25 chains to beginning. 23.85 acres</p>	294.10	294.10	

43060

| | | |