


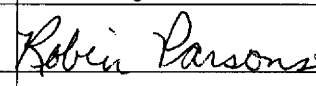


Utah State Tax Commission  
**Application for Assessment and  
 Taxation of Agricultural Land**  
 For Tooele County

1969 Farmland Assessment Act, Utah Code §59-2-501 through §59-2-515 (amended in 1992).		Date 10/21/2002	
Name Parsons Robin		Total Acres <i>10.0 acres</i>	
Address #1 Lakeview	City Stansbury Park	State UT	Zip 84074

**Certification:** Read certificate below and sign.  
 I certify (1) the agricultural land covered by this application constitutes no less than five contiguous acres exclusive of homesite and other non agricultural acreage (See Utah Code §59-2-503 for waiver). (2) The land is currently devoted to agricultural use and has been so devoted for two successive years immediately preceding the tax year for which valuation under this act is requested. (3) The land produces in excess of 50% of the average agricultural production per acre for the given type of land and the given county or area. (4) I am fully aware of the five year roll-back tax provision which becomes effective upon a change in the use or other withdrawal of all or part of the eligible land. I understand that I must notify the county assessor of any change in use of the land to any non-qualifying use, and that a 100% penalty of the computed roll-back tax due will be imposed on failure to notify the assessor within 180 days after change in use.

<b>County Assessor Use</b> <input type="checkbox"/> Approved (Subject to Review) <input type="checkbox"/> Denied	<b>County Recorder Use</b> E 193044 B 808 P 655 Date 20-DEC-2002 11:16am Fee: 10.00 Cash CALLEEN PESHELL, Recorder Filed By KHL For ROBIN PARSONS TOOELE COUNTY CORPORATION
County Assessor's Signature 	Date <i>Dec. 20, 2002</i>

Parcel Numbers: 02-125-0-0017

Owner Names	Owner Signatures	Notary Signature	Notary Date	Notary Seal(s) - Put on any blank space below
Parsons Robin			<i>10-21-02</i>	 <p style="font-size: small;">           JULIE A. HAWS            47 South Main            Tooele, Utah 84074            My Commission Expires            January 13, 2004            State of Utah         </p>

**Complete Legal Description of Agricultural Land**  
 02-125-0-0017 - BEG AT THE NW COR OF THE SW 1/4 OF SEC 15, T3S, R4W, SLB&M AND RUNNING TH E 597 FT, TH S 730 FT; TH W 597 FT, TH N 730 FT TO THE POB. OUT OF 2-125-16 FOR 2003 YEAR. 10.00 ACRES 08/22/2002 08/22/2002