

WHEN RECORDED RETURN TO:

Draper City
Community Development Department
1020 East Pioneer Road
Draper, UT 84020

6/17/17



12569035
07/03/2017 04:11 PM \$0.00
Book - 10574 Pg - 5666-5671
GARY W. OTT
RECORDER, SALT LAKE COUNTY, UTAH
CITY OF DRAPER
1020 E PIONEER RD
DRAPER UT 84020
BY: KRP, DEPUTY - MA 6 P.

AFFIDAVIT


This document is made and executed this 27th day of June, 2017, to inform concerned persons of addressing clarification for,

Street Name Change
Located In the Following Parcels: 2829326006, 2829326008, 2829328006, 2829327011

Located in the City of Draper, Salt Lake County.
Following is the official street coordinate and address(s) to be used.

<u>Old Street</u>	<u>Old Street Range</u>	<u>New Street</u>	<u>New Street Range</u>
12200 S	980 E to 1000 E	12150 S	955 E to 1000 E
980 E	12200 S to 12200 S	955 E	12150 S to 12200 S
12200 S	901 E to 980 E	(Street will be removed)	(Street will be removed)


In Witness whereof, I swear that the above street name is correct and cause the same to be duly executed this 28th day of June, 2017




Dan Boles,
Zoning Administrator

STATE OF UTAH)
):ss
County of Salt Lake)

On this 28th day of June, 2017, personally appeared before me Dan Boles the signer of the foregoing instrument who duly acknowledged to me that he executed the same.





Notary
Residing in: Draper, UT



Esc / CLEAR Logoff Applications

VTDI 28-29-326-006-0000	DIST 55A	TOTAL ACRES	0.11
NICOLE'S ENTERPRISES, LLC	TAX CLASS	UPDATE	REAL ESTATE 52700
SERIES C		LEGAL	BUILDINGS 0
		PRINT U	TOTAL VALUE 52700

11532 S CASSOWARY DR NO:
 SANDY UT 84092711732 EDIT 1 FACTOR BYPASS
 LOC: 901 E 12200 S EDIT 0 BOOK 09909 PAGE 9833 DATE 03/09/2011
 SUB: DRAPERVILLE TYPE SUBD PLAT

05/26/2017 PROPERTY DESCRIPTION FOR TAXATION PURPOSES ONLY
 BEG AT SW COR 2, BLK 21 DRAPERVILLE; S 89^41'36" E 101.462
 FT TO W'LY LINE OF RR; S 34^36'20" E 50.285 FT; N 89^41'36"
 W 130.241 FT; N 0^18'24" E 41.235 FT TO BEG. 0.11 AC M OR L.
 9829-7805 9908-5357,5359

PFKEYS: 1=RXPH 4=VTAU 6=NEXT 7=RTRN VTAS 8=RXMU 10=RXBK 11=RXPN 12=PREV

HostKeyPad ▾

6

Reset Default Refresh Disconnect Turn Keyboard Off

Salt Lake County Government Center – 2001 South State Street Salt Lake City, UT 84190 – 801 468-3000



Esc / CLEAR Logoff Applications

VTDI 28-29-327-011-0000	DIST 55A	TOTAL ACRES	0.13
NICOLE'S ENTERPRISES, LLC	TAX CLASS	UPDATE	REAL ESTATE 43600
SERIES B		LEGAL	BUILDINGS 0
		PRINT U	TOTAL VALUE 43600

11532 S CASSOWARY DR NO:
 SANDY UT 84092711732 EDIT 1 FACTOR BYPASS
 LOC: 902 E 12200 S EDIT 0 BOOK 09896 PAGE 5992 DATE 01/10/2011
 SUB: DRAPERVILLE TYPE SUBD PLAT

05/26/2017 PROPERTY DESCRIPTION FOR TAXATION PURPOSES ONLY
 BEG NW COR LOT 5, BLK 20, DRAPERVILLE; E 146.8 FT TO W'LY R
 OF W LINE OF UNION PACIFIC (L A & S L) RAILROAD; N 34-45' W
 50.2 FT TO CEN OF 12200 S STREET; W 118.2 FT; S 41.3 T TO
 BEG. 0.126 AC M OR L. 6576-1077 9399-6530 9399-6533
 9432-5483 9579-7599 9789-4900 9795-9483 9848-7220 9895-9307

PFKEYS: 1=RXPH 4=VTAU 6=NEXT 7=RTRN VTAS 8=RXMU 10=RXBK 11=RXPN 12=PREV

HostKeyPad ▾

6

Reset Default Refresh Disconnect Turn Keyboard Off

Salt Lake County Government Center – 2001 South State Street Salt Lake City, UT 84190 – 801 468-3000



Esc / CLEAR Logoff Applications

VTDI 28-29-328-006-0000	DIST 55A	TOTAL ACRES	0.36
UTAH POWER & LIGHT COMPANY	TAX CLASS	UPDATE	REAL ESTATE 178800
	SA	LEGAL	BUILDINGS 0
% PACIFICORP		PRINT U	TOTAL VALUE 0

825 NE MULTNOMAH ST #1900 NO:
 PORTLAND OR 97232 EDIT 1 FACTOR BYPASS
 LOC: 925 E 12200 S EDIT 0 BOOK 07574 PAGE 1681 DATE 01/27/1998
 SUB: DRAPERVILLE TYPE SUBD PLAT

05/26/2017 PROPERTY DESCRIPTION FOR TAXATION PURPOSES ONLY
 BEG NE COR OF LOT 6, BLOCK 20, DRAPERVILLE; W 65 FT TO E'LY
 RIGHT OF WAY LINE OF UNION PACIFIC (LA & SL) RAILROAD; N
 34-45' W 50.2 FT TO CEN OF 12200 SOUTH STREET; E 390.6 FT; S
 41.3 FT TO NE COR OF LOT 8; SD BLOCK 20; W 297 FT TO BEG.
 0.356 ACRES M OR L.

PFKEYS: 1=RXPH 4=VTAU 6=NEXT 7=RTRN VTAS 8=RXMU 10=RXBK 11=RXPN 12=PREV

HostKeyPad

6

Reset Default Refresh Disconnect Turn Keyboard Off

Salt Lake County Government Center – 2001 South State Street Salt Lake City, UT 84190 – 801 468-3000



Esc / CLEAR Logoff Applications

VTDI 28-29-326-008-0000	DIST 55A	TOTAL ACRES	0.28
VICTOR VILLAGE, LLC	TAX CLASS	UPDATE N	REAL ESTATE 149000
		LEGAL N	BUILDINGS 0
		PRINT U	TOTAL VALUE 149000

1099 W SOUTHJORDAN PKWY NO:
 SOUTH JORDAN UT 84095880999 EDIT 1 FACTOR BYPASS
 LOC: 965 E 12200 S EDIT 0 BOOK 10517 PAGE 1225 DATE 05/03/2017
 SUB: DRAPERVILLE TYPE SUBD PLAT

05/26/2017 PROPERTY DESCRIPTION FOR TAXATION PURPOSES ONLY
 BEG AT SE COR LOT 1, BLK 21, DRAPERVILLE; S 41.30 FT TO CEN
 OF 12200 S ST; W 297 FT ALG CENTERLINE OF 12200 S ST; N
 41.30 FT TO SW COR OF LOT 1; E 297 FT TO BEG. 0.281 AC M OR
 L. 6604-1236 7570-0621 9323-3118,3120 9719-2002 10477-4554
 10485-1072

PFKEYS: 1=RXPH 4=VTAU 6=NEXT 7=RTRN VTAS 8=RXMU 10=RXBK 11=RXPN 12=PREV

HostKeyPad

6

Reset Default Refresh Disconnect Turn Keyboard Off

Salt Lake County Government Center – 2001 South State Street Salt Lake City, UT 84190 – 801 468-3000

