

WHEN RECORDED RETURN TO:

John Stanton and Amy Stanton
21195 Chiquita Way
Saratoga, CA 85070

WARRANTY DEED

C. David Schenkel who acquired title as G. David Schenkel and Patrice G. Schenkel, **GRANTORS**, hereby CONVEY(S) AND WARRANT(S) to John Stanton, a married person and Amy Stanton, a married person, **GRANTEES**, for the sum of Ten Dollars (\$10.00) and other good and valuable consideration, the following tract(s) of land in Utah County, State of Utah described as follows:

SEE EXHIBIT "A" ATTACHED HERETO

TAX ID#: 522840002


also known by street and number as: 8869 North 3247 East, #2, Sundance, UT 84604

Subject to City and/or County taxes and Assessments, not delinquent; Easements, Rights-of-Way, Covenants, Conditions and Restrictions now of record.

WITNESS, the hand of said grantor this 14th day of August, 2015.




C. David Schenkel who acquire title
as G. David Schenkel



Patrice G. Schenkel

State of Utah
County of Utah

The foregoing instrument was acknowledged before me this 17th day of August, 2015 by C. David Schenkel and Patrice G. Schenkel.



Notary Public
My commission expires: 1/21/19




EXHIBIT "A" LEGAL DESCRIPTION

File No.: 68688

Unit 2, SUNDANCE COTTAGES, an expandable Utah condominium project containing convertible land, as the same is identified in the Record of Survey Map recorded May 20, 1987, in the office of the County Recorder of Utah County, Utah, as Entry No. 19867, and Map Filing No. 3452, the First Supplemental Record of Survey Map recorded August 7, 1987, in said office in Utah County, Utah, as Entry No. 30293, Map Filing No. 3490, Arm 39, the Second Supplemental Record of Survey Map recorded October 21, 1987, in said office in Utah County, Utah as Entry No. 39178, Map Filing No. 3524, Arm 39, and the Amendment to Record Survey Map, First Supplemental Record of Survey Map and Second Supplemental Record of Survey Map recorded November 23, 1987, in said office in Utah County, Utah as Entry No. 42825, Map Filing No. 3534, Arm 39, (as said Record of Survey Map, First Supplemental Record of Survey Map, Second Supplemental Record of Survey Map and Amendment to Record of Survey Map may have heretofore been amended or supplemented) and in the Condominium Declaration therefore recorded May 20, 1987, in said office in Utah County, Utah, as Entry No. 19868, in Book 2417, at Page 379, in the First Amendment to Condominium Declaration recorded June 2, 1987, in said office in Utah County, Utah, as Entry No. 21563, in Book 2421, at Page 254, in the Second Amendment to Condominium Declaration recorded August 7, 1987 in said office in Utah County, Utah, as Entry No. 30294, in Book 2440, at Page 488, in the Third amendment to Condominium Declaration recorded October 21, 1987 in said office in Utah County, Utah, as Entry No. 39179, in Book 2461, at Page 685, and in the Fourth Amendment to Condominium Declaration recorded November 23, 1987 in said office in Utah County, Utah, as Entry No. 42826, in Book 2470 at Page 563 (as said Declaration, First Amendment, Second Amendment, Third Amendment and Fourth Amendment may have heretofore been amended or supplemented).

Together with the respective undivided ownership interest in said Project's Common Areas and Facilities which are appurtenant to said units as established by said Record of Survey Map, Supplemental Record of Survey Map, Second Supplemental Record of Survey Map, Amendment to Record of Survey, Condominium Declaration, First Amendment, Second Amendment, Third Amendment and Fourth Amendment and allowing for periodic alteration both in the magnitude of said undivided ownership interest and in the composition of the Common Areas and Facilities to which said interest relates.

Said condominium project is situated within the following described property:
Beginning at the corner common to Sections 10, 11, 14 and 15, Township 5 South, Range 3 East, Salt Lake Base and Meridian; thence South 0°07'50" East 168.25 feet; thence North 49°01'00" East 497.93 feet; thence North 0°50'00" East 259.71 feet; thence along the arc of a 211.27 foot radius curve to the right 89.51 feet, the chord of which bears North 66°55'14" East 88.85 feet; thence along the arc of a 87.70 foot radius curve to the left 66.28 feet, the chord of which bears North 57°24'22" East 64.72 feet; thence North 92.23 feet; thence North 42°57'18" West 329.41 feet to the Southeast corner of the Kenneth Franck property described as Lot "A" and Lot "B" on Administratrix's Deed 6437; thence along the South line of said Franck property South 89°52'10" West 293.71 feet to the East line of Timphaven Homes Plat "2"; thence South 0°07'50" East along said plat line 820.35 feet to the point of beginning. Basis of Bearings: The Section line between the Southwest corner of Section 11 and the West Quarter Corner of Section 11, Township 5 South, Range 3 East, Salt Lake Base and Meridian, being North 0°07'50" West.

TOGETHER WITH (1) A perpetual, nonexclusive easement over, along and across the property described in the immediately succeeding paragraph (the "Servient Tenement") for pedestrian and vehicular ingress to and egress from the property described in the immediately preceding paragraph (the "Dominant Tenement"); and (2) a perpetual nonexclusive easement in, through, along and across the Servient Tenement to install, use, keep, maintain, repair and replace, as required, utility lines, pipes and conduits of all types for the benefit of and appurtenant to the Dominant Tenement.

Beginning at a point on the Easterly fee title boundary of Sundance Cottages, a Utah condominium project, said point being North 487.69 feet and East 516.31 feet from the Southwest corner of Section 11, Township 5 South, Range 3 East, Salt Lake Base and Meridian; thence along the arc of an 87.70 foot radius curve to the left 12.43 feet, the chord of which bears North 31°41'31" East 12.42 feet; thence North 27°37'50" East 167.29 feet; thence along the arc of a 98.81 foot radius curve to the right 18.28 feet to the Southwesterly right of way of the Alpine Loop Highway, the chord of which bears North 32°55'47" East 18.25 feet; thence along the arc of a 578.72 foot radius curve to the right 30.30 feet along said right of way, the chord of which bears North 42°33'01" West 30.30 feet; thence along the arc of a 128.81 foot radius curve to the left 28.68 feet, the chord of which bears South 34°00'35" West 28.62 feet; thence South 27°37'50" West 124.06 feet to the Easterly fee title boundary of said Cottages; thence South 62.79 feet along said Easterly boundary to the point of beginning.

TOGETHER WITH rights of ingress and egress set forth as follows:

An Easement Deed recorded December 18, 1986, as Entry No. 43593, in Book 2367, at Page 207, Utah County Recorder's Office.

An Easement Deed recorded December 18, 1986, as Entry No. 43595, in Book 2367, at Page 215, Utah County Recorder's Office.

An Easement Deed recorded December 18, 1986, as Entry No. 43599, in Book 2367, at Page 230, Utah County Recorder's Office.