




W. B. Searle  
Notary Public

My Commission expires March 27- 1903.




We hereby grant to S. S. Nunn, and his successors, and grantees, a right to erect, and maintain across our premises poles and wire circuits for the purpose of transmitting electricity from the Power House in Provo Canyon to such points as Nunn or his grantees may desire, for a consideration of One Dollar per pole, 5 poles. Total Five Dollars. The receipt of which is hereby acknowledged. Said premises are described as follows: Commencing 3.53 chains North and 3.62 chs N. 87° 45' E. of S. W. corner of N. W. 1/4 Sec. 29 T. 7 S. R. 3 E. S. S. 2w. Thence N. 0° 45' E. 11.35 chs. Thence S. 71° 15' E. 5.59 chs. Thence S. 0° 45' W. 9.13 chs. Thence N. 87° 45' W. 5.30 chs. Area 5.43 a1.

# 887 Filed March 11<sup>th</sup> 1904

In Witness whereof, we have hereunto set our hand and seal this 30<sup>th</sup> day of March A. D. 1899.

Mont Johnson (Seal)  
Harriet W. Johnson (Seal)




State of Utah,  
County of Utah

On the 30<sup>th</sup> day of March A. D. 1899, personally appeared before me Mont Johnson, and Harriet W. Johnson his wife the signers of the above instrument, who duly acknowledged to me that they executed the same.

W. B. Searle  
Notary Public



My Commission expires March 27. 1903.



We hereby grant to S. S. Nunn, and his successors and grantees, a right to erect and maintain across our premises poles and wire circuits for the purpose of transmitting electricity from the Power House in Provo Canyon to such points as Nunn or his grantees may desire, for the sum of Twelve (\$1200) dollars the receipt of which is hereby acknowledged. Said premises are described as follows:

A part of the South West quarter of section 29 T. 7 S. R. 3 E. and a part of the North West quarter of section 32 T. 7 S. R. 3 E. as occupied by the present survey of the power line of the Tell-wide Power Transmission Company. In witness whereof, We have hereunto set our hands and seal this 28<sup>th</sup> day of March A. D.

Herbert S. Payne Recorder.

12 poles  
# 888 Filed March 11<sup>th</sup> 1904

State of Utah, }  
County of Utah }

On the 10<sup>th</sup> day of Apr. A.D. 1897, personally appeared before me Wm. H. Henry and Mary P. Henry the signers of the above instrument, who duly acknowledged to me that they executed the same.



Robert E. Knowlton  
Notary Public

My Commission expires Jan. 25<sup>th</sup> 1901.


*[Signature]*

We hereby grant to S. S. Nunn, and his successors and grantees, a right to erect and maintain across our premises poles and wire circuits for the purpose of transmitting electricity from the Power House in Groo Canyon to such points as Nunn or his grantees may desire, for a consideration of Eight Dollars the receipt of which is hereby acknowledged, 6 poles to stand on the land as indicated by the survey in 1898.

Said premises are described as follows:

A part 10 acres of the S. W. quarter of section 11 Township 8 South Range 2 East S. S. W. In witness whereof, we have hereunto set our hands and seal this 5<sup>th</sup> day of April A. D. 1899.

State of Utah, }  
County of Utah }



R. W. Money (Seal)  
E. H. Money (Seal)

On the 5<sup>th</sup> day of April A. D. 1899, personally appeared before me R. W. Money and E. H. Money his wife the signers of the above instrument, who duly acknowledged to me that they executed the same.



W. B. Searle  
Notary Public

My Commission expires March 27<sup>th</sup> 1903.

*[Signature]*

We hereby grant to S. S. Nunn, and his successors and grantees, a right to erect and maintain across our premises poles and wire circuits for the purpose of transmitting electricity from the Power House in Groo Canyon to such points as Nunn or his grantees may desire one line of poles.

Said premises are described as follows: Part of Sec 31 T 7 S. of R 3 E containing an area of Ten (10.00) acres.

In Witness whereof, we have hereunto set our hand and seal

Herbert S. Fyne Recorder.

6 poles \$6.00  
2.00  
\$8.00  
# 887 Filed Mar 11<sup>th</sup> 1904  
# 898 Filed March 11<sup>th</sup> 1904  
Damage caused by survey in 98