

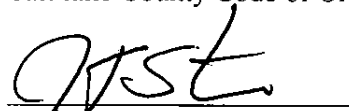
11364018
04/04/2012 03:02 PM \$0.00
Book - 10005 Pg - 7304-7305
GARY W. OTT
RECORDER, SALT LAKE COUNTY, UTAH
MURRAY CITY
5025 S STATE ST
MURRAY UT 84107
BY: DCD, DEPUTY - WI 2 P.

AFTER RECORDING RETURN TO:
Murray City Engineering
4646 South 500 West
Murray Utah 84123


AFFIDAVIT

The property addressed as 5800 South State Street (Tax Identification Number 22-18-302-043). Owned by The Miller Family Trust has requested that the address be changed to 5808 South State Street. We are changing this to the 5808 South as per their request.

This action is being taken by Murray City Public Services Department in accordance with chapter 2.49 Salt lake County Code of Ordinances, 2010.




J Trae Stokes P. E.
Murray City Engineer




Jesse S Limb
Engineering Clerk

STATE OF UTAH)
 : ss
COUNTY OF SALT LAKE)

On this 3rdrd day of April, 2012, J Trae Stokes and Jesse S Limb, the signers of the foregoing instrument, personally appeared before me and they executed the same.



Notary Public
Residing in Salt Lake County, Utah



VTDI 22-18-302-043-0000 DIST 21 TOTAL ACRES 0.00
MILLER FAMILY REAL ESTATE LLC TAX CLASS UPDATE N REAL ESTATE
LEGAL N BUILDINGS
PRINT U TOTAL VALUE

9350 S 150 E # 1000 NO:
SANDY UT 84070272150 EDIT 1 FACTOR BYPASS
LOC: 5808 S STATE ST EDIT 0 BOOK 09908 PAGE 6941 DATE 06/08/2011
SUB: SEC 13 TWNSHP 2S RNG 1W TYPE SECT PLAT

04/04/2012 PROPERTY DESCRIPTION FOR TAXATION PURPOSES ONLY
BEG N 89°56'15" E 657.10 FT & S 02°15'30" W 14.40 FT FR W
1/4 COR OF SEC 18, T2S, R1E, SLM; S 2°15' 30" W 501.44 FT; W
636.60 FT; N 00°01'10" W 227.36 FT; N 67° W 88.57 FT TO
SOUTHEASTLY LINE OF UTAHNA-MURRAY NO. 3 SUB.; N 36°03'50" E
353.13 FT; S 85° E 532.10 FT TO BEG. 7.74 AC M OR L.

PFKEYS: 1=RXPH 4=VTAU 6=NEXT 7=RTRN VTAS 8=RXMU 10=RXBK 11=RXPN 12=PREV