

1822
140-1534

When Recorded Return To:

Salt Lake City Recorder
City and County Bldg. Rm. 415
451 So. State Street
Salt Lake City, Utah 84111

11560729
01/22/2013 01:17 PM \$1822.00
Book - 10099 Pg - 8732-8871
GARY W. OTT
RECORDER, SALT LAKE COUNTY, UTAH
SL CITY RECORDER
PO BOX 145455
SALT LAKE CITY UT 84114
BY: DDK, DEPUTY - MA 140 P.

NOTICE OF ASSESSMENT INTEREST

Notice is hereby given that Salt Lake City, Utah, a Utah municipal corporation, claims an assessment interest in the property described on Exhibit 1 pursuant to the Assessment Area Act, Utah Code Title 11, Chapter 42, and a resolution designating the assessment area recorded October 17, 1995, entry number 6191352, and by Ordinance No. 78 of 2012 (attached as Exhibit 2) levying assessments in an Assessment Area known as Salt Lake City, Utah, Special Assessment Area L02-2012 (the "Assessment Area") effective December 1, 2012 for the purpose of neighborhood street lighting. The maximum number of years over which the assessment will be payable is set forth in the resolution and the Assessment Ordinance. For information call the office of the Salt Lake City Treasurer at 801-535-7719 or search online at www.slccgov.com/saa.

Dated this 18 day of January, 2013.

Daniel A. Mulé
Salt Lake City Treasurer

STATE OF UTAH)
 ss.
COUNTY OF SALT LAKE)

The foregoing notice was acknowledged before me this 18th day of January, 2013, by Daniel A. Mulé, the City Treasurer of Salt Lake City, Utah.

My Commission Expires: 9-8-14
State of Utah
Residing at:
Salt Lake County

Janyce Fowles
Notary Public




EXHIBIT 1
Properties of the District
Legal Description of Property Tax Identification Number of Property
EXHIBIT 2
Ordinance No. 78 of 2012



SALT LAKE CITY CORPORATION SPECIAL ASSESSMENT AREA
Notice of Assessment Interest for District L02, Extension 2, SAA 1054

Exhibit #1

Date Run: 1/8/2013 11:00:42 AM

Page 1 of 5

Prop ID: 15 01 228 010 0000 Prop Addr: 68 S MAIN ST Account: 1054-18005
 Owner Info: JUNIPER HOLDINGS LLC ATTN

1 UNIT 9, MC I 0328
 UNIT 9, MC INTYRE BUILDING CONDM 2ND AMD 2.65% INT.
 4491-0139 4740-1231 5256-395 6038-2265 6221-0202 6554-1653
 8901-2023 8927-1907 9452-8641 9692-5871

Prop ID: 15 01 228 011 0000 Prop Addr: 68 S MAIN ST Account: 1054-18006
 Owner Info: JUNIPER HOLDINGS LLC ATTN

2 UNIT 10, MC 0328
 UNIT 10, MC INTYRE BUILDING CONDM 2ND AMD 5.62% INT.
 4740-1231, 5256-395 6038-2265 6221-0202 6554-1653 8901-2023
 9452-8641 9692-5871

Prop ID: 15 01 229 061 0000 Prop Addr: 170 S MAIN ST Account: 1054-18038
 Owner Info: 200 SOUTH MAIN STREET;INVESTORS LLC ATTN UBS REALTY INVESTORS LLC

3 0517
 BEG N 89°59'15" E 181.16 FT FR SW COR OF LOT 1, BLK 69, PLAT
 A, SLC SUR; N 0°00'01" E 51.12 FT; S 89°59'15" W 36.24 FT; N
 0°00'01" E 49.42 FT; S 89°59'15" W 23.78 FT N 0°00'01" E
 35.22 FT; N 89°59'15" E 59.51 FT; N 0°00'01" E 15.47 FT; S
 89°59'15" W 14.67 FT; N 0°00'01" E 14.7 FT; N 89°59'15" E
 14.67 FT; N 0°00'01" E 19.77 FT; S 89° 47'37" E 6.29 FT; S
 0°00'01" W 20.67 FT; N 89°59'15" E 145 FT; S 0°00'01" W 165
 FT; S 89°59'15" W 150.78 FT TO BEG. 5931-1759 6232-1972

Prop ID: 15 01 229 068 0000 Prop Addr: 144 S MAIN ST Account: 1054-18045
 Owner Info: REDEVELOPMENT AGENCY OF;SALT LAKE CITY ATTN EXECUTIVE DIRECTOR

4 0107
 BEG S 17 FT FR NE COR LOT 8, BLK 69, PLAT A, SLC SUR; N
 89°57'07" W 202.13 FT; N 0°05' E 7 FT; N 89°57'07" W 12.87
 FT; N 0°05'20" E 10 FT; N 89°57'07" W 116.13 FT; S 0°08' 24"
 W 108.833 FT; S 89°57'07" E 115.5 FT; S 0°05'20" W 0.354 FT;
 S 89°57'07" E 1.125 FT; S 0°05'20" W 7.479 FT; S 89° 57'07"
 E 62.25 FT; N 1.32 FT; E 1.95 FT; N 0°03'50" E 21.58 FT; S
 89°46'09" E 150.53 FT; N 77.246 FT TO BEG. 4439-250 3820-456
 6504-0073 9079-3210 TO 3225,3230

Prop ID: 15 01 280 030 0000 Prop Addr: 262 S MAIN ST Account: 1054-18165
 Owner Info: BANDALOOPS LLC ATTN

5 0630
 BEG 120 FT N FR SE COR LOT 1 BLK 58 PLAT A SLC SUR N 45 FT W
 10 RDS S 45 FT E 10 RDS TO BEG 5669-0905 6933-2282 7274-1520
 8736-0326

Prop ID: 15 01 280 054 0000 Prop Addr: 260 S MAIN ST Account: 1054-18182
 Owner Info: PRISKOS, VASILIOS ATTN

6 0604
 BEG 165 FT N FR SE COR OF LOT 1, BLK 58, PLAT A, SLC SUR; W
 170 FT; N 33 FT; E 170 FT; S 33 FT TO BEG. 5526-2855,
 5518-1241 THRU 1250, 5378-1445 5994-0002



SALT LAKE CITY CORPORATION SPECIAL ASSESSMENT AREA
Notice of Assessment Interest for District L02, Extension 2, SAA 1054

Date Run: 1/8/2013 11:00:42 AM

Page 2 of 5

Prop ID: 15 01 433 004 0000 Prop Addr: 410 S MAIN ST Account: 1054-18826
 Owner Info: CITY CREEK RESERVE, INC ATTN
 7 0810
 BEG 10.5 FT S FR NE COR OF LOT 8, BLK 40, PLAT A, SLC SUR; S
 145 FT; W 145 FT; N 145 FT; E 145 FT TO BEG. 5774-0715
 9789-2027,2040

Prop ID: 15 01 434 002 0000 Prop Addr: 440 S MAIN ST Account: 1054-18828
 Owner Info: CITY CREEK RESERVE, INC ATTN
 8 0810
 BEG AT NE COR LOT 1, BLK 40, PLAT A, SLC SUR; N 110.22 FT, M
 OR L; W 145 FT; S 110.22 FT, M OR L; E 145 FT TO BEG. ALSO
 BEG 221.5 FT S & 211 FT W FR THE NE COR SD BLK 40; W 282 FT;
 N 33 FT; W 2 FT; S 62 FT; W 167.67 FT; S 79.5 FT; E 451.67
 FT; N 108.5 FT TO BEG. 4579-874 6841-1730 9789-2027,2040

Prop ID: 15 01 434 009 0000 Prop Addr: 468 S MAIN ST Account: 1054-18835
 Owner Info: CITY CREEK RESERVE, INC ATTN
 9 0810
 LOTS 1 & 2, BLK 40, PLAT A, SLC SUR. LESS STREET 4579-0874
 9789-2027,2040

Prop ID: 16 06 105 003 0000 Prop Addr: 125 S MAIN ST Account: 1054-32125
 Owner Info: REDEVELOPMENT AGENCY OF;SALT LAKE CITY ATTN
 10 1113
 COM 116 FT N FR SW COR LOT 5 BLK 70 PLAT A SLC SUR N 27 FT E
 10 RDS S 27 FT W 10 RDS TO BEG LESS R OF W 5678-2240
 6450-2233,2235 6455-1358 7257-1889 8348-8057,8059 8348-8061
 8857-3933 8904-0831

Prop ID: 16 06 105 004 0000 Prop Addr: 127 S MAIN ST Account: 1054-32126
 Owner Info: REDEVELOPMENT AGENCY OF;SALT LAKE CITY ATTN
 11 1113
 BEG 83.75 FT N FR SW COR LOT 5 BLK 70 PLAT A SLC SUR N 32.25
 FT E 10 RDS S 32.25 FT W 10 RDS TO BEG LESS R OF W. 7M-288,
 1052-0615 2536-0323 5203-0284,0286 7215-2485 8274-5930,5937
 8274-5939 8857-3930 8904-0840

Prop ID: 16 06 105 009 0000 Prop Addr: 147 S MAIN ST Account: 1054-32127
 Owner Info: 39/42 LLC ATTN
 12 1112
 BEG 39.63 FT S FR NW COR LOT 4 BLK 70 PLAT A SLC SUR S 23.75
 FT E'LY TO A PT 154.12 FT E & 23.27 FT S OF BEG E 10.88 FT N
 23.6 FT W'LY 10 RD M OR L TO BEG LESS R OF W. 4599-109 & 112
 4593-114, 5005-1028, 5702-153 THRU 160, 5704-1675 5702-0162
 6173-0071,0073 8854-3886



SALT LAKE CITY CORPORATION SPECIAL ASSESSMENT AREA
Notice of Assessment Interest for District L02, Extension 2, SAA 1054

Date Run: 1/8/2013 11:00:42 AM

Page 3 of 5

Prop ID: 16 06 105 011 0000 Prop Addr: 151 S MAIN ST Account: 1054-32129
 Owner Info: HOPE PROPERTIES, LLC ATTN

/ 13 0419
 BEG 83.38 FT S FR NW COR LOT 4 BLK 70 PLAT A SLC SUR S 32.12
 FT E 10 RD N 32.6 FT W 10.88 FT SW'LY 154.12 FT TO BEG LESS
 R OF W. 4519-130 5119-0383 5957-2822, 2824, 2826 5957-2828
 6313-0809 6811-2625 7011-2201 7153-2879 9012-3537 9012-3539
 9021-8041 9236-7712

Prop ID: 16 06 105 043 0000 Prop Addr: 137 S MAIN ST Account: 1054-32159
 Owner Info: 39/42 TRIBUNE LLC ATTN

/ 14 0315
 BEG 39.63 FT S FR NW COR LOT 4, BLK 70, PLAT A, SLC SUR N
 74.65 FT TO N WALL OF EZRA THOMPSON BLDG E ALG WALL 165 FT
 TO LOT LINE S 74.66 FT TO S WALL OF SD BLDG W'LY ALG WALL
 165 FT TO BEG LESS ROFW 5452-2908 8854-3886 9657-7667

Prop ID: 16 06 301 002 0000 Prop Addr: 319 S MAIN ST Account: 1054-32927
 Owner Info: OSAKA, TOSHIO ATTN

/ 15 1219
 COM 134.5 FT S FR NW COR LOT 5 BLK 52 PLAT A SLC SUR S 39 FT
 E 148.5 FT N 47.2 FT W 42 FT S 8.2 FT W 106.5 FT TO BEG
 5361-1302 5412-2189 5444-2056 8857-1827 8970-6127

Prop ID: 16 06 301 004 0000 Prop Addr: 325 S MAIN ST Account: 1054-32929
 Owner Info: 325 LLC ATTN EDIN MAGANOVIC

/ 16 1202
 COM 196.2 FT S OF NW COR LOT 5 BLK 52 PLAT A SLC SUR S 25.3
 FT E 161 FT N 10.3 FT W 57.3 FT N 15 FT W 103.7 FT TO BEG
 6967-1496 7254-2326 8574-3680

Prop ID: 16 06 301 006 0000 Prop Addr: 331 S MAIN ST Account: 1054-32931
 Owner Info: METROPOLIS PROPERTIES LLC ATTN BRENT WATTS

/ 17 1226
 COM 245 FT S OF THE NW COR LOT 5, BLK 52, PLAT A, SLC SUR; S
 22 FT; E 161 FT; N 22 FT; W 161 FT TO BEG. 3890-65 3890-0067
 5446-1609 5567-1746 5567-1744 6795-0588 6895-0503 6967-2396
 7254-2329 7254-2329

Prop ID: 16 06 306 006 0000 Prop Addr: 433 S MAIN ST Account: 1054-32980
 Owner Info: CITY CREEK RESERVE INC ATTN

/ 18 0813
 COM 40 FT N OF SW COR OF LOT 4 BLK 39 PLAT A SLC SUR N 40
 1/2 FT E 10 RD S 40 1/2 FT W 10 RD TO BEG 5858-0255
 6107-1032 6250-0357 6572-1827 6572-1824 7080-0988 9789-2027
 9789-2040



SALT LAKE CITY CORPORATION SPECIAL ASSESSMENT AREA
Notice of Assessment Interest for District L02, Extension 2, SAA 1054

Date Run: 1/8/2013 11:00:42 AM

Page 4 of 5

Prop ID: 16 06 306 007 0000 Prop Addr: 437 S MAIN ST Account: 1054-32981
Owner Info: CITY CREEK RESERVE INC ATTN

19 0813
COM 25 FT N OF SW COR LOT 4, BLK 39, PLAT A, SLC SUR; N 15
FT; E 82.5 FT; S 15 FT; W 82.5 FT TO BEG 4433-1211 5945-2424
5945-2425 6107-1032 6250-0357 6572-1827 6572-1824 7080-0988
9789-2027 9789-2040

Prop ID: 16 06 306 008 0000 Prop Addr: 445 S MAIN ST Account: 1054-32982
Owner Info: CITY CREEK RESERVE INC ATTN

20 0813
BEG AT NW COR LOT 3, BLK 39, PLAT A, SLC SUR; S 5 RDS; E 10
RDS; N 122.5 FT; W 5 RDS; S 15 FT; W 5 RDS; S 25 FT TO BEG
4648-0548 6127-2358 9789-2027,2040

Prop ID: 16 06 306 013 0000 Prop Addr: 457 S MAIN ST Account: 1054-32987
Owner Info: CITY CREEK RESERVE INC ATTN

21 0813
BEG 82.5 FT S FR NW COR LOT 3, BLK 39, PLAT A, SLC SUR; E
330 FT; S 82.5 FT; W 330 FT; N 82.5 FT TO BEG. 6127-2358
4136-0084 9789-2027,2040

Prop ID: 16 06 306 014 0000 Prop Addr: 25 E 500 S Account: 1054-32988
Owner Info: CITY CREEK RESERVE INC ATTN

22 0813
COM AT NW COR LOT 2 BLK 39 PLAT A SLC SUR S 10 RDS E 209 FT
N 10 RDS W 209 FT TO BEG. 6127-2358 9789-2027,2040

Prop ID: 15 01 229 070 0000 Prop Addr: 156 S MAIN ST Account: 1054-65241
Owner Info: REDEVELOPMENT AGENCY OF;SALT LAKE CITY ATTN EXECUTIVE DIRECTOR

23 0107
BEG S 94.246 FT FR NE COR OF LOT 8, BLK 69, PLAT A, SLC SUR;
S 49 FT; N 89°43'59" W 165.743 FT; N 0°04' 16" E 15.45 FT; N
89°57'07" W 49.72 FT; N 0°05'20" E 10.50 FT; S 89°57'07" E
62.92 FT; N 1.32 FT; E 1.95 FT; N 0°03'50" E 21.58 FT; S
89°46'09" E 150.53 FT TO BEG. 7306-1927, 1922, 1917, 1915
4536-561 4972-225 4439-249,250 3820-456 7306-1929
9079-3235,3238,3241

Prop ID: 15 01 280 059 0000 Prop Addr: 270 S MAIN ST Account: 1054-66125
Owner Info: FRANKS, ARTHUR E &;VICTORIA E; JT ATTN

24 0404
BEG 79.5 FT N FR SE COR LOT 1, BLK 58, PLAT A, SLC SUR; W
170 FT; N 15 FT; E 90 FT; N 4.5 FT; E 80 FT; S 19.5 FT TO
BEG 4624-0551 7615-0420 8828-0090 9275-6226



SALT LAKE CITY CORPORATION SPECIAL ASSESSMENT AREA
Notice of Assessment Interest for District L02, Extension 2, SAA 1054

Date Run: 1/8/2013 11:00:42 AM

Page 5 of 5

Prop ID: 15 01 280 062 0000

Prop Addr: 222 S MAIN ST

Account: 1054-67794

Owner Info: 222 S MAIN INVESTMENTS;LLC

ATTN BRUCE BINGHAM

/25

1213

BEG S 0°01'10" E 56.63 FT FR NE COR LOT 8, BLK 58, PLAT A,
SLC SUR; S 0°01'10" E 215.9 FT; S 89°58'19" W 165.13 FT; S
0°01'10" E 57.5 FT; S 89°58'19" W 165.13 FT; N 0°01'10" W
82.5 FT; N 89°58'19" E 50.04 FT; N 0°01'10" W 80.5 FT; S
89°58'19" W 36.38 FT; N 0°01'10" W 57 FT; S 89°58'19" W 2.6
FT; N 0°01'10" W 110 FT; N 89°58'19" E 35.58 FT; S 0°01'10"
E 111.08 FT; N 89°58'50" E 65.67 FT; N 0°01'10" W 3.67 FT; N
89°58'50" E 63.63 FT; N 0°01'10" W 29.88 FT; N 89°58'50" E
47.33 FT; N 0°01'10" W 20.94 FT; N 89°58'50" E 106.98 FT TO
BEG. 1.598 AC. 8304-6448 9361-7957



SALT LAKE CITY CORPORATION SPECIAL ASSESSMENT AREA
Notice of Assessment Interest for District L02, Extension 6, SAA 1055

Date Run: 1/8/2013 11:01:50 AM

Page 1 of 116

Prop ID: 08 22 452 005 0000 Prop Addr: 1385 N 1500 W Account: 1055-1223

Owner Info: KK CHESTER LLC ATTN

1 ROSE PARK SUB PLAT Y 0617
 LOT 16, ROSE PARK SUB PLAT Y 4251-0482 9205-2943 9205-2945
 9255-5916 9547-5924 9705-8289 9726-0116 9736-2342

Prop ID: 08 22 452 007 0000 Prop Addr: 1558 W SUNSET DR Account: 1055-1224

Owner Info: SALT LAKE CITY, CORP ATTN PROPERTY MANAGEMENT

2 0000
 BEG NW COR LOT 4, ROSE PARK PLAT G-1; N 89°59'34" W 40.35 FT
 TO E BANK OF RIVER; S 16°30' W 82.16 FT; SE'LY ALG CURVE TO
 L 31.8 FT; N 20°40'26" E 97.30 FT TO BEG. 0.07 AC

Prop ID: 08 22 477 002 0000 Prop Addr: 1462 W SUNSET DR Account: 1055-1229

Owner Info: LUTTMER, JOHN & ANGIE H; JT ATTN

3 ROSE PARK SUB PLAT Y 1202
 E 0.25 FT OF LOT 17 ALL LOT 18 & W 10.5 FT OF LOT 19 ROSE
 PARK SUB PLAT Y 4093-0347 6271-1108 6854-2573

Prop ID: 08 22 477 003 0000 Prop Addr: 1452 W SUNSET DR Account: 1055-1230

Owner Info: WINDOW, KEVIN & NIKKI; JT ATTN

4 ROSE PARK SU 0623
 E 50.5 FT OF LOT 19, & W 24.25 FT OF LOT 20, ROSE PARK SUB
 PLAT Y. 4606-1038 5222-1236 5585-2787 5758-1435 6581-0451
 7516-1231 8317-2768 8577-1313 8852-3973 9180-0427 9288-3982
 9911-7292

Prop ID: 08 22 477 004 0000 Prop Addr: 1444 W SUNSET DR Account: 1055-1231

Owner Info: BRISENO, JOSE L ATTN

5 ROSE PARK SUB PLAT Y 0215
 E 39.75 FT OF LOT 20 & W 35 FT OF LOT 21 ROSE PARK SUB PLAT
 Y 5657-2523 5703-2381 7081-2046,2053 8945-6466,6468
 8945-6476

Prop ID: 08 22 477 005 0000 Prop Addr: 1436 W SUNSET DR Account: 1055-1232

Owner Info: BOOTH, NICHOLAUS M ATTN

6 ROSE PARK SU 1010
 E 39 FT OF LOT 21 & W 35.75 FT OF LOT 22 ROSE PARK SUB PLAT
 Y. 5167-0163 6857-2128 8832-5665

Prop ID: 08 22 477 006 0000 Prop Addr: 1428 W SUNSET DR Account: 1055-1233

Owner Info: MORTENSEN, CHERYL A ATTN

7 ROSE PARK SUB PLAT Y 0315
 THE E 28.25 FT OF LOT 22 & THE W 46.5 FT OF LOT 23, ROSE
 PARK SUB PLAT Y. 4560-1471 5544-0570



SALT LAKE CITY CORPORATION SPECIAL ASSESSMENT AREA
Notice of Assessment Interest for District L02, Extension 6, SAA 1055

Date Run: 1/8/2013 11:01:50 AM

Page 2 of 116

Prop ID: 08 22 477 010 0000 Prop Addr: 1396 W SUNSET DR Account: 1055-1237

Owner Info: MCLAUGHLIN, SCOTT T &;MICHELLE J; JT ATTN

8 ROSE PARK SUB PLAT Y 0827
 E 13.65 FT OF LOT 26 & W 50.9 FT OF LOT 27 ROSE PARK SUB
 PLAT Y 5951-1551 6106-794, 6107-758 6178-1911 6841-1730

Prop ID: 08 22 477 013 0000 Prop Addr: 1372 W SUNSET DR Account: 1055-1240

Owner Info: WILHELM, KARL-HEINE L &;BEVA L; JT ATTN

9 ROSE PARK SUB PLAT Y 1201
 E 11.5 FT OF LOT 29 & W 63.25 FT OF LOT 30 ROSE PARK SUB
 PLAT Y 7361-1030 9641-0511,0513

Prop ID: 08 22 477 014 0000 Prop Addr: 1364 W SUNSET DR Account: 1055-1241

Owner Info: SUNDWALL, KEVIN L &;CHANTELLE M; JT ATTN

10 ROSE PARK SUB PLAT Y 0317
 E 0.75 FT OF LOT 30 & ALL LOT 31 ROSE PARK SUB PLAT Y
 6042-1140

Prop ID: 08 22 477 017 0000 Prop Addr: 1344 W SUNSET DR Account: 1055-1244

Owner Info: CAMOMILE, DAVID F &;JANICE D; JT ATTN

11 ROSE PARK SUB. PLAT "Z" 1203
 LOT 16 & W 6 FT OF LOT 17 ROSE PARK SUB PLAT Z 5846-2255
 5860-1541 5860-1543

Prop ID: 08 23 352 003 0000 Prop Addr: 1312 W SUNSET DR Account: 1055-1289

Owner Info: BROWNE, CAROL J ATTN

12 ROSE PARK PLAT Z 0000
 LOT 21 & WEST 10 FT OF LOT 22, ROSE PARK, PLAT Z 4559-0995.
 5385-1228

Prop ID: 08 23 352 007 0000 Prop Addr: 1280 W SUNSET DR Account: 1055-1293

Owner Info: DICKERSON, THOMAS K ATTN

13 ROSE PARK SUB. PLAT "Z" 1128
 LOT 26 ROSE PARK SUB PLAT Z & COM AT SW COR SD LOT 26 W'LY
 ALG CURVE TO LEFT 12.25 FT N 3°12'30" E 119.215 FT E'LY
 15.97 FT; S 5° W 118.9 FT TO BEG. 6403-0564 8403-3077,3079
 8403-3081

Prop ID: 08 23 352 008 0000 Prop Addr: 1272 W SUNSET DR Account: 1055-1294

Owner Info: GLANCY, JONATHAN K &;MELISSA N; JT ATTN

14 ROSE PARK SUB. PLAT "Z" 0112
 LOT 27 ROSE PARK SUB PLAT Z 9480-1204 9518-9508,9513
 9588-5826 9981-8275

Prop ID: 08 23 352 010 0000 Prop Addr: 1252 W SUNSET DR Account: 1055-1296

Owner Info: HUGHES, GLOFFERS E, JR &;GLORIA M (JT) ATTN

15 ROSE PARK PLAT Z 1106
 BEG AT MOST W'LY COR LOT 29, ROSE PARK SUB PLAT Z; N 34°
 09'15" E 115 FT; S'LY ALG CURVE TO R 92.11 FT; S 44°10' 40"
 W 114.41 FT; N'LY ALG CURVE TO L 72.04 FT TO BEG 4446-1478
 4782-0780 5603-551



SALT LAKE CITY CORPORATION SPECIAL ASSESSMENT AREA
Notice of Assessment Interest for District L02, Extension 6, SAA 1055

Date Run: 1/8/2013 11:01:50 AM

Page 3 of 116

Prop ID: 08 26 101 003 0000 Prop Addr: 1311 W SUNSET DR Account: 1055-1829
 Owner Info: ROMERO, SALVADOR ATTN
 / 16 ROSE PARK SUB. PLAT "Z" 1106
 LOT 9 ROSE PARK SUB PLAT Z 5671-2200 6806-0271 . 8062-0580
 8844-2191

Prop ID: 08 26 101 004 0000 Prop Addr: 1305 W SUNSET DR Account: 1055-1830
 Owner Info: LUCERO, POLLI A ATTN
 / 17 ROSE PARK SUB. PLAT "Z" 0401
 LOT 8 ROSE PARK SUB PLAT Z 7465-1716, 8920-5207, 8920-5208

Prop ID: 08 26 101 005 0000 Prop Addr: 1297 W SUNSET DR Account: 1055-1831
 Owner Info: BERRY, MICHAEL G & DEBRA T;(JT) ATTN
 / 18 0923
 LOT 7, ROSE PARK SUB PLAT Z 4995-0845 5714-1013

Prop ID: 08 26 101 007 0000 Prop Addr: 1281 W SUNSET DR Account: 1055-1833
 Owner Info: KNIGHT, STEPHANIE ATTN
 / 19 ROSE PARK SU 1203
 LOT 5, ROSE PARK SUB PLAT Z 5273-0656 5388-1152 5409-2123
 5671-0373 9408-4510 9764-9091

Prop ID: 08 26 101 008 0000 Prop Addr: 1273 W SUNSET DR Account: 1055-1834
 Owner Info: CETROLA, GABRIELA &;CHAVEZ, ROGELIO; JT ATTN
 / 20 ROSE PARK SUB. PLAT "Z" 0404
 LOT 4 ROSE PARK SUB PLAT Z 6408-2382 7242-1006 7265-1867
 8314-6867 8779-0425 8802-3213 9433-3213 9796-7258

Prop ID: 08 26 101 011 0000 Prop Addr: 1245 W SUNSET DR Account: 1055-1837
 Owner Info: ERSKINE, TODD E &;KRISTINE N; JT ATTN
 / 21 ROSE PARK SUB. PLAT "Z" 0923
 LOT 1 ROSE PARK SUB PLAT Z 6094-0625 8275-2407

Prop ID: 08 26 101 015 0000 Prop Addr: 1304 W DUPONT AVE Account: 1055-1841
 Owner Info: SEARLES, RAYMOND V &;ERIN M; JT ATTN
 / 22 ROSE PARK SUB PLAT V 0804
 LOT 18, ROSE PARK SUB PLAT V 4565-0982 1985-347 6494-0893
 8364-5319 8479-1775 8536-3243 8536-3246

Prop ID: 08 26 101 017 0000 Prop Addr: 1290 W DUPONT AVE Account: 1055-1843
 Owner Info: HARDEN, DONALD &;DONALD H; TC ATTN
 / 23 ROSE PARK SUB. PLAT "V" 0920
 LOT 20 ROSE PARK SUB PLAT V 5400-1367 6550-2512 7337-1339
 8251-0407 8506-0404 8527-0158 8855-1247 8969-1960

Prop ID: 08 26 101 020 0000 Prop Addr: 1266 W DUPONT AVE Account: 1055-1846
 Owner Info: FORD, ROBERT R ATTN
 / 24 ROSE PARK SUB. PLAT "V" 0112
 LOT 23 ROSE PARK SUB PLAT V



SALT LAKE CITY CORPORATION SPECIAL ASSESSMENT AREA
Notice of Assessment Interest for District L02, Extension 6, SAA 1055

Date Run: 1/8/2013 11:01:50 AM

Page 4 of 116

Prop ID: 08 26 102 001 0000 Prop Addr: 1246 W SUNSET DR Account: 1055-1850

Owner Info: WORKMAN, JUSTIN & MALLORY ANN; TC ATTN

✓ 25 ROSE PARK SUB. PLAT "Z" 1205
 COM ON E'LY LINE OF SUNSET DRIVE 13.72 FT SE'LY FR MOST S'LY
 COR LOT 29 ROSE PARK SUB PLAT Z SE'LY 72.53 FT N 53°54'50" E
 115.47 FT N 39°59'34" W 37 FT NW'LY ALG CURVE TO LEFT 55.01
 FT S 44°10'40" W 114.41 FT TO BEG 5429-0002 9971-6136
 9971-6139

Prop ID: 08 26 102 004 0000 Prop Addr: 1222 W SUNSET DR Account: 1055-1853

Owner Info: BAH, EBRIMA & JALLOW, SUKAINATOU; JT ATTN

✓ 26 ROSE PARK SUB. PLAT "V" 0128
 LOT 27, ROSE PARK SUB PLAT V. 8247-2521 8329-5695 8973-1510
 8988-8517 9011-5096

Prop ID: 08 26 103 002 0000 Prop Addr: 1325 N 1300 W Account: 1055-1857

Owner Info: DRASHNER, TERRI J ATTN

✓ 27 ROSE PARK SU 0820
 LOT 11, ROSE PARK SUB PLAT B-1 5121-0153

Prop ID: 08 26 103 003 0000 Prop Addr: 1319 N 1300 W Account: 1055-1858

Owner Info: TANNER, ROBIN & MAUREEN; JT ATTN

✓ 28 0620
 LOT 10, ROSE PARK SUB PLAT B-1. 4825-373 5285-1125 7264-0525

Prop ID: 08 26 104 001 0000 Prop Addr: 1287 N 1300 W Account: 1055-1860

Owner Info: ATWOOD, NICHOLAS B & CARRIE A; JT ATTN

✓ 29 ROSE PARK SUB. PLAT "B-1" 0508
 LOT 8 ROSE PARK SUB PLAT B-1 6473-1135 6473-1137 6923-0541
 8381-2819 8795-8619 9129-7226 9418-7371 9455-4128

Prop ID: 08 26 104 004 0000 Prop Addr: 1257 N 1300 W Account: 1055-1863

Owner Info: CARDENAS, CARMEN P ATTN

✓ 30 ROSE PARK SUB. PLAT "B-1" 1124
 LOT 5 ROSE PARK SUB PLAT B-1 5588-2780 9551-5870

Prop ID: 08 26 104 005 0000 Prop Addr: 1247 N 1300 W Account: 1055-1864

Owner Info: MARTINEZ, CESAR ATTN

✓ 31 ROSE PARK SUB. PLAT "B-1" 1103
 LOT 4 ROSE PARK SUB PLAT B-1 0000-0000 5532-2894 5541-1951
 6795-1477 8455-3432 8897-2222 8901-8579

Prop ID: 08 26 104 007 0000 Prop Addr: 1227 N 1300 W Account: 1055-1866

Owner Info: JONES, HELEN K ATTN

✓ 32 ROSE PARK SUB. PLAT "B-1" 1224
 LOT 2 ROSE PARK SUB PLAT B-1 6312-2073



SALT LAKE CITY CORPORATION SPECIAL ASSESSMENT AREA
Notice of Assessment Interest for District L02, Extension 6, SAA 1055

Date Run: 1/8/2013 11:01:50 AM

Page 5 of 116

Prop ID: 08 26 105 004 0000 Prop Addr: 1312 N 1300 W Account: 1055-1872

Owner Info: LINDSAY, MITCHELL R ATTN

33 ROSE PARK PLAT B-1 0427
 LOT 14, ROSE PARK SUB PLAT B-1 4392-186 4732-1161 5689-1970
 5961-0593 6897-2348 8200-0740 8667-2004 8726-2242 9698-1470

Prop ID: 08 26 105 006 0000 Prop Addr: 1294 N 1300 W Account: 1055-1874

Owner Info: ROSSBOUROUGH, ANNETT M &;EVERETT S; JT ATTN

34 ROSE PARK SU 0529
 LOT 16, ROSE PARK SUB PLAT B-1 4969-0344 6458-0076 8602-2426

Prop ID: 08 26 105 015 0000 Prop Addr: 1325 N SONATA ST Account: 1055-1883

Owner Info: HARRY, KEVIN &;BETHANY; JT ATTN

35 ROSE PARK SU 0319
 LOT 12, ROSE PARK SUB PLAT C-1 5139-1447 5829-2437 6194-2815
 7909-0293 7956-0996 8601-9046

Prop ID: 08 26 105 016 0000 Prop Addr: 1319 N SONATA ST Account: 1055-1884

Owner Info: JOHNSON, RONNIE K &;COURTNEY D; JT ATTN

36 ROSE PARK SUB. PLAT "C-1" 1009
 LOT 11 ROSE PARK SUB PLAT C-1 5857-0250 6972-1157 8179-1582
 8915-5562 9174-6549

Prop ID: 08 26 105 027 0000 Prop Addr: 1298 W 1200 N Account: 1055-1895

Owner Info: VITELA, MARIA F ATTN

37 ROSE PARK PLAT A-1 0716
 LOT 11, ROSE PARK PLAT A1 4463-1292 5667-0955 7113-0894
 8301-0903 8484-6053 8757-8107,8108

Prop ID: 08 26 105 029 0000 Prop Addr: 1290 W 1200 N Account: 1055-1897

Owner Info: TALL, NOVA J L ATTN

38 0404
 LOT 13, ROSE PARK PLAT A-1 4832-0320 6292-1740 9347-7368
 9370-1227

Prop ID: 08 26 106 001 0000 Prop Addr: 1330 N SONATA ST Account: 1055-1898

Owner Info: DELTORO, SALVADOR N &;LISA M; JT ATTN

39 ROSE PARK SUB. PLAT "V" 0505
 LOT 7 ROSE PARK SUB PLAT V 6926-1345 7526-0728 8281-4402
 8289-4363

Prop ID: 08 26 106 004 0000 Prop Addr: 1322 N SONATA ST Account: 1055-1901

Owner Info: HIGBEE, JOSHUA G &;CATHERINE M; JT ATTN

40 ROSE PARK SUB PLAT C-1 0120
 LOT 13, ROSE PARK SUB PLAT C-1 4665-0127 8541-8488 8683-5226
 8813-2556 9409-9287

Prop ID: 08 26 106 010 0000 Prop Addr: 1274 N SONATA ST Account: 1055-1907

Owner Info: BRAXTON, MICHAEL J ATTN

41 ROSE PARK SUB. PLAT "C-1" 0910
 LOT 19 ROSE PARK SUB PLAT C-1 5857-2186 9761-0830,0834



SALT LAKE CITY CORPORATION SPECIAL ASSESSMENT AREA
Notice of Assessment Interest for District L02, Extension 6, SAA 1055

Date Run: 1/8/2013 11:01:50 AM

Page 6 of 116

Prop ID: 08 26 106 013 0000 Prop Addr: 1240 N SONATA ST Account: 1055-1910

Owner Info: WILLIAMS, BRIAN C; ET AL ATTN

/ 42 ROSE PARK SUB. PLAT "C-1" 1005
 LOT 22 ROSE PARK SUB PLAT C-1 6162-0562 9500-3737
 *** WILLIAMS, BRIAN C &
 *** WILLIAMS, JOAN G
 *** WILLIAMS, DAVID J; TC

Prop ID: 08 26 106 014 0000 Prop Addr: 1230 N SONATA ST Account: 1055-1911

Owner Info: MCDONALD, ANNA E ATTN

/ 43 ROSE PARK SUB. PLAT "C-1" 0324
 LOT 23 ROSE PARK SUB PLAT C-1

Prop ID: 08 26 106 015 0000 Prop Addr: 1220 N SONATA ST Account: 1055-1912

Owner Info: ALVARADO, CHRISTOPHER M ATTN

/ 44 ROSE PARK SUB. PLAT "C-1" 0524
 LOT 24 ROSE PARK SUB PLAT C-1 5812-1498

Prop ID: 08 26 106 025 0000 Prop Addr: 1231 N OAKLEY ST Account: 1055-1922

Owner Info: SANCHEZ, PORFIRIO L & INEZ O; JT ATTN

/ 45 ROSE PARK PLAT D-1 1116
 LOT 10, ROSE PARK PLAT D-1. 4005-57 4437-0398 5570-0224

Prop ID: 08 26 106 028 0000 Prop Addr: 1268 W 1200 N Account: 1055-1925

Owner Info: GREGORY, JOHN E & EDNA P ATTN

/ 46 ROSE PARK PLAT A-1 0000
 LOT 15, ROSE PARK PLAT A-1

Prop ID: 08 26 106 029 0000 Prop Addr: 1211 N OAKLEY ST Account: 1055-1926

Owner Info: PARSONS, WADE H ATTN

/ 47 ROSE PARK PLAT D-1 0812
 LOT 12, ROSE PARK PLAT D-1 4490-0727 6702-1695 8342-3771
 9042-2363 9117-7256 9131-0675

Prop ID: 08 26 107 001 0000 Prop Addr: 1330 N OAKLEY ST Account: 1055-1927

Owner Info: GAUDETTE, EDWARD E & DONNA J;(JT) ATTN

/ 48 ROSE PARK PLAT V 0000
 LOT 4, ROSE PARK SUB PLAT V

Prop ID: 08 26 107 003 0000 Prop Addr: 1323 N VALENTINE ST Account: 1055-1929

Owner Info: BASSETT, MICHAEL J & CHRISTINE M; JT ATTN

/ 49 ROSE PARK SUB PLAT V 1107
 LOT 2, ROSE PARK SUB PLAT V 4611-0840 6968-0152 8439-2181
 8565-2067 8614-7594 8647-3661

Prop ID: 08 26 107 004 0000 Prop Addr: 1316 N OAKLEY ST Account: 1055-1930

Owner Info: WOLFGRAMM, MARCUS R & CATHERINE V; JT ATTN

/ 50 ROSE PARK PLAT "D-1" 0415
 LOT 26 ROSE PARK PLAT D-1 6904-0787



SALT LAKE CITY CORPORATION SPECIAL ASSESSMENT AREA
Notice of Assessment Interest for District L02, Extension 6, SAA 1055

Date Run: 1/8/2013 11:01:50 AM

Page 7 of 116

Prop ID: 08 26 107 006 0000 Prop Addr: 1302 N OAKLEY ST Account: 1055-1932

Owner Info: STEED, MARY A & KYLE; JT ATTN

✓ 51 ROSE PARK 1113
LOT 24, ROSE PARK PLAT D-1 5035-0577 7973-1311 8370-6551
8439-4826 9415-0626,0724 9684-4066

Prop ID: 08 26 107 014 0000 Prop Addr: 1220 N OAKLEY ST Account: 1055-1940

Owner Info: SHIBA, AYAKO & SALAZAR, SHARON N ; JT ATTN

✓ 52 ROSE PARK PLAT "D-1" 0719
LOT 16 ROSE PARK PLAT D-1 8595-3280

Prop ID: 08 26 107 017 0000 Prop Addr: 1305 N VALENTINE ST Account: 1055-1943

Owner Info: BRUNDLE, GORDON G. & JACQUELINE K. ATTN

✓ 53 ROSE PARK PLAT "E-1" 0000
LOT 11 ROSE PARK PLAT E-1

Prop ID: 08 26 107 020 0000 Prop Addr: 1275 N VALENTINE ST Account: 1055-1946

Owner Info: ALLEN, KENNETH C & CINDY L; JT ATTN

✓ 54 ROSE PARK PLAT E-1 1218
LOT 8, ROSE PARK PLAT E-1 4711-0262 5411-0416 6858-1014
7607-0070

Prop ID: 08 26 107 021 0000 Prop Addr: 1265 N VALENTINE ST Account: 1055-1947

Owner Info: KING, CHRISTOPHER D & HOLLY; JT ATTN

55 ROSE PARK PLAT E-1 0714
LOT 7, ROSE PARK E-1 4388-0099 6803-1431 7188-0819 7628-2961
7629-0687 8389-2046 9153-8781

Prop ID: 08 26 107 022 0000 Prop Addr: 1251 N VALENTINE ST Account: 1055-1948

Owner Info: MILNE, STEVEN G ATTN

✓ 56 ROSE PARK PLAT "E-1" 0917
LOT 6 ROSE PARK PLAT E-1 7742-0015 7757-2516

Prop ID: 08 26 107 026 0000 Prop Addr: 1238 W 1200 N Account: 1055-1952

Owner Info: TALMADGE, LARRY & PATRICIA; JT ATTN

✓ 57 ROSE PARK PLAT "D-1" 0806
LOT 15 ROSE PARK PLAT D-1 8268-5314 8268-5315 8595-4951

Prop ID: 08 26 107 028 0000 Prop Addr: 1218 W 1200 N Account: 1055-1954

Owner Info: HIGHT, DATHAN E & CRISTINA; JT ATTN

✓ 58 ROSE PARK PLAT "E-1" 1121
LOT 2 ROSE PARK PLAT E-1 8993-4661

Prop ID: 08 26 108 002 0000 Prop Addr: 1316 N VALENTINE ST Account: 1055-1956

Owner Info: MOSS, CHRIS N ATTN

✓ 59 ROSE PARK 0331
LOT 14, ROSE PARK PLAT E-1 5056-0400 5810-2823 6329-1075
6329-1075 6411-0403



SALT LAKE CITY CORPORATION SPECIAL ASSESSMENT AREA
Notice of Assessment Interest for District L02, Extension 6, SAA 1055

Date Run: 1/8/2013 11:01:50 AM

Page 8 of 116

Prop ID: 08 26 108 003 0000 Prop Addr: 1310 N VALENTINE ST Account: 1055-1957

Owner Info: JUSTICE, HARRISON W &;NORA J; TRS ATTN

/ 60 ROSE PARK PLAT "E-1" 0210
 LOT 15 ROSE PARK PLAT E-1 5633-0324

Prop ID: 08 26 108 009 0000 Prop Addr: 1250 N VALENTINE ST Account: 1055-1963

Owner Info: ROWBERRY, MICAH J ATTN

/ 61 ROSE PARK PLAT "E-1" 0905
 LOT 21, ROSE PARK PLAT E-1. 8717-5472 8735-9095 9089-6663
 9222-7017

Prop ID: 08 26 108 010 0000 Prop Addr: 1240 N VALENTINE ST Account: 1055-1964

Owner Info: KOESTER, MICHAEL J &;KATHLEEN C ATTN

/ 62 ROSE PARK PLAT E-1 0000
 LOT 22, ROSE PARK PLAT E-1

Prop ID: 08 26 108 011 0000 Prop Addr: 1230 N VALENTINE ST Account: 1055-1965

Owner Info: BRAXTON, MARILYN ATTN

/ 63 ROSE PARK PLAT "E-1" 1108
 LOT 23 ROSE PARK PLAT E-1 5289-1265 6188-335 6188-0337
 7564-2778 8255-2941

Prop ID: 08 26 108 012 0000 Prop Addr: 1220 N VALENTINE ST Account: 1055-1966

Owner Info: LUCERO, CAMERON D ATTN

/ 64 ROSE PARK PLAT "E-1" 0409
 LOT 24 ROSE PARK PLAT E-1 8332-7944
 9381-5285

Prop ID: 08 26 108 013 0000 Prop Addr: 1208 W 1200 N Account: 1055-1967

Owner Info: JOHNSON, RUBY G &;RONALD K; JT ATTN

/ 65 ROSE PARK PLAT "E-1" 1023
 LOT 25 ROSE PARK PLAT E-1 6830-0245 9415-4523 9652-1566

Prop ID: 08 26 108 014 0000 Prop Addr: 1275 N 1200 W Account: 1055-1968

Owner Info: SALT LAKE CITY ATTN PROPERTY MANAGEMENT

/ 66 0000
 BEG SE COR LOT 25, ROSE PARK PLAT E-1; N 0°08'33" W 900 FT;
 S 89°59'34" E 1 FT; S 0°08'33" E 900 FT; N 89°59'34" W 1 FT
 TO BEG.

Prop ID: 08 26 109 001 0000 Prop Addr: 1270 N 1200 W Account: 1055-1969

Owner Info: SALT LAKE CITY ATTN PROPERTY MANAGEMENT

/ 67 0000
 BEG SW COR LOT 32, ROSE PARK PLAT U, N 0°08'33" W 900 FT; N
 89°59'34" W 1 FT; S 0°08'33" E 900 FT; S 89°59'34" E 1 FT TO
 BEG.



SALT LAKE CITY CORPORATION SPECIAL ASSESSMENT AREA
Notice of Assessment Interest for District L02, Extension 6, SAA 1055

Date Run: 1/8/2013 11:01:50 AM

Page 9 of 116

Prop ID: 08 26 109 002 0000 Prop Addr: 1333 N BUCCANEER DR Account: 1055-1970

Owner Info: PECK, JOHN L ATTN

68 ROSE PARK PLAT "U" 0710
 LOT 19 ROSE PARK PLAT U 6399-2245 6822-1366 9211-3647
 9338-5403 9531-8155

Prop ID: 08 26 109 004 0000 Prop Addr: 1307 N BUCCANEER DR Account: 1055-1972

Owner Info: FARLEY, NELDA K ATTN

69 ROSE PARK PLAT "U" 0503
 LOT 21 ROSE PARK PLAT U 7138-1823 8598-2414 8598-2415
 8839-8178 9627-9349

Prop ID: 08 26 109 006 0000 Prop Addr: 1285 N BUCCANEER DR Account: 1055-1974

Owner Info: RANDALL, MICHELLE S ATTN

70 ROSE PARK PLAT "U" 0501
 LOT 23 ROSE PARK PLAT U 8589-2189

Prop ID: 08 26 109 008 0000 Prop Addr: 1269 N BUCCANEER DR Account: 1055-1976

Owner Info: CHAPMAN, STEVEN M & GAYLENE F; JT ATTN

71 0521
 LOT 25, ROSE PARK PLAT U 5212-1244 5759-1456 6156-1805
 6156-1807 6446-2626 6487-1830 6571-2934

Prop ID: 08 26 109 011 0000 Prop Addr: 1239 N BUCCANEER DR Account: 1055-1979

Owner Info: RESTORE UTAH LLC ATTN

72 ROSE PARK PLAT "U" 0807
 LOT 28 ROSE PARK PLAT U
 7160-0581 10024-862

Prop ID: 08 26 126 016 0000 Prop Addr: 1198 W DUPONT AVE Account: 1055-1984

Owner Info: ULIBARRI, GILBERT A & EVELYN E; JT ATTN

73 ROSE PARK PLAT "U" 1116
 LOT 18 ROSE PARK PLAT U 5908-746 5908-0748 6351-0336
 6552-448 THRU 452

Prop ID: 08 26 126 021 0000 Prop Addr: 1142 W DUPONT AVE Account: 1055-1989

Owner Info: BAILEY, MICHAEL ATTN

74 ROSE PARK PLAT "T" 1229
 W 25 FT OF LOT 16 & E 50 FT OF LOT 17 ROSE PARK PLAT T
 6217-0892 6329-0350 6889-0162

Prop ID: 08 26 126 022 0000 Prop Addr: 1130 W DUPONT AVE Account: 1055-1990

Owner Info: ANDERSON, BRIAN D & GINA; JT ATTN

75 ROSE PARK PLAT "T" 0319
 W 30 FT OF LOT 15 & E 45 FT OF LOT 16 ROSE PARK PLAT T
 8369-8397 8586-1345 8651-1321 9131-7073,7074 9176-3187
 9183-6962



SALT LAKE CITY CORPORATION SPECIAL ASSESSMENT AREA
Notice of Assessment Interest for District L02, Extension 6, SAA 1055

Date Run: 1/8/2013 11:01:50 AM

Page 10 of 116

Prop ID: 08 26 126 027 0000 Prop Addr: 1082 W DUPONT AVE Account: 1055-1995
 Owner Info: GAMEZ, RAQUEL &; JOSE A; TC ATTN
 / 76 ROSE PARK PLAT "R" 0826
 W 66 FT OF LOT 19 ROSE PARK PLAT R 8304-4967,4970

Prop ID: 08 26 126 036 0000 Prop Addr: 996 W DUPONT AVE Account: 1055-2004
 Owner Info: PECK, HAL T ATTN
 / 77 AMENDED PLAT OF ROSE PARK PLAT Q 0809
 LOT 32, AMENDED PLAT OF ROSE PARK, PLAT Q 3977-0107
 6048-1363 6048-1365 6147-2924 6991-2304

Prop ID: 08 26 127 004 0000 Prop Addr: 1296 N BUCCANEER DR Account: 1055-2008
 Owner Info: ANDERSON, KORY J; ET AL ATTN
 / 78 0229
 LOT 11, ROSE PARK PLAT U 4887-0289 5644-0721 7423-2133
 7813-2733 8509-0273 8582-4179 9024-1375 9594-3402,3412
 9994-6998
 *** ANDERSON, KORY J &
 *** ANDERSON, CHELSEY L &
 *** ANDERSON, DANNY W; JT

Prop ID: 08 26 127 005 0000 Prop Addr: 1284 N BUCCANEER DR Account: 1055-2009
 Owner Info: JACOBSON, JACK K &; GLORIA A; JT ATTN
 / 79 ROSE PARK PLAT "U" 1015
 LOT 10 ROSE PARK PLAT U

Prop ID: 08 26 127 010 0000 Prop Addr: 1240 N BUCCANEER DR Account: 1055-2014
 Owner Info: ARCHULETA, RAYMOND J ATTN
 / 80 ROSE PARK PL 0708
 LOT 5, ROSE PARK PLAT U 5109-0745 6303-0094

Prop ID: 08 26 127 011 0000 Prop Addr: 1228 N BUCCANEER DR Account: 1055-2015
 Owner Info: GARCIA, JESUS ATTN
 / 81 ROSE PARK PLAT "U" 0208
 LOT 4 ROSE PARK PLAT U 5431-172 5431-0173
 9055-7207,7210,7213 9060-7962 9068-0499

Prop ID: 08 26 127 013 0000 Prop Addr: 1212 N BUCCANEER DR Account: 1055-2017
 Owner Info: CUEVAS, GABRIEL R ATTN
 / 82 ROSE PARK PLAT U 0221
 LOT 2, ROSE PARK PLAT U 4622-0119 6355-1093 6617-1666
 6693-0143 6996-1400 7349-2742 7478-2746 8310-8446 8351-6205
 8742-5879 8780-8560 8824-3342 8826-5242 8856-2442 8937-6452
 9509-4949 9942-4423

Prop ID: 08 26 127 014 0000 Prop Addr: 1204 N BUCCANEER DR Account: 1055-2018
 Owner Info: DETTON, LAURA L ATTN
 / 83 ROSE PARK PLAT "U" 0917
 LOT 1 ROSE PARK PLAT U 5791-2281 5799-2224 6053-2631
 6057-1237,1241 6138-0817



SALT LAKE CITY CORPORATION SPECIAL ASSESSMENT AREA
Notice of Assessment Interest for District L02, Extension 6, SAA 1055

Date Run: 1/8/2013 11:01:50 AM

Page 11 of 116

Prop ID: 08 26 127 026 0000 Prop Addr: 1225 N CAPISTRANO DR Account: 1055-2030
Owner Info: ODEKIRK, DAVID K & SALLY J;(JT) ATTN
/ 84 ROSE PARK PL 1014
LOT 30, ROSE PARK PLAT T 5164-0927 5530-1945 5758-0475

Prop ID: 08 26 127 027 0000 Prop Addr: 1215 N CAPISTRANO DR Account: 1055-2031
Owner Info: MONTRONE, TONY C; ET AL ATTN
/ 85 ROSE PARK PLAT "T" 1110
LOT 31 ROSE PARK PLAT T 6848-1370 8485-6472 9696-2830
9778-3838
*** MONTRONE, TONY C &
*** MONTRONE, JOSEPH B &
*** MONTRONE, SHELLY; TC

Prop ID: 08 26 128 001 0000 Prop Addr: 1334 N CAPISTRANO DR Account: 1055-2033
Owner Info: ORTIZ, ARCELY H &;ORTEGA, ADRIANA V; TC ATTN
/ 86 ROSE PARK PLAT "T" 0227
LOT 14 ROSE PARK PLAT T 5938-0570 6906-1921 7362-2751
7977-2504

Prop ID: 08 26 128 005 0000 Prop Addr: 1288 N CAPISTRANO DR Account: 1055-2037
Owner Info: PATTERSON, GERALD L ATTN
/ 87 0000
LOT 10, ROSE PARK PLAT T 5014-0377

Prop ID: 08 26 128 006 0000 Prop Addr: 1280 N CAPISTRANO DR Account: 1055-2038
Owner Info: LOPEZ, DALE G &;SANDRA C; TC ATTN
/ 88 ROSE PARK PL 0930
LOT 9, ROSE PARK PLAT T 5075-0152 5411-1325 5594-984
6327-1450

Prop ID: 08 26 128 007 0000 Prop Addr: 1270 N CAPISTRANO DR Account: 1055-2039
Owner Info: ESPARZA, JOSE G &;MARTHA I; JT ATTN
/ 89 ROSE PARK PLAT "T" 0622
LOT 8 ROSE PARK PLAT T 5475-0691 5589-1592 8409-8696
9013-3959 9032-6720 9065-7307 9737-4320

Prop ID: 08 26 128 010 0000 Prop Addr: 1244 N CAPISTRANO DR Account: 1055-2042
Owner Info: GUIVER, GLEN T &;TAMMERA; JT ATTN
/ 90 ROSE PARK PLAT T 0304
LOT 5, ROSE PARK PLAT T 4653-0374 5786-2365 6018-0725
7123-1796

Prop ID: 08 26 128 016 0000 Prop Addr: 1319 N NOCTURNE DR Account: 1055-2048
Owner Info: GOVERNMENT NATIONAL;MORTGAGE ASSOCIATION ATTN
/ 91 0625
LOT 20, ROSE PARK PLAT S 5167-0485
9469-3914



SALT LAKE CITY CORPORATION SPECIAL ASSESSMENT AREA
Notice of Assessment Interest for District L02, Extension 6, SAA 1055

Date Run: 1/8/2013 11:01:50 AM

Page 12 of 116

Prop ID: 08 26 128 020 0000 Prop Addr: 1279 N NOCTURNE DR Account: 1055-2052
 Owner Info: SPARKS, MARCELLA R &;WEBB, JAYSON M; TC ATTN

92 ROSE PARK PLAT "S" 1210
 LOT 24 ROSE PARK PLAT S 5706-2108 5706-2109 8383-7709

Prop ID: 08 26 129 004 0000 Prop Addr: 1296 N NOCTURNE DR Account: 1055-2064
 Owner Info: ROBLES, CARLOS ATTN

93 ROSE PARK PLAT "S" 0227
 LOT 11 ROSE PARK PLAT S 8375-3190 8775-7596 8789-4521

Prop ID: 08 26 129 005 0000 Prop Addr: 1284 N NOCTURNE DR Account: 1055-2065
 Owner Info: VELOZ, MANUEL M &;RAQUEL; JT ATTN

94 ROSE PARK 1004
 LOT 10, ROSE PARK PLAT S 5089-0144

Prop ID: 08 26 129 006 0000 Prop Addr: 1278 N NOCTURNE DR Account: 1055-2066
 Owner Info: AYON, MARIA E ATTN

95 ROSE PARK PLAT "S" 1220
 LOT 9 ROSE PARK PLAT S 6190-0511 7167-0725 7305-1996
 7987-1403 8160-1404 8331-2291 8488-3294

Prop ID: 08 26 129 008 0000 Prop Addr: 1258 N NOCTURNE DR Account: 1055-2068
 Owner Info: PETROVIC, MARKO &;NJEGOSLAVA; JT ATTN

96 ROSE PARK PLAT "S" 0427
 LOT 7 ROSE PARK PLAT S 4570-0130 6977-1640 7890-0010

Prop ID: 08 26 129 009 0000 Prop Addr: 1250 N NOCTURNE DR Account: 1055-2069
 Owner Info: MCDUGALL, EILEEN K; TR ATTN

97 ROSE PARK PLAT "S" 0328
 LOT 6 ROSE PARK PLAT S 6529-1079 6529-1077 7730-1913
 8258-1171 8258-1186 8580-0725

Prop ID: 08 26 129 011 0000 Prop Addr: 1228 N NOCTURNE DR Account: 1055-2071
 Owner Info: CHASE HOME FINANCE LLC ATTN

98 ROSE PARK PLAT "S" 1011
 LOT 4 ROSE PARK PLAT S 9524-9302 9557-1480

Prop ID: 08 26 129 015 0000 Prop Addr: 1323 N AMERICAN BEAUTY DR Account: 1055-2075
 Owner Info: NUGTER, G B &;EATON-NUGTER, MARIE F; JT ATTN

99 ROSE PARK PLAT "R" 0207
 LOT 20 ROSE PARK PLAT R 6271-0837 6295-0567 7205-2723
 7236-721

Prop ID: 08 26 129 019 0000 Prop Addr: 1283 N AMERICAN BEAUTY DR Account: 1055-2079
 Owner Info: VELOZ, MARTIN &;ORALIA M; JT ATTN

100 ROSE PARK PLAT "R" 0402
 LOT 24 ROSE PARK PLAT R 0000-0000 5317-0974 5327-0265
 5773-1562 6308-1123 7224-2024 8299-5657 8612-7869 8843-8921
 5014-0028 9062-6866 9066-1546 9113-3830 9396-5058



SALT LAKE CITY CORPORATION SPECIAL ASSESSMENT AREA
Notice of Assessment Interest for District L02, Extension 6, SAA 1055

Date Run: 1/8/2013 11:01:50 AM

Page 13 of 116

Prop ID: 08 26 129 020 0000 Prop Addr: 1275 N AMERICAN BEAUTY DR Account: 1055-2080

Owner Info: MARTINEZ, SAUL L &;GUTIERREZ, DEBRA M; JT ATTN

/ 101 ROSE PARK PLAT R 1107
 LOT 25, ROSE PARK PLAT R 4435-1334 5464-1279 5587-1384
 5822-2774, 5921-2379 5921-2380

Prop ID: 08 26 129 023 0000 Prop Addr: 1247 N AMERICAN BEAUTY DR Account: 1055-2083

Owner Info: TURNER, CHRISS N &;JULIE A; JT ATTN

/ 102 ROSE PARK PLAT "R" 0323
 LOT 28 ROSE PARK PLAT R 5687-362 5687-0364 6341-0551
 6771-0877 8075-2785 8077-2906 9328-7920

Prop ID: 08 26 129 024 0000 Prop Addr: 1239 N AMERICAN BEAUTY DR Account: 1055-2084

Owner Info: STANGER, SCOTT J &;JANIS S; TRS ATTN SJS & JSS RV SP NDS TR

/ 103 ROSE PARK PLAT "R" 1114
 LOT 29 ROSE PARK PLAT R 6495-1980 6501-1921 8146-1294
 8753-1798

Prop ID: 08 26 129 026 0000 Prop Addr: 1223 N AMERICAN BEAUTY DR Account: 1055-2086

Owner Info: TASSO, MICHAEL ATTN

/ 104 0402
 LOT 31, ROSE PARK PLAT R. 4864-791 4864-0792 8791-7127
 9112-7367 9665-7888

Prop ID: 08 26 129 027 0000 Prop Addr: 1215 N AMERICAN BEAUTY DR Account: 1055-2087

Owner Info: WILLSIC, ANDREW C ATTN

/ 105 ROSE PARK PLAT "R" 0525
 LOT 32 ROSE PARK PLAT R 8284-7116 8668-3367 8668-3369
 9565-5030

Prop ID: 08 26 130 001 0000 Prop Addr: 1055 W DUPONT AVE Account: 1055-2089

Owner Info: CRITTENDEN, DAVID ATTN

/ 106 ROSE PARK PLAT R 0419
 LOT 15, ROSE PARK PLAT R. 4310-0488 6986-0264 8165-0223
 8783-4210 9076-8862 9097-3122 9149-1034 9173-2374 9253-8451
 9296-6038 9465-1177 9544-2846

Prop ID: 08 26 130 002 0000 Prop Addr: 1049 W DUPONT AVE Account: 1055-2090

Owner Info: ANDERSON, CHAD T ATTN

/ 107 0731
 LOT 26, ROSE PARK PLAT Q, AMENDED 5231-0639 5580-0571
 5583-1821 6032-0272 6192-0198 7263-0397 7475-2556 7776-2865

Prop ID: 08 26 130 003 0000 Prop Addr: 1041 W DUPONT AVE Account: 1055-2091

Owner Info: SANTOS, ROSALINO &;FELIX, DIONICIA; JT ATTN

/ 108 AMENDED PLAT OF ROSE PARK PLAT Q 1016
 LOT 25, AMENDED PLAT OF ROSE PARK PLAT Q 4713-0688 8187-2005
 8401-3086 8518-5998



SALT LAKE CITY CORPORATION SPECIAL ASSESSMENT AREA
Notice of Assessment Interest for District L02, Extension 6, SAA 1055

Date Run: 1/8/2013 11:01:50 AM

Page 14 of 116

Prop ID: 08 26 130 005 0000 Prop Addr: 1025 W DUPONT AVE Account: 1055-2093

Owner Info: GARDUNIO, MARIA D ATTN

✓ 109 AM'D PLAT OF ROSE PARK PLAT Q 0925
 LOT 23, ROSE PARK PLAT Q SUB AMENDED 4532-0882 5784-0524
 6277-1284 6287-0101

Prop ID: 08 26 130 007 0000 Prop Addr: 1005 W DUPONT AVE Account: 1055-2095

Owner Info: MANU, MAK A & ANA M; JT ATTN

✓ 110 AMENDED PLAT OF ROSE PARK PLAT Q 0618
 LOT 21, AMENDED PLAT OF ROSE PARK PLAT "Q" 5224-0051
 8266-5236 8266-5238

Prop ID: 08 26 130 009 0000 Prop Addr: 1054 W TALLY HO ST Account: 1055-2097

Owner Info: CHARLESWORTH, JESS A & AMANDA L; JT ATTN

✓ 111 ROSE PARK PLAT "R" 0915
 LOT 14 ROSE PARK PLAT R 5491-1753 4605-884 5879-2021
 6009-1680 9641-9092,9745

Prop ID: 08 26 130 014 0000 Prop Addr: 1016 W TALLY HO ST Account: 1055-2102

Owner Info: GOULD, MARK S. & DARLENE N. ATTN

✓ 112 AM'D PLAT OF ROSE PARK PLAT "Q" 0000
 LOT 14 AMENDED PLAT OF ROSE PARK PLAT Q

Prop ID: 08 26 131 001 0000 Prop Addr: 1053 W TALLY HO ST Account: 1055-2105

Owner Info: LYON, AMIE ATTN

✓ 113 ROSE PARK PLAT "R" 0708
 LOT 13 ROSE PARK PLAT R

Prop ID: 08 26 131 002 0000 Prop Addr: 1045 W TALLY HO ST Account: 1055-2106

Owner Info: ATKINSON, RICHARD P. & JUDITH;P. ATTN

✓ 114 AM'D PLAT OF ROSE PARK PLAT "Q" 0000
 LOT 9 AMENDED PLAT OF ROSE PARK PLAT Q

Prop ID: 08 26 131 015 0000 Prop Addr: 1006 W 1200 N Account: 1055-2119

Owner Info: BRAY, HELEN A. ATTN

✓ 115 ROSE PARK PLAT "R" 0819
 LOT 5 ROSE PARK PLAT R

Prop ID: 08 26 151 001 0000 Prop Addr: 1187 N 1300 W Account: 1055-2121

Owner Info: TAYLOR, ETHEL P; TR;(EPT LIV TR) ATTN

✓ 116 ROSE PARK PLAT "A-1" 0201
 LOT 9 ROSE PARK PLAT A-1 8258-8706 9980-3255,4315

Prop ID: 08 26 151 002 0000 Prop Addr: 1177 N 1300 W Account: 1055-2122

Owner Info: TAYLOR, GEORGE; ET AL ATTN

✓ 117 ROSE PARK PLAT "A-1" 0801
 LOT 8 ROSE PARK PLAT A-1 5485-2737 8344-6835 8371-5831
 *** TAYLOR, GEORGE &
 *** TAYLOR, ETHEL P &
 *** TAYLOR, ROBERT; TC



SALT LAKE CITY CORPORATION SPECIAL ASSESSMENT AREA
Notice of Assessment Interest for District L02, Extension 6, SAA 1055

Date Run: 1/8/2013 11:01:50 AM

Page 15 of 116

Prop ID: 08 26 151 007 0000 Prop Addr: 1131 N 1300 W Account: 1055-2127

Owner Info: DOS SANTOS, BRENO &;HOCK, SHANNA; JT ATTN

✓ 118 ROSE PARK PLAT "A-1" 0328
LOT 3 ROSE PARK PLAT A-1 5586-2537
7072-1773 10002-7273,7275

Prop ID: 08 26 151 008 0000 Prop Addr: 1123 N 1300 W Account: 1055-2128

Owner Info: DEFA, SHERRI L ATTN

✓ 119 0610
LOT 2, ROSE PARK PLAT A-1 4869-0791 6974-740 6974-0741

Prop ID: 08 26 151 009 0000 Prop Addr: 1115 N 1300 W Account: 1055-2129

Owner Info: COOPER, NATHAN N ATTN

✓ 120 ROSE PARK PLAT "A-1" 1126
LOT 1 ROSE PARK PLAT A-1 6009-1987 6009-1989 6547-0548
7643-2822 8074-0359

Prop ID: 08 26 151 012 0000 Prop Addr: 1306 W 1100 N Account: 1055-2132

Owner Info: HINCKLEY, CINDY &;JUDY; TC ATTN

✓ 121 THOMAS W. JENNINGS NORTH SALT LAKE ADD. 0917
E 63 FT OF LOTS 1 41 & 42 BLK 5 THOMAS W JENNINGS NORTH SALT
LAKE ADD 5972-2158 6036-1376 6548-0809

Prop ID: 08 26 152 001 0000 Prop Addr: 1297 W 1200 N Account: 1055-2133

Owner Info: GILES, RONALD M &;PATTI J; JT ATTN

✓ 122 ROSE PARK PLAT "A-1" 0616
LOT 20 ROSE PARK PLAT A-1 5872-0409 6041-2518 6774-1856

Prop ID: 08 26 152 004 0000 Prop Addr: 1172 N 1300 W Account: 1055-2136

Owner Info: MCCLELLAN, MAY J ATTN PENNY J MCCLELLAN

✓ 123 ROSE PARK PLAT "A-1" 0903
LOT 21 ROSE PARK PLAT A-1

Prop ID: 08 26 152 005 0000 Prop Addr: 1164 N 1300 W Account: 1055-2137

Owner Info: KOEW, MILDRED R (TR) ATTN

✓ 124 ROSE PARK PLAT "A-1" 0000
LOT 22 ROSE PARK PLAT A-1 5443-2020

Prop ID: 08 26 152 006 0000 Prop Addr: 1152 N 1300 W Account: 1055-2138

Owner Info: VYBIRAL, GERALDINE D; TR ATTN

✓ 125 ROSE PARK PLAT "A-1" 0323
LOT 23 ROSE PARK PLAT A-1 6305-0660 6942-2224 6942-2226
8956-8245

Prop ID: 08 26 152 009 0000 Prop Addr: 1118 N 1300 W Account: 1055-2141

Owner Info: HERNANDEZ, MONICA ATTN

✓ 126 ROSE PARK PLAT "A-1" 1209
LOT 26 ROSE PARK PLAT A-1 7239-0635 8426-1851



SALT LAKE CITY CORPORATION SPECIAL ASSESSMENT AREA
Notice of Assessment Interest for District L02, Extension 6, SAA 1055

Date Run: 1/8/2013 11:01:50 AM

Page 16 of 116

Prop ID: 08 26 152 014 0000 Prop Addr: 1147 N SONATA ST Account: 1055-2146

Owner Info: FELIZ-MEJIA, JULIO E &; FELIZ, STACY A; JT ATTN

127 ROSE PARK PLAT "F-1" 1202
 LOT 14 & S 1 FT OF LOT 15 ROSE PARK PLAT F-1 5495-137
 5495-0138 5775-0670 6411-0853 7296-0105 8236-1947 9553-5809
 9555-0818 9557-4730 9593-6208 9796-3900

Prop ID: 08 26 152 017 0000 Prop Addr: 1119 N SONATA ST Account: 1055-2149

Owner Info: CANN, BRIAN N &; SCHETSELAAR, AUBREY A; JT ATTN

128 ROSE PARK PLAT "F-1" 0301
 LOT 11 ROSE PARK PLAT F-1 6287-1608 9902-9587 9902-9700

Prop ID: 08 26 152 022 0000 Prop Addr: 1260 W 1100 N Account: 1055-2154

Owner Info: WARREN, CHRISTOPHER D ATTN

129 THOMAS W. JENNINGS NORTH SALT LAKE ADD. 1231
 W 60 FT OF E 123 FT OF LOTS 1 41 & 42 BLK 6 THOMAS W
 JENNINGS NORTH SALT LAKE ADD. 5998-2718 6000-0895 6625-2351
 8080-1373 8245-7758 8245-7768 8508-8758 8801-8651

Prop ID: 08 26 152 023 0000 Prop Addr: 1254 W 1100 N Account: 1055-2155

Owner Info: BAGLEY, DOROTHY V; ET AL ATTN

130 THOMAS W. JENNINGS NORTH SALT LAKE ADD. 0613
 E 63 FT OF LOTS 1 41 & 42 BLK 6 THOMAS W JENNINGS NORTH SALT
 LAKE ADD 6222-2645 6222-0963 6293-2370
 *** BAGLEY, DOROTHY V; 7/8 INT
 *** IKEGAMI, BOBBIE G B; 1/8 INT

Prop ID: 08 26 153 001 0000 Prop Addr: 1277 W 1200 N Account: 1055-2156

Owner Info: RAMIREZ, JORGE ATTN

131 ROSE PARK 0404
 LOT 17, ROSE PARK PLAT A-1 5035-0571 6778-2867 8134-1119

Prop ID: 08 26 153 003 0000 Prop Addr: 1257 W 1200 N Account: 1055-2158

Owner Info: MAJORS, DON A JR ATTN

132 ROSE PARK 1106
 LOT 13, ROSE PARK PLAT D-1 5113-1011 5791-0699 6361-2596
 6361-2598 6562-0953 8310-1865,6438 8513-7863,7880 8778-0313
 8779-7646 8946-4938,4958

Prop ID: 08 26 153 007 0000 Prop Addr: 1148 N SONATA ST Account: 1055-2162

Owner Info: ANDERSON, BLAKE &; BRANDON, ROBERT E; JT ATTN

133 ROSE PARK PLAT "F-1" 0401
 S 1 FT OF LOT 20 & ALL LOT 21 ROSE PARK PLAT F-1 6116-382
 6116-0383 8029-2817 8462-1565 8645-0871

Prop ID: 08 26 153 013 0000 Prop Addr: 1135 N OAKLEY ST Account: 1055-2168

Owner Info: HARDY, JOHN D &; CHRISTINE M; JT ATTN

134 ROSE PARK PLAT "F-1" 0928
 LOT 24 ROSE PARK PLAT F-1 5442-2279 6657-0902 7747-1359
 8303-1997 8320-4084 8335-5273 8336-3594 8356-1202 8372-6219



SALT LAKE CITY CORPORATION SPECIAL ASSESSMENT AREA
Notice of Assessment Interest for District L02, Extension 6, SAA 1055

Date Run: 1/8/2013 11:01:50 AM

Page 17 of 116

Prop ID: 08 26 154 005 0000 Prop Addr: 1152 N OAKLEY ST Account: 1055-2174

Owner Info: PUCHLIK, LORRI D K; TR ATTN

✓ 135 ROSE PARK PLAT "F-1" 0925
 LOT 4 ROSE PARK PLAT F-1 7233-1530 8383-3304

Prop ID: 08 26 154 011 0000 Prop Addr: 1228 W 1100 N Account: 1055-2180

Owner Info: SHOEMAKE, THOMAS M ATTN

✓ 136 THOMAS W. JENNINGS NORTH SALT LAKE ADD. 0816
 COM 22 FT W FR SE COR LOT 2 BLK 7 THOMAS W JENNINGS NORTH
 SALT LAKE ADD W 60 FT N 99 FT E 60 FT S 99 FT TO BEG
 9504-3138

Prop ID: 08 26 154 014 0000 Prop Addr: 1078 N VALENTINE ST Account: 1055-2183

Owner Info: ANDERSON, MELISSA ATTN

✓ 137 THOMAS W. JENNINGS NORTH SALT LAKE ADD. 1117
 BEG N 89°59'34" W 14 FT & S 0°08'33" E 8.5 FT FR NW COR LOT
 17, BLK 1, THOMAS W JENNINGS NORTH SALT LAKE ADD; N 0°08'33"
 W 74.5 FT; S 89°59'34" E 116.45 FT; S 0°08'33" E 74.5 FT; N
 89°59'34" W 116.45 FT TO BEG. 4711-1415 6064-2253 6142-2906
 7839-1208 8307-7791 8307-7792 8557-6351 9135-8392 9183-6640
 9184-7420 9186-8886 9411-5277 9413-1836 9522-4543,4567
 9652-8127 9654-2110

Prop ID: 08 26 154 015 0000 Prop Addr: 1070 N VALENTINE ST Account: 1055-2184

Owner Info: TURNER, CRIAG M &;SHELLY K; JT ATTN

✓ 138 THOMAS W JENNINGS NORTH SALT LAKE ADD 0719
 BEG N 89°59'34" W 14 FT & S 0°08'33" E 5 FT FR NW COR LOT 15
 BLK 1, THOMAS W JENNINGS NORTH SALT LAKE ADD; N 0°08'33" W
 66 FT; S 89°59'34" E 116.45 FT; S 0°08'33" E 66 FT; N 89°59'
 34" W 116.45 FT TO BEG. 4794-831 & 4769-1483 4603-0793
 6272-2125

Prop ID: 08 26 154 017 0000 Prop Addr: 1048 N VALENTINE ST Account: 1055-2186

Owner Info: STODDARD, ROGER ATTN

✓ 139 THOMAS W. JENNINGS NORTH SALT LAKE ADD. 0415
 COM S 0°08'33" E 5 FT & N 89°59'34" W 14 FT FR SW COR LOT 14
 BLK 1 THOMAS W JENNINGS NORTH SALT LAKE ADD S 0°08'33" E 75
 FT S 89°59'34" E 116.45 FT N 0°08'33" W 75 FT N 89°59' 34" W
 116.45 FT TO BEG. 9261-2706,2708

Prop ID: 08 26 154 019 0000 Prop Addr: 1028 N VALENTINE ST Account: 1055-2188

Owner Info: WHEELER, RICHARD &;JENNIFER-LUECK; JT ATTN

✓ 140 THOMAS W. JENNINGS NORTH SALT LAKE ADD. 1201
 COM N 0°08'33" W 10 FT & N 89°59'34" W 14 FT FR NW COR LOT 8
 BLK 1 THOMAS W JENNINGS NORTH SALT LAKE ADD S 89°59'34" E
 116.45 FT S 0°08'33" E 75 FT N 89°59'34" W 116.45 FT N
 0°08'34" W 75 FT TO BEG 6172-1759



SALT LAKE CITY CORPORATION SPECIAL ASSESSMENT AREA
Notice of Assessment Interest for District L02, Extension 6, SAA 1055

Date Run: 1/8/2013 11:01:50 AM

Page 18 of 116

Prop ID: 08 26 154 020 0000 Prop Addr: 1020 N VALENTINE ST Account: 1055-2189
 Owner Info: WARFIELD, WILLIAM H & JOLINA T ATTN

141 THOMAS W. JENNINGS NORTH SALT LAKE ADD. 0000
 COM N 0°08'33" W 1 FT & N 89°59'34" W 14 FT FR NW COR LOT 6
 BLK 1 THOMAS W JENNINGS NORTH SALT LAKE ADD S 89°59'34" E
 116.45 FT S 0°08'33" E 57 FT N 89°59'34" W 116.45 FT N
 0°08'33" W 57 FT TO BEG

Prop ID: 08 26 154 023 0000 Prop Addr: 1035 N 1200 W Account: 1055-2192
 Owner Info: SALT LAKE CITY ATTN PROPERTY MANAGEMENT

142 0000
 BEG N 89°59'34" W 79 FT FR SW COR LOT 38, ROSE PARK PLAT H,
 N 0°08'33" W 625 FT; N 89°59'34" W 1 FT; S 0°08'33" E 625
 FT; S 89°59'34" E 1 FT TO BEG.

Prop ID: 08 26 155 001 0000 Prop Addr: 1319 W 1100 N Account: 1055-2193
 Owner Info: KINGSTON, RANDY & JAMIE L; JT ATTN

143 AMOS ADD. 0530
 BEG 18 FT E FR NW COR LOT 18 BLK 1 AMOS ADD E 53 FT S 102.50
 FT W 53 FT N 102.50 FT TO BEG. 4444-1524 4735-1352 5952-2709
 5952-2711 6038-2663 7134-2302 8766-7893 8988-535 9407-2377
 9502-3544 9527-4913

Prop ID: 08 26 155 005 0000 Prop Addr: 1045 N 1300 W Account: 1055-2197
 Owner Info: PASSEY, CHERI L ATTN

144 THOMAS W. JE 0424
 S 11 FT OF LOT 22 ALL LOT 23 & N 11 FT OF LOT 24 BLK 4
 THOMAS W JENNINGS NORTH SALT LAKE ADD TOGETHER WITH ALL
 VACATED ALLEY ABUTTING ON W. 5127-1457 5540-0157

Prop ID: 08 26 155 010 0000 Prop Addr: 1320 W 1000 N Account: 1055-2202
 Owner Info: URCINO, FROLLAN; ET AL ATTN

145 THOMAS W. JENNINGS NORTH SALT LAKE ADD. 0419
 COM SW COR LOT 30 BLK 4 THOMAS W JENNINGS NORTH SALT LAKE
 ADD E 22 FT S 126.50 FT W 53 FT N 126.50 FT E 31 FT TO BEG
 5419-1632 5770-1271 7193-1813
 *** URCINO, FROLLAN &
 *** URCINO, LORENA &
 *** ESTRADA, SANTOS; TC

Prop ID: 08 26 155 011 0000 Prop Addr: 1314 W 1000 N Account: 1055-2203
 Owner Info: BETTRIDGE, DAVID C. & ALTA B. ATTN

146 THOMAS W. JENNINGS NORTH SALT LAKE ADD. 0000
 W 60 FT OF E 123 FT OF LOTS 1 31 & 32 BLK 4 THOMAS W
 JENNINGS NORTH SALT LAKE ADD TOGETHER WITH N 24 FT OF
 VACATED STREET ABUTTING ON S



SALT LAKE CITY CORPORATION SPECIAL ASSESSMENT AREA
Notice of Assessment Interest for District L02, Extension 6, SAA 1055

Date Run: 1/8/2013 11:01:50 AM

Page 19 of 116

Prop ID: 08 26 156 002 0000 Prop Addr: 1277 W 1100 N Account: 1055-2206

Owner Info: DAVIS, SHIELA B ATTN

147 THOMAS W. JENNINGS NORTH SALT LAKE ADD. 0825
 E 60 FT OF W 123 FT OF LOTS 15 16 & 17 BLK 3 THOMAS W
 JENNINGS NORTH SALT LAKE ADD.

Prop ID: 08 26 156 007 0000 Prop Addr: 1046 N 1300 W Account: 1055-2211

Owner Info: TAFOLLA, RODRIGO F ATTN

148 THOMAS W. JE 0618
 N 11 FT OF LOT 11 ALL LOT 12 & S 11 FT OF LOT 13 BLK 3
 THOMAS W JENNINGS NORTH SALT LAKE ADD TOGETHER WITH 1/2
 VACATED ALLEY ABUTTING ON E 5225-0145 7263-1129

Prop ID: 08 26 156 008 0000 Prop Addr: 1038 N 1300 W Account: 1055-2212

Owner Info: GOMBERG, MARINA & HEYBORNE, B. ELENOR; TC ATTN

149 THOMAS W JENNINGS NORTH SALT LAKE ADD 1130
 LOT 10 & S 22 FT OF LOT 11, BLK 3, THOMAS W JENNINGS NORTH
 SALT LAKE ADD TOGETHER WITH 1/2 VACATED ALLEY ABUTTING ON E
 4481-0033 5804-2334 7198-2881 8926-1925 8970-7772 9176-5522
 9482-8481

Prop ID: 08 26 156 010 0000 Prop Addr: 1024 N 1300 W Account: 1055-2214

Owner Info: GARCIA, MARCIAL ATTN

150 THOMAS W. JENNINGS NORTH SALT LAKE ADD. 0901
 N 11 FT OF LOT 6 ALL LOT 7 & S 11 FT OF LOT 8 BLK 3 THOMAS W
 JENNINGS NORTH SALT LAKE ADD TOGETHER WITH 1/2 VACATED ALLEY
 ABUTTING ON E. 8408-7616

Prop ID: 08 26 156 011 0000 Prop Addr: 1016 N 1300 W Account: 1055-2215

Owner Info: WILSON, MICHAEL A ATTN

151 THOMAS W. JENNINGS NORTH SALT LAKE ADD. 0227
 LOT 5 & S 22 FT OF LOT 6 BLK 3 THOMAS W JENNINGS NORTH SALT
 LAKE ADD TOGETHER WITH 1/2 VACATED ALLEY ABUTTING ON E
 7128-2424 8250-5369 9005-7539 9104-9242 9300-9264

Prop ID: 08 26 156 013 0000 Prop Addr: 1047 N OAKLEY ST Account: 1055-2217

Owner Info: MORGAN, VINCENT K ATTN

152 THOMAS W JEN 0810
 S 11 FT OF LOT 22, ALL LOT 23, & N 11 FT OF LOT 24, BLK 3,
 THOMAS W JENNINGS NORTH SALT LAKE ADD TOGETHER WITH 1/2
 VACATED ALLEY ABUTTING ON W. 4613-1017 4983-0321 6864-2043
 6994-0791

Prop ID: 08 26 156 014 0000 Prop Addr: 1037 N OAKLEY ST Account: 1055-2218

Owner Info: ROMERO, JUVENTINO ATTN

153 THOMAS W. JENNINGS NORTH SALT LAKE ADD. 0801
 S 22 FT OF LOT 24 & ALL LOT 25 BLK 3 THOMAS W JENNINGS NORTH
 SALT LAKE ADD TOGETHER WITH 1/2 VACATED ALLEY ABUTTING ON W
 7201-2116

201

222



SALT LAKE CITY CORPORATION SPECIAL ASSESSMENT AREA
Notice of Assessment Interest for District L02, Extension 6, SAA 1055

Date Run: 1/8/2013 11:01:50 AM

Page 20 of 116

Prop ID: 08 26 156 015 0000 Prop Addr: 1031 N OAKLEY ST Account: 1055-2219

Owner Info: HINOJOSA-CERDA, SEBASTIAN A ATTN

154 THOMAS W. JENNINGS NORTH SALT LAKE ADD. 0624
 LOT 26 & N 22 FT OF LOT 27 BLK 3 THOMAS W JENNINGS NORTH
 SALT LAKE ADD TOGETHER WITH 1/2 VACATED ALLEY ABUTTING ON W
 5762-2621 6275-2317 8331-6446 8638-0408 8693-5622 8768-3301
 8768-3308

Prop ID: 08 26 156 016 0000 Prop Addr: 1023 N OAKLEY ST Account: 1055-2220

Owner Info: MEDEROS, MARIA & MIRIAM; JT ATTN

155 THOMAS W JENNINGS NORTH SALT LAKE ADD 0523
 THE S 11 FT LOT 27, ALL LOT 28 & THE N 11 FT LOT 29, BLK 3,
 THOMAS W JENNINGS NORTH SALT LAKE ADDITION TOGETHER WITH
 1/2 VACATED ALLEY ABUTTING ON W 4768-0679 5880-1453
 6018-1588 6063-1298 6620-0164 8390-1538 8429-5013 8743-1522
 8769-2075 8902-7045 9293-8282

Prop ID: 08 26 156 019 0000 Prop Addr: 1276 W 1000 N Account: 1055-2223

Owner Info: LOPEZ, JUAN G & CRISTINA; JT ATTN

156 THOMAS W. JENNINGS NORTH SALT LAKE ADD. 0906
 E 60 FT OF W 123 FT OF LOTS 2 3 & 4 BLK 3 THOMAS W JENNINGS
 NORTH SALT LAKE ADD TOGETHER WITH N 24 FT OF VACATED STREET
 ABUTTING ON S. 8322-5195 9037-9724 9175-4200

Prop ID: 08 26 156 020 0000 Prop Addr: 1268 W 1000 N Account: 1055-2224

Owner Info: ESQUIBEL, LINDA K & SCOTT; JT ATTN

157 THOMAS W JENNINGS NORTH SALT LAKE ADD 1013
 BEG W 123 FT FR NE COR OF LOT 31, BLK 3, THOMAS W JENNINGS
 NORTH SALT LAKE ADD; S 126.50 FT; W 60 FT; N 126.50 FT; E 60
 FT TO BEG. 3979-0410 3978-0201 6584-2430,2432

Prop ID: 08 26 156 021 0000 Prop Addr: 1260 W 1000 N Account: 1055-2225

Owner Info: MEDEROS, MARIA E ATTN

158 THOMAS W. JENNINGS NORTH SALT LAKE ADD. 0501
 W 60 FT OF E 123 FT OF LOTS 1 31 & 32 BLK 3 THOMAS W
 JENNINGS NORTH SALT LAKE ADD TOGETHER WITH N 24 FT OF
 VACATED STREET ABUTTING ON S. 6600-2391 6971-1920 7077-0019
 8274-5947

Prop ID: 08 26 157 001 0000 Prop Addr: 1235 W 1100 N Account: 1055-2227

Owner Info: PASTOR, SARA G ATTN

159 THOMAS W. JENNINGS NORTH SALT LAKE ADD. 0329
 W 63 FT OF LOTS 15 16 & 17 BLK 2 THOMAS W JENNINGS NORTH
 SALT LAKE ADD 5443-0312 5828-0231 5950-2774 6063-0765
 6641-0772 9614-9653



SALT LAKE CITY CORPORATION SPECIAL ASSESSMENT AREA
Notice of Assessment Interest for District L02, Extension 6, SAA 1055

Date Run: 1/8/2013 11:01:50 AM

Page 21 of 116

Prop ID: 08 26 157 003 0000 Prop Addr: 1229 W 1100 N Account: 1055-2229

Owner Info: SNOW, MARY L; TR ATTN

160 THOMAS W. JENNINGS NORTH SALT LAKE ADD. 0508
 E 22 FT OF LOTS 15 16 & 17 & W 17 FT OF LOTS 18 19 & 20 BLK
 2 THOMAS W JENNINGS NORTH SALT LAKE ADD TOGETHER WITH ALL
 VACATED ALLEY ABUTTING SD LOTS. 8986-5559 9041-1155
 9719-8765 9719-8774
 *** SNOW, MARY L; TR (MLSFT)
 *** SNOW, EMRY V; (LIFE)

Prop ID: 08 26 157 005 0000 Prop Addr: 1071 N VALENTINE ST Account: 1055-2231

Owner Info: PHILLIPS, ROBERT & MELISSA; JT ATTN

161 THOMAS W. JE 1124
 E 67 FT OF LOTS 18, 19 & 20, BLK 2, THOMAS W JENNINGS NORTH
 SALT LAKE ADD 5013-0425 7020-0960 7078-2476 7850-2615
 9507-2474

Prop ID: 08 26 157 009 0000 Prop Addr: 1038 N OAKLEY ST Account: 1055-2235

Owner Info: PEREZ, OLIVERIO L & GARCIA, MARIA O; JT ATTN

162 THOMAS W. JENNINGS NORTH SALT LAKE ADD. 0422
 LOT 10 & S 22 FT OF LOT 11 BLK 2 THOMAS W JENNINGS NORTH
 SALT LAKE ADD TOGETHER WITH 1/2 VACATED ALLEY ABUTTING ON E
 4709-1098 6297-1891 6320-1582 6356-0518 6611-1373 6759-1923
 7398-1864 8315-1080 8407-1814 9282-6272

Prop ID: 08 26 157 010 0000 Prop Addr: 1032 N OAKLEY ST Account: 1055-2236

Owner Info: ORTIZ, LUIS C ATTN

163 THOMAS W. JENNINGS NORTH SALT LAKE ADD. 0406
 N 22 FT OF LOT 8 & ALL LOT 9 BLK 2 THOMAS W JENNINGS NORTH
 SALT LAKE ADD TOGETHER WITH 1/2 VACATED ALLEY ABUTTING ON E

Prop ID: 08 26 157 011 0000 Prop Addr: 1024 N OAKLEY ST Account: 1055-2237

Owner Info: PERKINS, LUCILLE G; ET AL ATTN

164 THOMAS W. JE 1022
 N 11 FT OF LOT 6 ALL LOT 7 & S 11 FT OF LOT 8 BLK 2 THOMAS W
 JENNINGS NORTH SALT LAKE ADD TOGETHER WITH 1/2 VACATED ALLEY
 ABUTTING ON E 5162-0060 6054-2984
 *** PERKINS, LUCILLE G &
 *** BOWLER, SHIRLENE R &
 *** BOWLER, SANDRA G; TC

Prop ID: 08 26 157 014 0000 Prop Addr: 1045 N VALENTINE ST Account: 1055-2240

Owner Info: LAMBROSE, RUSSELL & TUCK, JIMMIE W; JT ATTN

165 THOMAS W. JENNINGS NORTH SALT LAKE ADD. 0506
 S 1 FT OF LOT 22 ALL LOTS 23 & 24 & N 8 FT OF LOT 25 BLK 2
 THOMAS W JENNINGS NORTH SALT LAKE ADD TOGETHER WITH 1/2
 VACATED ALLEY ABUTTING ON W. 6440-1774 7439-0489 8315-1112
 8315-1114



SALT LAKE CITY CORPORATION SPECIAL ASSESSMENT AREA
Notice of Assessment Interest for District L02, Extension 6, SAA 1055

Date Run: 1/8/2013 11:01:50 AM

Page 22 of 116

Prop ID: 08 26 157 015 0000 Prop Addr: 1035 N VALENTINE ST Account: 1055-2241

Owner Info: BABLIS, GUS R & MARIE T; JT ATTN

166 1113
 S 25 FT OF LOT 25 ALL LOT 26 & N 12 FT OF LOT 27 BLK 2
 THOMAS W JENNINGS NORTH SALT LAKE ADD TOGETHER WITH 1/2
 VACATED ALLEY ABUTTING ON W. 4866-0140, 440, 1371-246
 5356-1000 5359-0684, 5455-1400 5455-1407 6084-1987 6763-2867
 9369-4129

Prop ID: 08 26 157 017 0000 Prop Addr: 1019 N VALENTINE ST Account: 1055-2243

Owner Info: JESSEN, ANN P ATTN

167 THOMAS W. JENNINGS NORTH SALT LAKE ADD. 0316
 S 23 FT OF LOT 29 & ALL LOT 30 BLK 2 THOMAS W JENNINGS NORTH
 SALT LAKE ADD TOGETHER WITH 1/2 VACATED ALLEY ABUTTING ON W
 7005-2174 7214-1506 7908-0867

Prop ID: 08 26 158 001 0000 Prop Addr: 1118 N 1200 W Account: 1055-2249

Owner Info: SALT LAKE CITY ATTN PROPERTY MANAGEMENT

168 0000
 BEG SW COR LOT 38, ROSE PARK PLAT H; N 0°08'33" W 1323 FT; N
 89°59'34" W 1 FT; S 0°08'33" E 1323 FT; S 89°59'34" E 1 FT
 TO BEG.

Prop ID: 08 26 158 002 0000 Prop Addr: 1189 N BUCCANEER DR Account: 1055-2250

Owner Info: JENSEN, ROY B &;KELLER N; JT ATTN

169 ROSE PARK PLAT "H" 0909
 LOT 18 ROSE PARK PLAT H 7388-1953

Prop ID: 08 26 158 004 0000 Prop Addr: 1171 N BUCCANEER DR Account: 1055-2252

Owner Info: POULSEN, GENE M &;CAZIER, DEYON; JT ATTN

170 ROSE PARK PLAT "H" 0203
 LOT 20 ROSE PARK PLAT H 8987-0808

Prop ID: 08 26 158 012 0000 Prop Addr: 1103 N BUCCANEER DR Account: 1055-2260

Owner Info: LARSON, LARRY E &;MARILYN G; JT ATTN

171 ROSE PARK PLAT "H" 0826
 LOT 28 ROSE PARK PLAT H 6849-1529 6849-1532 9637-1841

Prop ID: 08 26 158 021 0000 Prop Addr: 1011 N BUCCANEER DR Account: 1055-2269

Owner Info: SYNERGY INVESTMENTS INC ATTN

172 ROSE PARK PLAT "H" 0210
 LOT 37 ROSE PARK PLAT H 5939-0573 7749-2515 9253-6273



SALT LAKE CITY CORPORATION SPECIAL ASSESSMENT AREA
Notice of Assessment Interest for District L02, Extension 6, SAA 1055

Date Run: 1/8/2013 11:01:50 AM

Page 23 of 116

Prop ID: 08 26 158 022 0000 Prop Addr: 1005 N BUCCANEER DR Account: 1055-2270

Owner Info: GAUNA, JON C; ET AL ATTN

/ 173 ROSE PARK PLAT "H" 0915
 LOT 38 ROSE PARK PLAT H 5931-2650 6226-1015 6371-1564
 6377-0210 7480-0216,0229,0231 7480-0218 7480-0218 8084-1879
 *** GAUNA, JON C &
 *** GAUNA, RAMONA &
 *** GAUNA, CHARLIE; JT 2/3 INT
 *** RANDOLPH, BEN; <S> 1/3 INT

Prop ID: 08 26 176 001 0000 Prop Addr: 1186 N.BUCCANEER DR Account: 1055-2271

Owner Info: RODRIGUEZ, RAGAE L &;MARIA G; JT ATTN

/ 174 ROSE PARK PLAT "H" 0715
 LOT 17 ROSE PARK PLAT H 5583-1709 6312-1817 6542-2696
 6582-0855

Prop ID: 08 26 176 008 0000 Prop Addr: 1128 N BUCCANEER DR Account: 1055-2278

Owner Info: LIEDERBACH, NATHANIEL T;;ET AL ATTN

/ 175 ROSE PARK PLAT "H" 0709
 LOT 10, ROSE PARK PLAT H. 5147-672, 5149-901 5149-0902
 5439-0160 5447-2272 5472-1177 6097-1160 6513-2088 7108-2630
 7477-1100 7914-1217 9127-3884
 *** LIEDERBACH, NATHANIEL T
 *** CROWSON, MICHELLE K
 *** CROWSON, EDWARD T
 *** CROWSON, YOSHIKO J; JT

Prop ID: 08 26 176 010 0000 Prop Addr: 1110 N BUCCANEER DR Account: 1055-2280

Owner Info: BALCAZAR, FELIX C &;ORTEGA, MARTHA; JT ATTN

/ 176 0930
 LOT 8, ROSE PARK PLAT H 4852-0244 6677-2817 7895-1846
 8399-3849 8593-0165,0174

Prop ID: 08 26 176 011 0000 Prop Addr: 1104 N BUCCANEER DR Account: 1055-2281

Owner Info: LAMPING, JUDITH A &;CHRISTINA; TC ATTN

/ 177 ROSE PARK PLAT "H" 1102
 LOT 7 ROSE PARK PLAT H

Prop ID: 08 26 176 012 0000 Prop Addr: 1082 N BUCCANEER DR Account: 1055-2282

Owner Info: MCCAULEY, CORIENA ATTN

/ 178 ROSE PARK PLAT "H" 0719
 LOT 6 ROSE PARK PLAT H 6468-2934 6714-2531 8274-4778
 8487-6371

Prop ID: 08 26 176 018 0000 Prop Addr: 1170 W 1000 N Account: 1055-2288

Owner Info: SHILOH BAPTIST CHURCH;CORPORATION ATTN

/ 179 ROSE PARK PLAT "H" 0529
 LOT 39 ROSE PARK PLAT H 5618-1289



SALT LAKE CITY CORPORATION SPECIAL ASSESSMENT AREA
Notice of Assessment Interest for District L02, Extension 6, SAA 1055

Date Run: 1/8/2013 11:01:50 AM

Page 24 of 116

Prop ID: 08 26 176 023 0000 Prop Addr: 1151 N CAPISTRANO DR Account: 1055-2293
 Owner Info: SPRUNT, ELMO T; TR;(ETS TR) ATTN LORRIN A POWELL

/ 180 ROSE PARK PLAT "J" 0603
 LOT 25 ROSE PARK PLAT J 9928-0797

Prop ID: 08 26 176 026 0000 Prop Addr: 1129 N CAPISTRANO DR Account: 1055-2296
 Owner Info: PINTO, GILBERTO M &;NANCY L; JT ATTN

/ 181 ROSE PARK PLAT "J" 0701
 LOT 28 ROSE PARK PLAT J 8068-1347 8332-5308 9745-2790

Prop ID: 08 26 176 034 0000 Prop Addr: 1045 N CAPISTRANO DR Account: 1055-2304
 Owner Info: GARRIDO, DIEGO A &;CORINA; JT ATTN

/ 182 ROSE PARK PLAT "J" 0607
 LOT 36 ROSE PARK PLAT J 7216-0112 9126-3383,3385 9126-3398
 9609-8835

Prop ID: 08 26 176 036 0000 Prop Addr: 1029 N CAPISTRANO DR Account: 1055-2306
 Owner Info: GARRIDO, NOE A &;CORINA; JT ATTN

/ 183 ROSE PARK PLAT J 0925
 LOT 38, ROSE PARK PLAT J 4664-0111 5635-0301 7081-0001
 7349-1344 8734-6323 8734-6340

Prop ID: 08 26 177 003 0000 Prop Addr: 1168 N CAPISTRANO DR Account: 1055-2312
 Owner Info: JURGENS, JOSHUA ATTN

/ 184 ROSE PARK PLAT "J" 0701
 LOT 18 ROSE PARK PLAT J 9930-5573

Prop ID: 08 26 177 006 0000 Prop Addr: 1140 N CAPISTRANO DR Account: 1055-2315
 Owner Info: OCASIO, CARLOS R &;AMELIA O; JT ATTN

/ 185 ROSE PARK PLAT "J" 1211
 LOT 15, ROSE PARK PLAT J 6405-0930 6932-0672 7443-2471
 9383-1417

Prop ID: 08 26 177 007 0000 Prop Addr: 1134 N CAPISTRANO DR Account: 1055-2316
 Owner Info: AGUIRRE, ARMANDO &;BRITTNEY; JT ATTN

/ 186 ROSE PARK PLAT "J" 0411
 LOT 14 ROSE PARK PLAT J 6641-0780 9592-5468

Prop ID: 08 26 177 011 0000 Prop Addr: 1082 N CAPISTRANO DR Account: 1055-2320
 Owner Info: HUFFMAN, VERL A ATTN

/ 187 ROSE PARK PLAT "J" 0531
 LOT 10 ROSE PARK PLAT J

Prop ID: 08 26 177 013 0000 Prop Addr: 1060 N CAPISTRANO DR Account: 1055-2322
 Owner Info: RUIZ, RAMONA &;MORQUECHO, ARASELI; TC ATTN

/ 188 0624
 LOT 8, ROSE PARK PLAT J. 4866-314 4864-0941 6551-1733
 7263-0433 7466-0953,0955 9140-3239 9486-2074 9777-7939
 9790-5920



SALT LAKE CITY CORPORATION SPECIAL ASSESSMENT AREA
Notice of Assessment Interest for District L02, Extension 6, SAA 1055

Date Run: 1/8/2013 11:01:50 AM

Page 25 of 116

Prop ID: 08 26 177 023 0000 Prop Addr: 1169 N NOCTURNE DR Account: 1055-2332

Owner Info: KRNOJELAC, SPASO &;VERNESA; JT ATTN

✓ 189 ROSE PARK PL 0423
 LOT 24, ROSE PARK PLAT K. 5085-705 5085-0704 6135-0690
 6301-2001 7024-2460 8319-3766 8583-4049 8590-8524 8632-1870
 8695-0139

Prop ID: 08 26 177 024 0000 Prop Addr: 1159 N NOCTURNE DR Account: 1055-2333

Owner Info: CUTLER, DAVID A &;MARY RAE; JT ATTN

✓ 190 ROSE PARK PL 1114
 LOT 25, ROSE PARK PLAT K 4972-0216 5443-2848

Prop ID: 08 26 177 025 0000 Prop Addr: 1151 N NOCTURNE DR Account: 1055-2334

Owner Info: TANNER, NATHAN ATTN

✓ 191 ROSE PARK PLAT "K" 0607
 LOT 26 ROSE PARK PLAT K 9822-0652,0654

Prop ID: 08 26 177 029 0000 Prop Addr: 1117 N NOCTURNE DR Account: 1055-2338

Owner Info: ROTH, SETH E ATTN

✓ 192 ROSE PARK PLAT K 0701
 LOT 30, ROSE PARK PLAT K 4247-0181 6292-1678 6292-1677
 6304-2020 6931-0956 7200-1146 8030-2891 8369-7119

Prop ID: 08 26 177 032 0000 Prop Addr: 1077 N NOCTURNE DR Account: 1055-2341

Owner Info: DANIELS, CARLA G ATTN

✓ 193 ROSE PARK PL 1028
 LOT 33 ROSE PARK PLAT K 5301-0789

Prop ID: 08 26 177 035 0000 Prop Addr: 1053 N NOCTURNE DR Account: 1055-2344

Owner Info: CONOVER, DEBRA K ATTN

✓ 194 ROSE PARK PLAT "K" 0611
 LOT 36 ROSE PARK PLAT K 5717-986 5717-0988 6199-2591
 6199-2593 6291-1420

Prop ID: 08 26 177 036 0000 Prop Addr: 1045 N NOCTURNE DR Account: 1055-2345

Owner Info: JOHNSON, JARED T ATTN

✓ 195 ROSE PARK PLAT "K" 0603
 LOT 37 ROSE PARK PLAT K 8550-6991 9846-7519,7520 9846-7523

Prop ID: 08 26 177 039 0000 Prop Addr: 1021 N NOCTURNE DR Account: 1055-2348

Owner Info: ARAGON, SAMUEL J &;MARJORIE P; TRS (SAF TRUST) ATTN

✓ 196 0501
 LOT 40, ROSE PARK PLAT K 4958-0917 5441-2936 6526-2500
 7315-1702 8419-3787 8540-1695 9600-5901

Prop ID: 08 26 178 003 0000 Prop Addr: 1170 N NOCTURNE DR Account: 1055-2353

Owner Info: LYMAN, WILLIAM H ATTN

✓ 197 ROSE PARK PLAT "K" 0325
 LOT 19 ROSE PARK PLAT K



SALT LAKE CITY CORPORATION SPECIAL ASSESSMENT AREA
Notice of Assessment Interest for District L02, Extension 6, SAA 1055

Date Run: 1/8/2013 11:01:50 AM

Page 26 of 116

Prop ID: 08 26 178 018 0000 Prop Addr: 1028 N NOCTURNE DR Account: 1055-2368

Owner Info: BRINKERHOFF, GEORGE ATTN

198 ROSE PARK PLAT "K" 0719
 LOT 4 ROSE PARK PLAT K 5423-605 5423-0606 5601-1892
 5603-0728 6080-2626 6259-1525 6361-2433 7842-2674,2677

Prop ID: 08 26 178 028 0000 Prop Addr: 1135 N AMERICAN BEAUTY DR Account: 1055-2378

Owner Info: GOFF, CHAD ATTN

199 ROSE PARK PL 0626
 LOT 26, ROSE PARK PLAT L 5001-0329 5780-2561 7094-0638

Prop ID: 08 26 178 034 0000 Prop Addr: 1069 N AMERICAN BEAUTY DR Account: 1055-2384

Owner Info: THOMAS, BOYD & UINI; JT ATTN

200 ROSE PARK PLAT "L" 1001
 LOT 32 ROSE PARK PLAT L 6398-680 6398-0682 6770-1870
 6770-1872 7838-0640

Prop ID: 08 26 178 036 0000 Prop Addr: 1053 N AMERICAN BEAUTY DR Account: 1055-2386

Owner Info: BROWN, REBECCA ANN ATTN

201 ROSE PARK PLAT "L" 1222
 LOT 34 ROSE PARK PLAT L 6151-560 6151-0563 9975-3583

Prop ID: 08 26 178 039 0000 Prop Addr: 1029 N AMERICAN BEAUTY DR Account: 1055-2389

Owner Info: NICHOLLS, MYRON W. & PAULINE O ATTN

202 ROSE PARK PLAT "L" 0000
 LOT 37 ROSE PARK PLAT L

Prop ID: 08 26 178 040 0000 Prop Addr: 1021 N AMERICAN BEAUTY DR Account: 1055-2390

Owner Info: FLETCHER, JACIE ATTN

203 ROSE PARK PLAT "L" 0829
 LOT 38 & N 5 FT OF LOT 39 ROSE PARK PLAT L

Prop ID: 08 26 179 006 0000 Prop Addr: 1086 N AMERICAN BEAUTY DR Account: 1055-2398

Owner Info: RICE, SYBIL ATTN

204 ROSE PARK PLAT "L" 0507
 LOT 12 ROSE PARK PLAT L 5814-0913 7843-1263

Prop ID: 08 26 179 009 0000 Prop Addr: 1068 N AMERICAN BEAUTY DR Account: 1055-2401

Owner Info: OLIVER, NANCY E & ALVARDO, MARTIN O; JT ATTN

205 ROSE PARK PLAT "L" 0305
 LOT 9 ROSE PARK PLAT L 5614-2940 5730-0859 6768-1663
 6863-2953 8552-4593 8552-4595 8706-3512 8953-3855

Prop ID: 08 26 179 010 0000 Prop Addr: 1060 N AMERICAN BEAUTY DR Account: 1055-2402

Owner Info: AMBROSIO, DEYANIRA ATTN

206 ROSE PARK PLAT "L" 0118
 LOT 8 ROSE PARK PLAT L 6822-1894 8301-5626



SALT LAKE CITY CORPORATION SPECIAL ASSESSMENT AREA
Notice of Assessment Interest for District L02, Extension 6, SAA 1055

Date Run: 1/8/2013 11:01:50 AM

Page 27 of 116

Prop ID: 08 26 179 013 0000 Prop Addr: 1036 N AMERICAN BEAUTY DR Account: 1055-2405
 Owner Info: NICHOLLS, MYRON & PAULINE; JT ATTN
 / 207 ROSE PARK PLAT "L" 0825
 LOT 5 ROSE PARK PLAT L 6914-1723 9368-4741 9788-7711

Prop ID: 08 26 179 014 0000 Prop Addr: 1028 N AMERICAN BEAUTY DR Account: 1055-2406
 Owner Info: SMITH, MARYJOSE & KRISTOPHER M; JT ATTN
 / 208 ROSE PARK PLAT "L" 0620
 LOT 4, ROSE PARK PLAT L. 7646-0312 8725-3078 9107-3100
 9145-7877 9152-9423 10027-5987

Prop ID: 08 26 179 018 0000 Prop Addr: 1139 N TAFFETA DR Account: 1055-2410
 Owner Info: JOHNSON, JARED & AMY; TC ATTN
 / 209 ROSE PARK PLAT "M" 0512
 LOT 20 ROSE PARK PLAT M 5455-0055 6337-1083 7727-2154
 8763-9150 9096-5871

Prop ID: 08 26 179 019 0000 Prop Addr: 1127 N TAFFETA DR Account: 1055-2411
 Owner Info: STAHL, JESSICA L ATTN
 / 210 ROSE PARK PLAT M 0602
 LOT 19, ROSE PARK PLAT M 4596-1007 5764-0196 6118-2685
 6654-2971 8344-8069 9338-9093 9623-8692

Prop ID: 08 26 179 024 0000 Prop Addr: 1089 N TAFFETA DR Account: 1055-2416
 Owner Info: MARTICORENA, WAYNE ATTN
 / 211 ROSE PARK PLAT M 0602
 LOT 14, ROSE PARK PLAT M 4777-1124 8303-8931 8560-0896
 8951-2144 8965-0657

Prop ID: 08 26 179 025 0000 Prop Addr: 1085 N TAFFETA DR Account: 1055-2417
 Owner Info: EVANS, ERIN ATTN
 / 212 ROSE PARK PLAT "M" 0801
 LOT 13 ROSE PARK PLAT M 2117-27, 4806-1093 5340-0479
 5734-2187 7385-0176 8251-7018 8279-6730 8279-6731
 8395-4277,4279,4281 9026-6167,9327

Prop ID: 08 26 179 026 0000 Prop Addr: 1081 N TAFFETA DR Account: 1055-2418
 Owner Info: WILLIS, BRETT A ATTN
 / 213 ROSE PARK PL 1209
 LOT 12 ROSE PARK PLAT M EXCEPT THE S'LY 1 FT THEREOF
 5238-0139 6831-0685 8266-1163 9260-9328 9650-8502 9812-8155
 9827-9785

Prop ID: 08 26 179 032 0000 Prop Addr: 1059 N TAFFETA DR Account: 1055-2424
 Owner Info: MOORE, JEFFERY F ATTN
 / 214 ROSE PARK PLAT "M" 1125
 LOT 6 ROSE PARK PLAT M 6281-1992 7397-2154 7978-1627
 8305-3572 8306-5668 8443-3336 8455-5280 8535-7494 8641-6469
 9140-4556 9660-8370



SALT LAKE CITY CORPORATION SPECIAL ASSESSMENT AREA
Notice of Assessment Interest for District L02, Extension 6, SAA 1055

Date Run: 1/8/2013 11:01:50 AM

Page 28 of 116

Prop ID: 08 26 179 033 0000 Prop Addr: 1053 N TAFFETA DR Account: 1055-2425

Owner Info: FORSBERG, CHERYL K ATTN

/ 215 ROSE PARK PLAT M 0528
 LOT 5, ROSE PARK PLAT M 4637-1496 5440-2580

Prop ID: 08 26 179 038 0000 Prop Addr: 1020 W 1000 N Account: 1055-2430

Owner Info: CHRISTENSEN, LYNN ATTN

/ 216 ROSE PARK PLAT "M" 0223
 LOT 4 ROSE PARK PLAT M 5398-1050, 1052 5398-1053 6784-0938
 6798-0490 8288-8922 8378-1068 9479-3298,3300

Prop ID: 08 26 180 005 0000 Prop Addr: 1019 W 1200 N Account: 1055-2436

Owner Info: HANSEN, ALICE ATTN

/ 217 ROSE PARK PLAT "M" 0328
 LOT 25 ROSE PARK PLAT M 5658-0409 5658-409 5647-1934
 6296-0789 8763-7178

Prop ID: 08 26 180 012 0000 Prop Addr: 1134 N TAFFETA DR Account: 1055-2443

Owner Info: ZUSPAN, DARLA J ATTN

/ 218 ROSE PARK PLAT M 0928
 LOT 30, ROSE PARK PLAT M 4594-1285 6600-2514 7405-1104
 8016-1941 8031-2720 9036-0160

Prop ID: 08 26 180 015 0000 Prop Addr: 1114 N TAFFETA DR Account: 1055-2446

Owner Info: HAND, ALEXANDER C ATTN

/ 219 ROSE PARK PLAT "M" 0601
 LOT 33 ROSE PARK PLAT M 6156-1574

Prop ID: 08 26 180 019 0000 Prop Addr: 1084 N TAFFETA DR Account: 1055-2450

Owner Info: IPSON, REUEL A &;REBECCA A; TC ATTN

/ 220 ROSE PARK PLAT "M" 0910
 LOT 37 ROSE PARK PLAT M 5411-2767 6316-2391 6343-0722
 6473-1106 6512-1378

Prop ID: 08 26 180 020 0000 Prop Addr: 1080 N TAFFETA DR Account: 1055-2451

Owner Info: PECK, JOHN H JR &;LOIS J; JT ATTN

/ 221 ROSE PARK PLAT "M" 0121
 LOT 38 ROSE PARK PLAT M 6385-2298

Prop ID: 08 26 180 021 0000 Prop Addr: 1076 N TAFFETA DR Account: 1055-2452

Owner Info: OBRAJ, JON ATTN

/ 222 ROSE PARK PLAT "M" 0331
 LOT 39 ROSE PARK PLAT M 6944-2634 9677-2545

Prop ID: 08 26 180 025 0000 Prop Addr: 1003 W 1200 N Account: 1055-2456

Owner Info: URIARTE, JOSE A &;SONIA; JT ATTN

/ 223 ROSE PARK PLAT N 0605
 LOT 21 ROSE PARK PLAT N 7002-1738 8434-0785



SALT LAKE CITY CORPORATION SPECIAL ASSESSMENT AREA
Notice of Assessment Interest for District L02, Extension 6, SAA 1055

Date Run: 1/8/2013 11:01:50 AM

Page 29 of 116

Prop ID: 08 26 180 031 0000 Prop Addr: 1149 N TOPAZ DR Account: 1055-2462

Owner Info: FORSTER, JOHN ATTN

/ 224 ROSE PARK PLAT N 1207
 LOT 27 ROSE PARK PLAT N 6318-1117 6485-1453 7757-1735
 8294-7503,7504 9524-7062,7605 9573-3765,3771 9736-2290
 9860-1958

Prop ID: 08 26 201 003 0000 Prop Addr: 984 W TALLY HO ST Account: 1055-2467

Owner Info: CLEGG, THOMAS D ATTN

/ 225 AM'D PLAT OF ROSE PARK PLAT "Q" 0607
 LOT 18 AMENDED PLAT OF ROSE PARK PLAT Q 5569-0800 5871-0421
 6255-0456 8907-1216

Prop ID: 08 26 202 002 0000 Prop Addr: 985 W TALLY HO ST Account: 1055-2469

Owner Info: GOODMAN, NATASHA M ATTN

/ 226 AM'D PLAT OF 1204
 LOT 2, AMENDED PLAT OF ROSE PARK PLAT Q. 5173-936 5306-0176
 6116-0804 9590-6961

Prop ID: 08 26 202 004 0000 Prop Addr: 990 W 1200 N Account: 1055-2471

Owner Info: NELSON, ELLIS H &;TERRY L; JT ATTN

/ 227 ROSE PARK PLAT "R" 0826
 LOT 3 ROSE PARK PLAT R 6127-1041 8740-5782 9251-8632

Prop ID: 08 26 202 006 0000 Prop Addr: 976 W 1200 N Account: 1055-2473

Owner Info: OLMEDO, RODOLFO &;GARCIA, J JOEL; JT ATTN

/ 228 ROSE PARK PLAT "R" 0126
 LOT 1 ROSE PARK PLAT R. 4528-146 4528-0147 6442-1759
 6633-2150 7097-0887 7108-0292 8334-3725 8834-5635 9413-2507

Prop ID: 08 26 202 010 0000 Prop Addr: 1231 N VICTORIA WAY Account: 1055-2477

Owner Info: SISNEROS, FRANKIE J ATTN

/ 229 2ND AM'D PLAT OF ROSE PARK PLAT "P" 0419
 LOT 24 SECOND AMENDED PLAT OF ROSE PARK PLAT P 5972-0155
 7017-2347 7121-0679 7765-2906 8371-6609

Prop ID: 08 26 203 003 0000 Prop Addr: 988 W DUPONT AVE Account: 1055-2482

Owner Info: GRAINGER, TAMMY &;IAN; TC ATTN

/ 230 AMENDED PLAT OF ROSE PARK PLAT Q 0922
 LOT 33, AMENDED PLAT OF ROSE PARK PLAT Q. 3862-374 3862-0375
 6090-2411 6134-1079

Prop ID: 08 26 203 004 0000 Prop Addr: 1332 N VICTORIA WAY Account: 1055-2483

Owner Info: BACUS, WILLIAM &;DALENE; JT ATTN

/ 231 AM'D PLAT OF ROSE PARK PLAT "Q" 1020
 LOT 34, AMENDED PLAT OF ROSE PARK PLAT Q 4635-1485 5987-2762
 9474-1279 9490-8800,8802,8804 9771-4844 9771-4844 PASAS



SALT LAKE CITY CORPORATION SPECIAL ASSESSMENT AREA
Notice of Assessment Interest for District L02, Extension 6, SAA 1055

Date Run: 1/8/2013 11:01:50 AM

Page 30 of 116

Prop ID: 08 26 203 011 0000 Prop Addr: 1274 N VICTORIA WAY Account: 1055-2490
 Owner Info: DARGER, DONALD R ATTN MICHAEL DARGER

/ 232 AM'D PLAT OF ROSE PARK PLAT "Q" 0530
 LOT 41 AMENDED PLAT OF ROSE PARK PLAT Q & LOT 20-A SECOND
 AMENDED PLAT OF ROSE PARK PLAT P

Prop ID: 08 26 203 015 0000 Prop Addr: 1236 N VICTORIA WAY Account: 1055-2494
 Owner Info: CAMP, KATHERINE A ATTN

/ 233 2ND AM'D PLAT OF ROSE PARK PLAT "P" 0120
 LOT 17 SECOND AMENDED PLAT OF ROSE PARK PLAT P 5778-1439
 8230-0766

Prop ID: 08 26 203 020 0000 Prop Addr: 1200 N VICTORIA WAY Account: 1055-2499
 Owner Info: GARDNER, ALBERT; ET AL ATTN DOBBINS, MYCHAL F

/ 234 2ND AM'D PLAT OF ROSE PARK PLAT "P" 0111
 LOT 12 SECOND AMENDED PLAT OF ROSE PARK PLAT P 6044-0515
 6170-0174 8252-6759 9582-5753 9622-6191
 *** GARDNER, ALBERT 1/2 INT (S)
 *** DOBBINS, MYCHAL F; 1/2 INT

Prop ID: 08 26 251 003 0000 Prop Addr: 1172 N TOPAZ DR Account: 1055-2531
 Owner Info: PERKINS, KELLEN P; TR (KPP TR) ATTN

/ 235 ROSE PARK PLAT N 0112
 LOT 18, ROSE PARK PLAT N 3790-0106 6456-0027 9141-1359
 9174-8290 9293-4565 9333-7937 9523-1986 9956-3327 9965-3419

Prop ID: 08 26 251 006 0000 Prop Addr: 1150 N TOPAZ DR Account: 1055-2534
 Owner Info: KIRKENDALL, H R & GLENNIS T; TRS ATTN

/ 236 ROSE PARK PLAT N 0317
 LOT 15 ROSE PARK PLAT N 6577-1788 8610-3863 9266-8114

Prop ID: 08 26 251 009 0000 Prop Addr: 1120 N TOPAZ DR Account: 1055-2537
 Owner Info: ALEXANDER, JUDY K ATTN

/ 237 ROSE PARK PL 1022
 LOT 12, ROSE PARK PLAT N. 4294-424 5190-1483 6281-2890
 6399-1290 7789-3541 7791-0398

Prop ID: 08 26 251 010 0000 Prop Addr: 1116 N TOPAZ DR Account: 1055-2538
 Owner Info: SERRATO, TERESA ATTN

/ 238 1101
 LOT 11, ROSE PARK PLAT N 4940-0967 5870-1981 7963-1916
 8285-3003 8897-6177

Prop ID: 08 26 251 011 0000 Prop Addr: 982 W 1100 N Account: 1055-2539
 Owner Info: ROTH, DAVID J ATTN

/ 239 ROSE PARK PLAT N 0930
 LOT 10 ROSE PARK PLAT N 6064-1536 6815-0845 8345-3573
 8987-4983 9043-7229,7230



SALT LAKE CITY CORPORATION SPECIAL ASSESSMENT AREA
Notice of Assessment Interest for District L02, Extension 6, SAA 1055

Date Run: 1/8/2013 11:01:50 AM

Page 31 of 116

Prop ID: 08 26 251 017 0000 Prop Addr: 1153 N VICTORIA WAY Account: 1055-2545

Owner Info: LAKIS, CHRISTOPHER D ATTN

✓ 240 2ND AM'D PLAT OF ROSE PARK PLAT "P" 0813
 LOT 33 SECOND AMENDED PLAT OF ROSE PARK PLAT P 5647-2243
 8939-3254

Prop ID: 08 26 251 020 0000 Prop Addr: 1129 N VICTORIA WAY Account: 1055-2548

Owner Info: TOLEDO, JOSE R ATTN

✓ 241 0212
 LOT 36, SECOND AMENDED PLAT OF ROSE PARK PLAT P 4951-0381
 6516-0923 6839-2732 7934-2695 9127-2429 9144-1550 9430-5525

Prop ID: 08 26 251 021 0000 Prop Addr: 1121 N VICTORIA WAY Account: 1055-2549

Owner Info: DERBY, KIMBERLY ATTN

✓ 242 2ND AM'D PLAT OF ROSE PARK PLAT "P" 0126
 LOT 37 SECOND AMENDED PLAT OF ROSE PARK PLAT P 6975-1969
 8296-1062 9109-1593 9651-4845

Prop ID: 08 26 252 001 0000 Prop Addr: 1186 N VICTORIA WAY Account: 1055-2552

Owner Info: GARDINER, BRENDA P ATTN

✓ 243 2ND AM'D PLAT OF ROSE PARK PLAT "P" 0822
 LOT 11 SECOND AMENDED PLAT OF ROSE PARK PLAT P 7414-1751
 7469-227

Prop ID: 08 26 252 004 0000 Prop Addr: 1160 N VICTORIA WAY Account: 1055-2555

Owner Info: RENDON, ANNETTE ATTN

✓ 244 1229
 LOT 8, ROSE PARK PLAT P SUB SECOND AMENDED PLAT 4864-0321
 5998-2131 6142-1273 6150-0771 6163-1437 6163-1444 6723-2448

Prop ID: 08 26 252 005 0000 Prop Addr: 1150 N VICTORIA WAY Account: 1055-2556

Owner Info: VIEHWEG, JOSEPH C ATTN

✓ 245 2ND AM'D PLAT OF ROSE PARK PLAT "P" 0611
 LOT 7 SECOND AMENDED PLAT OF ROSE PARK PLAT P 6565-1496

Prop ID: 08 26 252 008 0000 Prop Addr: 1126 N VICTORIA WAY Account: 1055-2559

Owner Info: LINDSEY, SANDRA J ATTN

✓ 246 2ND AM'D PLAT OF ROSE PARK PLAT "P" 0721
 LOT 4 SECOND AMENDED PLAT OF ROSE PARK PLAT P 4824-734
 9079-9596 9341-9888 9423-4017 9569-3962 9608-5485 9841-7111

Prop ID: 08 26 252 009 0000 Prop Addr: 1120 N VICTORIA WAY Account: 1055-2560

Owner Info: YALOWSKY, LINDA S ATTN

✓ 247 SECOND AM'D 0923
 LOT 3, SECOND AM'D PLAT OF ROSE PARK PLAT P 4540-1023,
 4570-1033 5230-0294 5643-1658 5941-2432 6031-0162 7089-1944
 8417-8982



SALT LAKE CITY CORPORATION SPECIAL ASSESSMENT AREA
Notice of Assessment Interest for District L02, Extension 6, SAA 1055

Date Run: 1/8/2013 11:01:50 AM

Page 32 of 116

Prop ID: 08 26 252 010 0000 Prop Addr: 1112 N VICTORIA WAY Account: 1055-2561

Owner Info: CORREA, RAUL G ATTN

248 ROSE PARK PLAT P SECOND AM'D 1030
 LOT 2, ROSE PARK PLAT P, SECOND AMENDED PLAT 5169-0462
 5421-0258 5706-0818 9384-0820 9410-9417

Prop ID: 08 26 256 003 0000 Prop Addr: 1101 N TOPAZ DR Account: 1055-2593

Owner Info: HERRON, MARLENE C & KATHY; JT ATTN

249 ROSE PARK PLAT N 0406
 LOT 32 ROSE PARK PLAT N 5977-2972

Prop ID: 08 26 256 005 0000 Prop Addr: 1063 N TOPAZ DR Account: 1055-2595

Owner Info: ORTON, MCDONALD G & ROSELL (JT) ATTN

250 ROSE PARK PLAT N 0505
 LOT 34, ROSE PARK PLAT N 4571-0723 5798-1812

Prop ID: 08 26 256 006 0000 Prop Addr: 1057 N TOPAZ DR Account: 1055-2596

Owner Info: MARTIAL, JEAN P ATTN

251 ROSE PARK PL 0715
 LOT 35 ROSE PARK PLAT N. 5302-153 5302-0155 5605-2982
 6198-0618 6818-0946 7670-1497 7993-1272,1273

Prop ID: 08 26 256 007 0000 Prop Addr: 1051 N TOPAZ DR Account: 1055-2597

Owner Info: THOMPSON, CAROL ATTN

252 ROSE PARK PLAT N 0905
 LOT 36, ROSE PARK PLAT N. 4618-500 4618-0501 6794-399
 5336-0572 6794-0401 7361-1495 8003-2109 8441-7491 9268-0347
 9677-9064 9817-8423

Prop ID: 08 26 256 008 0000 Prop Addr: 1041 N TOPAZ DR Account: 1055-2598

Owner Info: CURRY, SCOTT M ATTN

253 ROSE PARK PLAT N 1212
 LOT 37 ROSE PARK PLAT N 5696-0778 6106-1344 6344-2459
 7036-1323 8386-9590 9385-6298 9385-6325 9387-2818

Prop ID: 08 26 257 001 0000 Prop Addr: 1021 N TOPAZ DR Account: 1055-2599

Owner Info: NOLAN, RICHARD A & WEBB, CHERYL A; JT ATTN

254 ROSE PARK PLAT N 0225
 LOT 38 ROSE PARK PLAT N 8741-6936 8808-0144 8875-3271

Prop ID: 08 26 258 005 0000 Prop Addr: 1038 N TOPAZ DR Account: 1055-2605

Owner Info: AGUIRRE, GABRIEL V & ANA M; JT ATTN

255 ROSE PARK PLAT N 0614
 LOT 5 ROSE PARK PLAT N



SALT LAKE CITY CORPORATION SPECIAL ASSESSMENT AREA
Notice of Assessment Interest for District L02, Extension 6, SAA 1055

Date Run: 1/8/2013 11:01:50 AM

Page 33 of 116

Prop ID: 08 26 259 002 0000 Prop Addr: 927 W 1100 N Account: 1055-2618

Owner Info: YOCKY, GRACIELA &; CLAUDE; JT ATTN

256 0215
 LOT 10, BLK 68, KINNEY & GOURLAY'S IMPROVED CITY PLAT
 5085-0257, 0246 5160-1028 6084-1006 6107-2050 6584-1184
 8252-6036 8618-5889 8652-0401 8653-3366 8893-6078 8893-6099
 9225-2697

Prop ID: 08 26 259 003 0000 Prop Addr: 921 W 1100 N Account: 1055-2619

Owner Info: EGGINGTON, JARED &; KRISTIN; JT ATTN

257 0421
 LOT 9, BLK 68, KINNEY & GOURLAY'S IMPROVED CITY PLAT
 5085-247 5160-1028 6056-1770 6185-1465 6500-1757 6601-2623
 6662-1907 6662-1909 6664-2829

Prop ID: 08 26 259 005 0000 Prop Addr: 913 W 1100 N Account: 1055-2621

Owner Info: HOSPITALITY ONE, INC ATTN

258 KINNEY & GOURLAY'S IMP CITY PLAT 0831
 LOTS 5 6 & 7 BLK 68 KINNEY & GOURLAYS IMP CITY PLAT.
 TOGETHER WITH VACATED ALLEY ABUTTING ON S LESS STATE ROAD
 4380-0418 5945-0508 8619-0887 8947-6745

Prop ID: 08 26 259 007 0000 Prop Addr: 1022 N VICTORIA WAY Account: 1055-2623

Owner Info: ROBINSON, COLIN G &; JEANETTA; JT ATTN

259 KINNEY & GOU 1227
 LOT 13 & THE N 1/2 OF LOT 14, BLK 68, KINNEY & GOURLAY'S
 IMPROVED CITY PLAT. 5249-1117. 5288-904 5301-1025 5405-0111
 5559-2490 5890-1219 5955-1995 6700-2329 7134-2488 7952-1030
 8375-4798 8410-2308 8540-9496 8946-8759, 8791 9493-9413

Prop ID: 08 26 301 003 0000 Prop Addr: 1313 W 1000 N Account: 1055-2646

Owner Info: WILCOX, WILLIAM D ATTN

260 OAKLEY 0401
 THE W 50 FT OF THE N 15 FT OF LOT 7, & THE W 50 FT OF LOTS 8
 THRU 12, BLK 20, OAKLEY; TOGETHER WITH 1/2 VACATED ALLEY
 ABUTTING ON W. 3852-0438 6094-2703 6094-2705 6558-2944
 6792-0013 8280-0292, 7744 8613-4946 8947-4816 9030-2483
 9057-7937

Prop ID: 08 26 301 004 0000 Prop Addr: 954 N COLORADO ST Account: 1055-2647

Owner Info: RODRIGUEZ, JUAN E &; HERNANDEZ, JACQUELINE; JT ATTN

261 OAKLEY 0416
 LOTS 17, 18 & 19, BLK 20, OAKLEY; TOGETHER WITH 1/2 VACATED
 ALLEY ABUTTING ON E. 4541-0394 5832-2491 6400-0633 8316-3080
 8316-3081 8353-2805 8495-8030, 8033 8504-0987 8555-8103
 8893-0595



SALT LAKE CITY CORPORATION SPECIAL ASSESSMENT AREA
Notice of Assessment Interest for District L02, Extension 6, SAA 1055

Date Run: 1/8/2013 11:01:50 AM

Page 34 of 116

Prop ID: 08 26 301 005 0000 Prop Addr: 950 N COLORADO ST Account: 1055-2648

Owner Info: SANCHEZ, JUAN H &;BLANCA L; JT ATTN

262 OAKLEY 0107
 LOTS 20 & 21 & N 10 FT OF LOT 22, BLK 20, OAKLEY. TOGETHER W
 VACATED ALLEY ABUTTING ON E 6154-2896 6154-2899 6240-2988
 6299-0863 6344-0165 6732-2970 6798-2085 7462-0200 7470-1641
 7667-1158 7667-1156 8522-7837 8561-2238 8561-2239 9038-6020
 9079-4087 9094-0910 9109-1598 9153-6872 9153-6906

Prop ID: 08 26 301 006 0000 Prop Addr: 948 N COLORADO ST Account: 1055-2649

Owner Info: NUZMAN 948 LLC ATTN JANET NUZMAN

263 OAKLEY 0303
 S 15 FT OF LOT 22 & ALL LOTS 23 & 24 BLK 20 OAKLEY TOGETHER
 WITH 1/2 VACATED ALLEY ABUTTING ON S & E 5545-1352 5937-1814

Prop ID: 08 26 301 011 0000 Prop Addr: 910 N COLORADO ST Account: 1055-2654

Owner Info: VELASQUEZ, EPIFANIA &;CALDERON, SILVERIO; JT ATTN

264 KABIS AND MYERS 0504
 LOTS 21 & 22 BLK 1 KABIS & MYERS TOGETHER WITH 1/2 VACATED
 ALLEY ABUTTING ON E 0000-0000 5536-1629 5731-0181 6074-1114
 6364-0107,0109 8265-7791

Prop ID: 08 26 301 016 0000 Prop Addr: 882 N COLORADO ST Account: 1055-2657

Owner Info: SPEAKS, TRACY ATTN

265 CONE & ROBERTS ADD 1101
 THE N 11.5 FT OF LOT 11, ALL OF LOT 12, & S 8.5 FT OF LOT 13
 BLK 5, CONE & ROBERTS ADD. TOGETHER WITH 1/2 OF VACATED
 ALLEY ON E 4465-0680 5521-2112

Prop ID: 08 26 301 017 0000 Prop Addr: 878 N COLORADO ST Account: 1055-2658

Owner Info: SAUNDERS, CANDACE K ATTN

266 CONE & ROBERTS ADD 0229
 THE N 1.5 FT OF LOT 9, ALL LOT 10 & THE S 18.5 FT OF LOT 11,
 BLK 5, CONE & ROBERTS ADD. TOGETHER WITH 1/2 VACATED ALLEY
 ABUTTING ON E 4618-0742 6182-0049 6198-2230 6211-2322
 7832-0747,0749 7904-1291 8174-2838 8350-6259 8391-1086
 9317-6580

Prop ID: 08 26 301 019 0000 Prop Addr: 870 N COLORADO ST Account: 1055-2660

Owner Info: LARSON, BRIEN ATTN

267 CONE & ROBERTS ADD. 1003
 N 11.5 FT OF LOT 6 ALL LOT 7 & S 8.5 FT OF LOT 8 BLK 5 CONE
 & ROBERTS ADD TOGETHER WITH 1/2 VACATED ALLEY ABUTTING ON E
 5545-2167 5644-0339 6453-2479 6693-1630 9931-4042



SALT LAKE CITY CORPORATION SPECIAL ASSESSMENT AREA
Notice of Assessment Interest for District L02, Extension 6, SAA 1055

Date Run: 1/8/2013 11:01:50 AM

Page 35 of 116

Prop ID: 08 26 301 022 0000 Prop Addr: 854 N COLORADO ST Account: 1055-2663

Owner Info: GRANE, ETHELYN C; TR;(ECG TR) ATTN MICHAEL F GRANE

268 CONE & ROBER 0702
 LOT 2, & THE S 8.5 FT OF LOT 3, BLK 5, CONE & ROBERTS ADD,
 TOGETHER WITH 1/2 VACATED ALLEY ABUTTING ON E. 3957-407
 5130-0556 5560-0582 5566-1040 6675-0496,0498 7426-0961
 8300-5790 9836-8445

Prop ID: 08 26 301 024 0000 Prop Addr: 971 N 1300 W Account: 1055-2665

Owner Info: MARQUEZ, EUREKA ATTN

269 OAKLEY 0717
 E 90 FT OF N 15 FT OF LOT 7 E 90 FT OF LOTS 8 & 9 & E 90 FT
 OF S 5 FT OF LOT 10 BLK 20 OAKLEY 5830-1610 5830-1612
 5404-2771 5981-0840 7565-1921 8257-0151 9277-1252 9469-9601
 9557-9327 9616-0162

Prop ID: 08 26 301 028 0000 Prop Addr: 933 N 1300 W Account: 1055-2669

Owner Info: BENTLEY, ROBERT K ATTN

270 0811
 LOTS 11 & 12, BLK 1, KABIS & MYERS SUB. TOGETHER WITH 1/2
 VACATED ALLEY ABUTTING ON W & N. 4836-594 4836-0595.

Prop ID: 08 26 301 031 0000 Prop Addr: 915 N 1300 W Account: 1055-2672

Owner Info: NIEMAN, JOSEPH C & CAROLE A; JT ATTN

271 KABIS & MYERS SUB 0613
 ALL LOTS 5 & 6, BLK 1, KABIS & MYERS SUB. TOGETHER WITH 1/2
 VACATED ALLEY ABUTTING ON W 3839-0320 6499-2548 8650-0454
 8667-2105

Prop ID: 08 26 301 032 0000 Prop Addr: 909 N 1300 W Account: 1055-2673

Owner Info: ARVIDSON, ZANE T & ADELL (JT) ATTN

272 KABIS & MYER 0916
 LOTS 3 & 4, BLK 1, KABIS & MYERS SUB. TOGETHER WITH 1/2
 VACATED ALLEY ABUTTING ON W. 4694-851 5137-0740 5698-2105.

Prop ID: 08 26 301 033 0000 Prop Addr: 907 N 1300 W Account: 1055-2674

Owner Info: ELLIS, STEPHANIE ATTN

273 KABIS & MYERS SUB 0607
 LOTS 1 & 2, BLK 1, KABIS & MYERS SUB. TOGETHER WITH 1/2
 VACATED ALLEY ABUTTING ON W 4283-0139 6040-1803 6164-2243
 8185-2938 8202-0566 8603-7113 8604-0962 8764-2883 8794-5859
 8845-2667,2677 9387-3629 9387-3645 9513-0387

Prop ID: 08 26 301 038 0000 Prop Addr: 877 N 1300 W Account: 1055-2679

Owner Info: BRISENO, JOSE J & ESPERANZA S; JT ATTN

274 CONE & ROBERTS ADD. 1106
 S 10 FT OF LOT 21 ALL LOT 22 & N 10 FT OF LOT 23 BLK 5 CONE
 & ROBERTS ADD TOGETHER WITH 1/2 VACATED ALLEY ABUTTING ON W
 7158-1940 8594-2363 9275-9287 9280-5660



SALT LAKE CITY CORPORATION SPECIAL ASSESSMENT AREA
Notice of Assessment Interest for District L02, Extension 6, SAA 1055

Date Run: 1/8/2013 11:01:50 AM

Page 36 of 116

Prop ID: 08 26 301 041 0000 Prop Addr: 859 N 1300 W Account: 1055-2682

Owner Info: BRIMHALL, D JACK ATTN

275 0411
 LOT 1 & S 10 FT LOT 26, BLK 5, CONE & ROBERTS SUB. TOGETHER
 WITH 1/2 VACATED ALLEY ABUTTING ON W. 4778-722 5006-0060
 5351-0812

Prop ID: 08 26 302 001 0000 Prop Addr: 980 N 1300 W Account: 1055-2684

Owner Info: CONTRERAS, OSCAR A ATTN

276 OAKLEY 0928
 W 138.125 FT OF LOTS 28 & 29 BLK 19 OAKLEY 7073-2736
 7147-0267 8144-0232

430

Prop ID: 08 26 302 005 0000 Prop Addr: 956 N 1300 W Account: 1055-2688

Owner Info: DE AZEVEDO, SARAH ATTN

277 OAKLEY 0607
 LOTS 36 THRU 38, BLK 19, OAKLEY. TOGETHER WITH 1/2 VACATED
 ALLEY ABUTTING ON E 4666-0670 6384-2824 6384-2826 7569-1454
 7571-0139 8474-7542

Prop ID: 08 26 302 007 0000 Prop Addr: 942 N 1300 W Account: 1055-2690

Owner Info: RICHES, V MCLLOYD & ZINA C; TRS ATTN

278 OAKLEY 0504
 LOTS 41 & 42 BLK 19 OAKLEY TOGETHER WITH 1/2 VACATED ALLEY
 ABUTTING ON E

Prop ID: 08 26 302 010 0000 Prop Addr: 924 N 1300 W Account: 1055-2693

Owner Info: ATENCIO, ANDREA M & ISAAC; JT ATTN

279 OAKLEY 0105
 LOTS 47 & 48 BLK 19 OAKLEY TOGETHER WITH 1/2 VACATED ALLEY
 ABUTTING ON E. 8398-7305 8585-5965 8612-1362 8650-9021

Prop ID: 08 26 302 012 0000 Prop Addr: 1257 W 1000 N Account: 1055-2695

Owner Info: BRYANT, SHALANA ATTN

280 OAKLEY 0116
 COM 78 FT W FR NE COR LOT 27 BLK 19 OAKLEY S 75 FT W 80.125
 FT; N 25 FT; W 20 FT; N 50 FT; E 100.125 FT TO BEG.
 8584-4150,4152 8934-4237

Prop ID: 08 26 302 014 0000 Prop Addr: 971 N OAKLEY ST Account: 1055-2697

Owner Info: HENRY, JASON A & TAMMY JO; JT ATTN

281 0204
 LOTS 23 & 24, BLK 19, OAKLEY. TOGETHER WITH 1/2 VACATED
 ALLEY ABUTTING ON W. ALSO THE W 22 FT VACATED STREET
 ABUTTING ON E. 4437-428, 4889-1004 4889-0998



SALT LAKE CITY CORPORATION SPECIAL ASSESSMENT AREA
Notice of Assessment Interest for District L02, Extension 6, SAA 1055

Date Run: 1/8/2013 11:01:50 AM

Page 37 of 116

Prop ID: 08 26 302 018 0000 Prop Addr: 943 N OAKLEY ST Account: 1055-2701
 Owner Info: STEPHENSON, CHARLES W, JR.; ET AL ATTN CHARLES D STEPHENSON

282 OAKLEY 0304
 N 12.5 FT OF LOT 12 & ALL LOTS 13 & 14 BLK 19 OAKLEY
 TOGETHER WITH 1/2 VACATED ALLEY ABUTTING ON W & W 22 FT
 VACATED STREET ABUTTING ON E
 *** STEPHENSON, CHARLES W, JR. 1/2 INT (S)
 *** STEPHENSON, CHARLES D; TC 1/2 INT

Prop ID: 08 26 302 021 0000 Prop Addr: 917 N OAKLEY ST Account: 1055-2704
 Owner Info: MORRELL, JAMES M & DIANE M (JT) ATTN

283 OAKLEY 0221
 LOTS 5 & 6, & S 1/2 OF LOT 7, BLK 19, OAKLEY; TOGETHER WITH
 1/2 VACATED ALLEY ABUTTING ON W; ALSO BEG SE COR OF LOT 5,
 BLK 19, OAKLEY; E 22 FT; N 62.5 FT; W 22 FT; S 62.5 FT TO
 BEG. 3986-511 4969-0655

Prop ID: 08 26 302 022 0000 Prop Addr: 1272 W 900 N Account: 1055-2705
 Owner Info: MONTGOMERY, LLC ATTN

284 OAKLEY 1109
 W 58.125 FT OF LOTS 51 TO 54 INCL BLK 19 OAKLEY
 9721-9041, 9042, 9043

Prop ID: 08 26 302 023 0000 Prop Addr: 1266 W 900 N Account: 1055-2706
 Owner Info: MCALPIN, NONA ATTN

285 OAKLEY 0715
 E 50 FT OF W 108.125 FT OF LOTS 51 TO 54 INCL BLK 19 OAKLEY
 7994-2686 7994-2688 8008-0924 8173-1742 8787-1728

Prop ID: 08 26 302 027 0000 Prop Addr: 1242 W 900 N Account: 1055-2710
 Owner Info: HARPER, JAMES R ATTN

286 OAKLEY 0430
 E 58.125 FT OF LOTS 1 TO 4 INCL, BLK 19, OAKLEY. TOGETHER
 WITH W 22 FT OF VACATED STREET ABUTTING ON E 4748-1365
 5534-1191 5579-2522 6180-1879 6724-2503 8467-1612 8511-6408
 8540-9314 8978-8674 9027-1556 9340-5144

Prop ID: 08 26 303 001 0000 Prop Addr: 980 N OAKLEY ST Account: 1055-2711
 Owner Info: PULTAR, FRANK E ATTN

287 OAKLEY 0925
 LOTS 28 & 29 & N 6 FT OF LOT 30 BLK 18 OAKLEY TOGETHER WITH
 1/2 VACATED ALLEY ABUTTING ON E & E 22 FT VACATED STREET
 ABUTTING ON W.

Prop ID: 08 26 303 002 0000 Prop Addr: 972 N OAKLEY ST Account: 1055-2712
 Owner Info: MAUSS, TRINADE L ATTN

288 OAKLEY 1026
 S 19 FT OF LOT 30 ALL LOT 31 & N 16 FT OF LOT 32 BLK 18
 OAKLEY TOGETHER WITH 1/2 VACATED ALLEY ABUTTING ON E & E 22
 FT VACATED STREET ABUTTING ON W. 8221-2775 8937-2043
 8938-6856 8974-5677 9051-8138

BK 10099 PG 8774



SALT LAKE CITY CORPORATION SPECIAL ASSESSMENT AREA
Notice of Assessment Interest for District L02, Extension 6, SAA 1055

Date Run: 1/8/2013 11:01:50 AM

Page 38 of 116

Prop ID: 08 26 303 010 0000 Prop Addr: 918 N OAKLEY ST Account: 1055-2720

Owner Info: ARAKAKI-MOULTON, JANET K & MOULTON, DAVID G; JT ATTN

289 OAKLEY 0204
 THE S 10 FT OF LOT 48, ALL LOTS 49 & 50, BLK 18, OAKLEY,
 TOGETHER WITH 22 FT VACATED FR OAKLEY STREET & 1/2 VACATED
 ALLEY ABUTTING ON E 3947-98 4720-0122 5550-1497 5946-1454
 6859-0774 6945-2639

Prop ID: 08 26 303 011 0000 Prop Addr: 981 N 1200 W Account: 1055-2721

Owner Info: JOHNSON, DAREN C ATTN

290 OAKLEY 0628
 N 2 FT OF LOT 25 & ALL LOTS 26 & 27 BLK 18 OAKLEY TOGETHER
 WITH 1/2 VACATED ALLEY ABUTTING ON W. 8253-5667 9283-0492

Prop ID: 08 26 303 018 0000 Prop Addr: 929 N 1200 W Account: 1055-2728

Owner Info: KELLY, CAROL S ATTN

291 OAKLEY 0702
 THE N 7 FT LOT 9, ALL LOT 10 & S 24 FT LOT 11, BLK 18,
 OAKLEY TOGETHER WITH 1/2 VACATED ALLEY ABUTTING ON W.
 4754-0450 5260-0934 5260-0935 7084-0350 7084-0352

Prop ID: 08 26 303 020 0000 Prop Addr: 917 N 1200 W Account: 1055-2730

Owner Info: PHILLIPS, JEFFERY S ATTN

292 OAKLEY 0722
 LOTS 5 & 6 & S 10 FT OF LOT 7 BLK 18 OAKLEY TOGETHER WITH
 1/2 VACATED ALLEY ABUTTING ON W 5160-0955 5813-1554
 6124-1628 6178-0532 6705-0411 7151-1940 7429-2908 8652-2247

Prop ID: 08 26 304 001 0000 Prop Addr: 886 N 1300 W Account: 1055-2737

Owner Info: TAFOYA, PEDRO ATTN

293 ROSE PARK PLAT "B" 0826
 LOT 11 BLK 6 ROSE PARK PLAT B 6296-2626 6854-2964 6894-0479

Prop ID: 08 26 304 004 0000 Prop Addr: 1261 W 900 N Account: 1055-2740

Owner Info: COLLIER, TRACEY A ATTN

294 ROSE PARK PLAT "B" 0820
 LOT 14 BLK 6 ROSE PARK PLAT B
 7093-1779 10043-7167,7171

Prop ID: 08 26 304 005 0000 Prop Addr: 876 N 1300 W Account: 1055-2741

Owner Info: KILPATRICK, SHARON L ATTN

295 ROSE PARK PLAT "B" 0211
 LOT 10 BLK 6 ROSE PARK PLAT B 8345-4750 8345-4752



SALT LAKE CITY CORPORATION SPECIAL ASSESSMENT AREA
Notice of Assessment Interest for District L02, Extension 6, SAA 1055

Date Run: 1/8/2013 11:01:50 AM

Page 39 of 116

Prop ID: 08 26 304 007 0000 Prop Addr: 858 N 1300 W Account: 1055-2743

Owner Info: COLLINS, SKYLAR J; ET AL ATTN

296 ROSE PARK PLAT "B" 1016
 LOT 9, BLK 6, ROSE PARK PLAT B. 4418-0199 8904-7367,7370
 9099-5328 9125-3907,3383
 *** COLLINS, SKYLER J
 *** COLLINS, JULIETA P
 *** VILLASENOR, MARIA D P C; TC

Prop ID: 08 26 304 008 0000 Prop Addr: 1278 W TALISMAN DR Account: 1055-2744

Owner Info: AGUILAR, CARMEN L ATTN

297 1102
 LOT 8, BLK 6, ROSE PARK PLAT B 4502-11 4832-0751 5495-1924
 5827-1381 5965-1168 5985-2747 6295-2586 6316-1116 8352-0767
 8352-0767 9054-7058

Prop ID: 08 26 304 009 0000 Prop Addr: 1272 W TALISMAN DR Account: 1055-2745

Owner Info: CHAPMAN, BRETT T ATTN

298 ROSE PARK PLAT "B" 0404
 LOT 7 BLK 6 ROSE PARK PLAT B 7284-0681 9224-7128,7130
 9224-7132 9381-9798

Prop ID: 08 26 304 010 0000 Prop Addr: 1266 W TALISMAN DR Account: 1055-2746

Owner Info: MENDOZA, VICTOR M & AMPARO; JT ATTN

299 ROSE PARK PLAT "B" 1202
 LOT 6, BLK 6, ROSE PARK PLAT B 3841-0109 7817-2070, 2072,
 2073

Prop ID: 08 26 304 013 0000 Prop Addr: 877 N OAKLEY ST Account: 1055-2749

Owner Info: MOSQUEDA, PEDRO L & LAGUNA, GERARDO; JT ATTN

300 ROSE PARK PLAT B 0103
 LOT 2, BLK 6, ROSE PARK PLAT B. 4773-583 4773-0585 7579-0258
 7629-0399 8409-5621

Prop ID: 08 26 304 014 0000 Prop Addr: 867 N OAKLEY ST Account: 1055-2750

Owner Info: MELENDEZ, ANTONIO R ATTN

301 ROSE PARK PLAT B 0817
 LOT 3, BLK 6, ROSE PARK PLAT B 4785-1148 5412-0268 6029-575
 6029-0577 8905-8405 8920-8943

Prop ID: 08 26 305 006 0000 Prop Addr: 1211 W 900 N Account: 1055-2757

Owner Info: DEMARS, THERON E (LIFE) ET AL ATTN LINDA WENDLER

302 0820
 LOT 7, BLK 7, ROSE PARK PLAT B. 4842-1448 4825-1030
 5429-0002
 *** WENDLER, LINDA D; TR (LDWT)
 *** DEMARS, THERON E (LIFE)



SALT LAKE CITY CORPORATION SPECIAL ASSESSMENT AREA
Notice of Assessment Interest for District L02, Extension 6, SAA 1055

Date Run: 1/8/2013 11:01:50 AM

Page 40 of 116

Prop ID: 08 26 305 008 0000 Prop Addr: 1224 W TALISMAN DR Account: 1055-2759

Owner Info: BUSTILLOS, MONICA A ATTN

✓ 303 ROSE PARK PLAT "B" 1226
 LOT 2, BLK 7, ROSE PARK PL B. ALSO S 13 FT OF E 80 FT OF LOT
 35, BLK 17, OAKLEY ADD. 5361-0602 6517-1769 8154-1614
 8271-8209 9175-3865

Prop ID: 08 26 305 010 0000 Prop Addr: 1212 W TALISMAN DR Account: 1055-2761

Owner Info: RIVERA, JEFFERY L &;STEPHANIE K; KT ATTN

✓ 304 ROSE PARK PLAT "B" 0702
 LOT 4 BLK 7 ROSE PARK PLAT B 6472-1917 7424-1737 9018-5468
 9407-8726

Prop ID: 08 26 326 001 0000 Prop Addr: 1185 W 1000 N Account: 1055-2763

Owner Info: DAO TRANG PHAP HOA ATTN

✓ 305 1219
 BEG 52.08 FT W FR NW COR OF LOT 5, BLK 114, PLAT C, SLC SUR;
 E 213 FT; S 180 FT; W 213 FT; N 180 FT TO BEG. 5994-0002
 7372-2764 7517-374 7612-2293 8350-5067

Prop ID: 08 26 326 007 0000 Prop Addr: 1070 W STERLING DR Account: 1055-2769

Owner Info: HEALEY, BONNIE ATTN

✓ 306 ROSE PARK PL 1216
 LOT 2, BLK 14, ROSE PARK PLAT C. 5038-51 5034-0451 6155-2678
 6178-1536

Prop ID: 08 26 326 009 0000 Prop Addr: 977 N AMERICAN BEAUTY DR Account: 1055-2771

Owner Info: CANDELARIO, JOSEPHINE E ATTN

✓ 307 ROSE PARK PLAT "C" 0628
 LOT 14 BLK 13 ROSE PARK PLAT C 5434-2780 7672-2636 9179-6224

Prop ID: 08 26 326 010 0000 Prop Addr: 967 N AMERICAN BEAUTY DR Account: 1055-2772

Owner Info: GRIMSHAW, WILLIAM R &;SARAH A; JT ATTN

✓ 308 ROSE PARK PLAT "C" 0628
 BEG AT THE NE COR LOT 1, BLK 13, ROSE PARK PLAT C; S 0°00'
 55" E 67 FT; S 89°59'05" W 114.5 FT; N 0°00'55" W 67 FT; N
 89°59'05" E 114.5 FT TO BEG 3976-0033 5447-1941 5473-0655
 5938-2797 5970-0611 6059-2235 6497-0589 6742-0312 7045-1071
 7933-1728 8071-2515 8626-6358 8905-1079,1086 9189-1117
 9221-7879

Prop ID: 08 26 326 011 0000 Prop Addr: 961 N AMERICAN BEAUTY DR Account: 1055-2773

Owner Info: TALAKAI, SIONE &;LILIANI; JT ATTN

✓ 309 ROSE PARK PLAT "C" 0928
 BEG AT SW COR LOT 1 BLK 13 ROSE PARK PLAT C N 4 FT E 114.5
 FT S 64 FT W 114.5 FT N 60 FT TO BEG 6064-2288 7674-740
 7674-0743



SALT LAKE CITY CORPORATION SPECIAL ASSESSMENT AREA
Notice of Assessment Interest for District L02, Extension 6, SAA 1055

Date Run: 1/8/2013 11:01:50 AM

Page 41 of 116

Prop ID: 08 26 326 012 0000 Prop Addr: 955 N AMERICAN BEAUTY DR Account: 1055-2774
 Owner Info: ALVAREZ, JOSE; ET AL ATTN

310 ROSE PARK PLAT "C" 1221
 COM AT SE COR LOT 13 BLK 14 ROSE PARK PLAT C N 67 FT W 114.5
 FT S 67 FT E 114.5 FT TO BEG 6170-1434 6244-0571 6276-2463
 6273-2465 6630-0156 7662-0924
 *** ALVAREZ, JOSE &
 *** ALVAREZ, JULIE &
 *** ALVAREZ, LIDIA; JT

Prop ID: 08 26 326 014 0000 Prop Addr: 1060 W STERLING DR Account: 1055-2776
 Owner Info: WINKELKOTTER, LARRY J ATTN

311 ROSE PARK PLAT "C" 0203
 LOT 1, BLK 14, ROSE PARK PLAT C. 5075-415, 5077-53 5097-1413
 5945-1418 5945-1419 5973-290 5973-0292 7580-1593

Prop ID: 08 26 327 003 0000 Prop Addr: 910 N 1200 W Account: 1055-2779
 Owner Info: ALLRED, TONYA M &;LONNY D; JT ATTN

312 ROSE PARK PLAT "C" 1103
 LOT 7 BLK 11 ROSE PARK PLAT C 6309-1636 8492-4592 8710-1259

Prop ID: 08 26 327 004 0000 Prop Addr: 1161 W STERLING DR Account: 1055-2780
 Owner Info: MANHART, LOUISE T ATTN

313 ROSE PARK PLAT C 0507
 LOT 10, BLK 11, ROSE PARK PLAT C. 4440-123 4440-0124
 7605-2724 7605-2726

Prop ID: 08 26 327 009 0000 Prop Addr: 1162 W SAN FERNANDO DR Account: 1055-2785
 Owner Info: PETERSON, JAMIE ATTN

314 ROSE PARK PLAT "C" 1122
 LOT 6 BLK 11 ROSE PARK PLAT C 5372-1240 5740-2386 5740-2389
 9303-8739 9942-0371

Prop ID: 08 26 328 001 0000 Prop Addr: 888 N 1200 W Account: 1055-2793
 Owner Info: ECHEVESTE, JUAN M ATTN

315 0306
 LOT 20, BLK 9, ROSE PARK PLAT C 4860-0305 5686-2681
 7108-2651,2653 8290-8795

Prop ID: 08 26 328 004 0000 Prop Addr: 1161 W SAN FERNANDO DR Account: 1055-2796
 Owner Info: GAYLER, CHRISTINA D &;KLEY, TAHNEE S; JT ATTN

316 ROSE PARK PLAT "C" 0728
 LOT 21 BLK 9 ROSE PARK PLAT C 6289-1122 7271-2475 7540-0754
 7580-0949 8401-1861 8415-1075 8634-3952 9351-1621

Prop ID: 08 26 328 005 0000 Prop Addr: 1151 W SAN FERNANDO DR Account: 1055-2797
 Owner Info: TAYLOR, RUSSON S & RAE A ATTN

317 ROSE PARK PLAT C 0000
 LOT 22, BLK 9, ROSE PARK PLAT C



SALT LAKE CITY CORPORATION SPECIAL ASSESSMENT AREA
Notice of Assessment Interest for District L02, Extension 6, SAA 1055

Date Run: 1/8/2013 11:01:50 AM

Page 42 of 116

Prop ID: 08 26 328 007 0000 Prop Addr: 1137 W SAN FERNANDO DR Account: 1055-2799

Owner Info: JOSON, JANIS & DEMETRIO; JT ATTN

318 ROSE PARK LAT C 0509
 LOT 24, BLK 9, ROSE PARK PLAT C 4416-0173 8946-3408
 8970-8628

Prop ID: 08 26 328 011 0000 Prop Addr: 871 N LAFAYETTE DR Account: 1055-2803

Owner Info: RESTORE UTAH, LLC ATTN

319 ROSE PARK PLAT "C" 0531
 LOT 28 BLK 9 ROSE PARK PLAT C 6730-1838 8342-4845 8689-0037
 9496-1949

Prop ID: 08 26 328 013 0000 Prop Addr: 863 N LAFAYETTE DR Account: 1055-2805

Owner Info: PHELPS, KELLY R & SHARON R; JT ATTN

320 ROSE PARK PLAT "C" 0715
 LOT 30 BLK 9 ROSE PARK PLAT C 7561-0011

Prop ID: 08 26 328 016 0000 Prop Addr: 839 N LAFAYETTE DR Account: 1055-2808

Owner Info: AGUILAR, MICHAEL R ATTN

321 ROSE PARK PLAT "C" 0407
 LOT 33 BLK 9 ROSE PARK PLAT C 8378-2640 9236-8534 9845-2898
 9877-5721

Prop ID: 08 26 328 017 0000 Prop Addr: 835 N LAFAYETTE DR Account: 1055-2809

Owner Info: SWEAT, MICKEY & SALLY J. ATTN

322 ROSE PARK PLAT "C" 1108
 LOT 34 BLK 9 ROSE PARK PLAT C

Prop ID: 08 26 328 018 0000 Prop Addr: 831 N LAFAYETTE DR Account: 1055-2810

Owner Info: ALFARO, JUAN A ATTN

323 ROSE PARK PLAT C 1115
 LOT 35, BLK 9, ROSE PARK PLAT C. 1797-210 2495-0396 7606-815
 7606-0817 7994-0414

Prop ID: 08 26 328 020 0000 Prop Addr: 815 N LAFAYETTE DR Account: 1055-2812

Owner Info: GINES, ROBBY T ATTN

324 ROSE PARK PLAT "C" 0919
 LOT 37, BLK 9, ROSE PARK PLAT C 4422-0356 3890-0293
 6627-2130 8483-4450,4452 9035-2366 9049-8859 9132-5621

Prop ID: 08 26 328 021 0000 Prop Addr: 1162 W TALISMAN DR Account: 1055-2813

Owner Info: RUIZ, RAUL L ATTN

325 ROSE PARK PLAT C 0106
 LOT 17, BLK 9, ROSE PARK PLAT C. 5159-794 5159-0796
 5318-0584 5406-0943 5409-2679 8375-1232 8375-6254

Prop ID: 08 26 328 032 0000 Prop Addr: 832 N TALISMAN DR Account: 1055-2824

Owner Info: FORTUNE, ROBERT D & EDMONDSON, LISA D; JT ATTN

326 ROSE PARK PLAT "C" 0406
 LOT 6, BLK 9, ROSE PARK PLAT C 5077-0287 5534-1309



SALT LAKE CITY CORPORATION SPECIAL ASSESSMENT AREA
Notice of Assessment Interest for District L02, Extension 6, SAA 1055

Date Run: 1/8/2013 11:01:50 AM

Page 43 of 116

Prop ID: 08 26 328 033 0000 Prop Addr: 824 N TALISMAN DR Account: 1055-2825

Owner Info: WOOLFORK, DWIGHT M ATTN

✓ 327 ROSE PARK PLAT "C" 0811
 LOT 5 BLK 9 ROSE PARK PLAT C 5955-0061

Prop ID: 08 26 328 036 0000 Prop Addr: 1106 W 800 N Account: 1055-2828

Owner Info: AVALOS, SERGIO ATTN

✓ 328 ROSE PARK PLAT "C" 0131
 LOT 2 BLK 9 ROSE PARK PLAT C 8428-7295 8559-2570

Prop ID: 08 26 329 002 0000 Prop Addr: 1093 W STERLING DR Account: 1055-2831

Owner Info: WOOD, ASHLEY ATTN

✓ 329 ROSE PARK PLAT "C" 1006
 LOT 15 BLK 8 ROSE PARK PLAT C 7081-2935 7081-2937 8385-7947
 8386-2008 8420-0838 8554-5047 8805-7589

Prop ID: 08 26 329 003 0000 Prop Addr: 1083 W STERLING DR Account: 1055-2832

Owner Info: JACKSON, JAMES D JR & CARRIE; JT ATTN

✓ 330 ROSE PARK PLAT "C" 1223
 LOT 16, BLK 8, ROSE PARK PLAT C 5119-0191 5933-1264

Prop ID: 08 26 329 004 0000 Prop Addr: 915 N NOCTURNE DR Account: 1055-2833

Owner Info: SWALLOM, DARRELL L & DELZA P; JT ATTN TINA TOMLINSON

✓ 331 ROSE PARK PLAT C 0405
 LOT 17, BLK 8, ROSE PARK PLAT C. 4059-251 4059-0254
 8365-8796 8735-3843 8967-9421

Prop ID: 08 26 329 006 0000 Prop Addr: 901 N NOCTURNE DR Account: 1055-2835

Owner Info: FALL, MEGHAN & COULAM, JASON C; JT ATTN

✓ 332 ROSE PARK PLAT "C" 0606
 LOT 19 BLK 8 ROSE PARK PLAT C 9874-7222 9874-7224
 9927-3197,3199

Prop ID: 08 26 329 007 0000 Prop Addr: 895 N NOCTURNE DR Account: 1055-2836

Owner Info: LARSEN, DENISE F & FROMMEL, SHIRLEY; JT ATTN

✓ 333 ROSE PARK PLAT "C" 0823
 LOT 20 BLK 8 ROSE PARK PLAT C 5416-2662 5417-0776 6198-0216
 6230-2843 6577-2979

Prop ID: 08 26 329 008 0000 Prop Addr: 887 N NOCTURNE DR Account: 1055-2837

Owner Info: CAMPBELL, JOSHUA C ATTN

✓ 334 ROSE PARK PLAT "C" 1025
 LOT 21 BLK 8 ROSE PARK PLAT C 6485-2917 8340-6267 9228-8482
 9274-3582 9540-7723 9601-9843

Prop ID: 08 26 329 010 0000 Prop Addr: 875 N NOCTURNE DR Account: 1055-2839

Owner Info: MANNING, STEVEN J & VERLA D; JT ATTN

✓ 335 ROSE PARK PLAT C 0609
 LOT 23, BLK 8, ROSE PARK, PLAT C 4454-0436 6463-2087



SALT LAKE CITY CORPORATION SPECIAL ASSESSMENT AREA
Notice of Assessment Interest for District L02, Extension 6, SAA 1055

Date Run: 1/8/2013 11:01:50 AM

Page 44 of 116

Prop ID: 08 26 329 013 0000 Prop Addr: 853 N NOCTURNE DR Account: 1055-2842

Owner Info: FLEWELLING, ROBERT; ET AL ATTN

✓ 336 ROSE PARK PLAT "C" 0610
 LOT 26 BLK 8 ROSE PARK PLAT C 5435-0283 7058-2941 8888-5014
 8969-8109
 *** FLEWELLING, ROBERT; 3/4 INT
 *** BARTHOLIO, ZWANTINE; 1/4 INT

Prop ID: 08 26 329 019 0000 Prop Addr: 866 N LAFAYETTE DR Account: 1055-2848

Owner Info: LITTLEWOOD, PARRY B & MEA P;;JT ATTN

✓ 337 ROSE PARK PLAT "C" 0911
 LOT 8 BLK 8 ROSE PARK PLAT C 5427-2981 5431-2392 .

Prop ID: 08 26 329 021 0000 Prop Addr: 858 N LAFAYETTE DR Account: 1055-2850

Owner Info: MEDINA, MAURICIO &;JULIAN; JT ATTN

✓ 338 ROSE PARK PLAT "C" 0903
 LOT 6 BLK 8 ROSE PARK PLAT C 5984-487 6280-0003 6379-2220
 6988-2325

Prop ID: 08 26 329 023 0000 Prop Addr: 848 N LAFAYETTE DR Account: 1055-2852

Owner Info: HOLGUIN, PATRICIA A ATTN

✓ 339 ROSE PARK PLAT "C" 0410
 LOT 4 BLK 8 ROSE PARK PLAT C 7527-2196 8351-0122

Prop ID: 08 26 329 025 0000 Prop Addr: 1066 W MACFARLAND DR Account: 1055-2854

Owner Info: KIDD, GERALD J & RENEE ATTN

✓ 340 ROSE PARK PLAT C 0000
 LOT 2, BLK 8, ROSE PARK PLAT C

Prop ID: 08 26 330 001 0000 Prop Addr: 1075 W STERLING DR Account: 1055-2856

Owner Info: GENTRY, DANIEL F &;JANALEE J; JT ATTN

✓ 341 1023
 LOT 14, BLK 7, ROSE PARK PLAT C 4997-0214 6300-0677

Prop ID: 08 26 330 002 0000 Prop Addr: 1067 W STERLING DR Account: 1055-2857

Owner Info: WILLIAMS, GREGORY E ATTN

✓ 342 ROSE PARK PLAT "C" 0629
 LOT 15 BLK 7 ROSE PARK PLAT C 4119-0368 9139-9807 9539-2460
 9638-1724 9704-2116

Prop ID: 08 26 330 010 0000 Prop Addr: 872 N NOCTURNE DR Account: 1055-2863

Owner Info: BLACKBURN, CHRISTOPHER A &;CHARLENE; JT ATTN

✓ 343 ROSE PARK PLAT "C" 0810
 LOT 8, BLK 7, ROSE PARK PLAT C. 7114-2990 8373-0619
 9104-3072 9109-5873 9173-6422 9270-1270

Prop ID: 08 26 330 011 0000 Prop Addr: 866 N NOCTURNE DR Account: 1055-2864

Owner Info: CABRERA, BLANCA H ATTN

✓ 344 ROSE PARK PLAT "C" 0110
 LOT 7 BLK 7 ROSE PARK PLAT C 8294-5575



SALT LAKE CITY CORPORATION SPECIAL ASSESSMENT AREA
Notice of Assessment Interest for District L02, Extension 6, SAA 1055

Date Run: 1/8/2013 11:01:50 AM

Page 45 of 116

Prop ID: 08 26 330 015 0000 Prop Addr: 846 N NOCTURNE DR Account: 1055-2868

Owner Info: ROBINSON, CHELSEA A ATTN

345 ROSE PARK PLAT "C" 1021
 COM AT NW COR LOT 3 BLK 7 ROSE PARK PLAT C N 76° 15' 09" E
 125.05 FT S 22° 57' 55" E 53.84 FT S 56° 40' 45" W 29.3 FT S
 84°07'23" W 110.4 FT NW'LY ALG CURVE TO LEFT 48 FT TO BEG.
 6230-2050 8082-2389 8733-3306 8753-6211 8812-7648 9871-1189
 9919-7111 9920-4872 9943-2396

Prop ID: 08 26 330 016 0000 Prop Addr: 1034 W MACFARLAND DR Account: 1055-2869

Owner Info: EGAN, ALDEN &;PETER; JT ATTN

346 ROSE PARK PLAT "C" 0424
 COM AT THE NW COR LOT 2, BLK 7, ROSE PARK PLAT C; N 84°07'
 23" E 110.40 FT; S 0°00'55" E 73.54 FT; NW'LY ALG CURVE TO L
 88.33 FT; NW'LY ALG CURVE TO R 31.42 FT; NW'LY ALG CURVE TO
 L 35.75 FT TO BEG 3988-0381 6979-1116 7538-1725 7538-1734
 7952-1754 8771-7112 8771-7115 9170-8041

Prop ID: 08 26 330 026 0000 Prop Addr: 861 N AMERICAN BEAUTY DR Account: 1055-2879

Owner Info: RESTORE UTAH LLC ATTN

347 ROSE PARK PLAT "C" 1130
 LOT 25 BLK 7 ROSE PARK PLAT C 5822-2878 6134-1624
 9222-7643 10081-8874

Prop ID: 08 26 330 028 0000 Prop Addr: 847 N AMERICAN BEAUTY DR Account: 1055-2881

Owner Info: FIVAS, NICHOLAS P &;SABRINA J; JT ATTN

348 ROSE PARK PLAT "C" 0130
 COM AT SE COR LOT 27 BLK 7 ROSE PARK PLAT C S 77°43'05" W
 102.88 FT N 17°25' W 47.883 FT N 65°27'05" E 102.88 FT S'LY
 ALG CURVE TO RIGHT 70 FT TO BEG. 4508-0727 8498-4665
 8526-1957 8557-1149 9949-5928,5929

Prop ID: 08 26 330 029 0000 Prop Addr: 1022 W MACFARLAND DR Account: 1055-2882

Owner Info: MYERS, MICHAEL S ATTN

349 ROSE PARK PLAT "C" 0606
 BEG AT NE COR LOT 1 BLK 7 ROSE PARK PLAT C S'LY ALG CURVE TO
 RIGHT 70 FT S 55° E 4.32 FT TH ALG CURVE TO RIGHT (RADIUS S
 89°59'05" W 20 FT) 31.42 FT TH ALG CURVE TO RIGHT (RADIUS
 55" W 535.37 FT) 88.4 FT N 55" W 64.64 FT N 77°43'05" E
 102.88 FT TO BEG. 6264-0396 8942-6899 8979-4491 9035-3128

Prop ID: 08 26 330 030 0000 Prop Addr: 914 N NOCTURNE DR Account: 1055-2883

Owner Info: HARRIS, JEREMY R &;NATALIE R; JT ATTN

350 0617
 LOT 13, BLK 7, ROSE PARK PLAT C ALSO BEG AT NW COR OF LOT
 12, SD BLK 7; N 60°46'21" E 99.34 FT; S 38°00'55" E 8 FT; S
 60°46'21" W 99.34 FT M OR L; NW'LY 8 FT M OR ALG W LINE OF
 SD LOT 12, SD BLK 7 TO BEG. 6218-1923 6218-1924 6970-0165
 7707-0690 7760-1377 9454-8985



SALT LAKE CITY CORPORATION SPECIAL ASSESSMENT AREA
Notice of Assessment Interest for District L02, Extension 6, SAA 1055

Date Run: 1/8/2013 11:01:50 AM

Page 46 of 116

Prop ID: 08 26 331 001 0000 Prop Addr: 984 N AMERICAN BEAUTY DR Account: 1055-2884

Owner Info: CUNNINGHAM, STEVEN L ATTN

351 0615
 LOT 12, BLK 15, ROSE PARK PLAT C. 4917-689 5016-0816

Prop ID: 08 26 331 002 0000 Prop Addr: 976 N AMERICAN BEAUTY DR Account: 1055-2885

Owner Info: AVALOS, JESSICA ATTN

352 ROSE PARK PLAT "C" 0120
 LOT 11 BLK 15 ROSE PARK PLAT C 6912-0109 9898-9879,9882

Prop ID: 08 26 331 007 0000 Prop Addr: 1009 W 1000 N Account: 1055-2890

Owner Info: PULSIPHER, JOHN D & VERA R; JT ATTN

353 ROSE PARK PL 0901
 LOT 16, & E 5 FT OF LOT 15, BLK 15, ROSE PARK PLAT C
 4482-0994 5006-0441 5840-1711 7222-2890

Prop ID: 08 26 331 010 0000 Prop Addr: 1022 W ECLIPSE WAY Account: 1055-2893

Owner Info: RUSSELL, CHRISTINE ATTN

354 ROSE PARK PLAT "C" 0809
 W 55 FT OF LOT 8 BLK 15 ROSE PARK PLAT C 5501-0050 5509-0650
 5546-1108 6134-0699,0701 8331-6365 8607-8661 8639-7608
 8698-7713

Prop ID: 08 26 331 012 0000 Prop Addr: 1010 W ECLIPSE WAY Account: 1055-2895

Owner Info: BALLANTINE, REBECCA L & WILLIAM G; JT ATTN

355 ROSE PARK PLAT C 0806
 LOT 6, BLK 15, ROSE PARK PLAT C, SUB 3768-0066 8134-1490
 8310-8841,8843 9635-2609

Prop ID: 08 26 332 005 0000 Prop Addr: 1021 W ECLIPSE WAY Account: 1055-2901

Owner Info: DPM DIRECT LLC ATTN

356 ROSE PARK PLAT C 1109
 THE E 5 FT OF LOT 13, ALL LOT 14, BLK 16, ROSE PARK PLAT C
 4276-0217 8402-2644 8725-9047 8762-6333 8820-3663 9120-8579
 9250-9104 9257-2442 9264-1503 9535-3718

Prop ID: 08 26 332 008 0000 Prop Addr: 1003 W ECLIPSE WAY Account: 1055-2904

Owner Info: OLSEN, DESORAE F ATTN

357 ROSE PARK PLAT "C" 0104
 LOT 17 & W 5 FT OF LOT 18 BLK 16 ROSE PARK PLAT C 5610-0361
 7434-2976,2978 7512-1678 8525-5626 9730-8420 9974-2151

Prop ID: 08 26 332 009 0000 Prop Addr: 1028 W STERLING DR Account: 1055-2905

Owner Info: SLAUGH, MICHAEL & MICHELLE; JT ATTN

358 ROSE PARK PLAT C 1224
 LOT 9, BLK 16, ROSE PARK PLAT C 4525-0807 7942-1522



SALT LAKE CITY CORPORATION SPECIAL ASSESSMENT AREA
Notice of Assessment Interest for District L02, Extension 6, SAA 1055

Date Run: 1/8/2013 11:01:50 AM

Page 47 of 116

Prop ID: 08 26 332 012 0000 Prop Addr: 1010 W STERLING DR Account: 1055-2908

Owner Info: SPRAGUE, PATRICK &; LEAH; JT ATTN

359 ROSE PARK PL 0831
 LOT 6, BLK 16, ROSE PARK PLAT C 5263-1476 5646-0027
 7780-2790 9021-4900 9931-2098

Prop ID: 08 26 333 004 0000 Prop Addr: 1017 W STERLING DR Account: 1055-2913

Owner Info: LUCAS, MATTHEW V &; VALDEZ, SHANNON L; TC ATTN

360 0909
 LOT 6, BLK 5, ROSE PARK PLAT C 4800-1241 6331-2851 7749-2658

Prop ID: 08 26 334 001 0000 Prop Addr: 1023 W DEBONAIR DR Account: 1055-2921

Owner Info: CRUZ, LUIS A; ET AL ATTN

361 ROSE PARK PLAT "C" 1010
 LOT 11 BLK 4 ROSE PARK PLAT C 5633-0994 6775-0491 7578-0974
 *** CRUZ, LUIS A &
 *** CRUZ, ALVARO &
 *** CRUZ, MARTHA A; JT

Prop ID: 08 26 334 002 0000 Prop Addr: 1007 W DEBONAIR DR Account: 1055-2922

Owner Info: PENA, JESUS ATTN

362 ROSE PARK PLAT "C" 1214
 LOT 12, BLK 4, ROSE PARK PLAT C. 6429-0897,0899,0901
 8329-0170 8747-8851 9089-5190 935-8450

Prop ID: 08 26 334 004 0000 Prop Addr: 1006 W PINNOCCHIO DR Account: 1055-2924

Owner Info: WILLIAMSON, DAVID R, JR &; EVELYN E; JT ATTN

363 ROSE PARK PLAT "C" 1121
 LOT 9 BLK 4 ROSE PARK PLAT C 6711-0747 9382-1525

Prop ID: 08 26 351 005 0000 Prop Addr: 828 N COLORADO ST Account: 1055-2929

Owner Info: WATCKE, TIMOTHY ATTN

364 CONE & ROBERTS ADD 1102
 N 6 FT OF LOT 9, ALL LOT 10 & S 18 FT OF LOT 11, BLK 4, CONE
 & ROBERTS ADD. TOGETHER WITH 1/2 VACATED ABUTTING ON E
 4644-1490 5387-0031 5756-2960 8390-7795 8413-0123 8463-2191
 8757-1352 8790-6925 8851-1276 9213-4258 9533-8481

Prop ID: 08 26 351 009 0000 Prop Addr: 760 N COLORADO ST Account: 1055-2933

Owner Info: VALDEZ, LEROY ATTN

365 CONE & ROBERTS ADD 0414
 THE N 2 FT OF LOT 11, ALL LOT 12 & THE S 20 FT OF LOT 13,
 BLK 1, CONE & ROBERTS ADD. TOGETHER WITH 1/2 VACATED ALLEY
 ABUTTING ON E. 3999-0282 7502-2951 8459-7570 8891-4164,4166
 8894-8686 9801-3788,3791



SALT LAKE CITY CORPORATION SPECIAL ASSESSMENT AREA
Notice of Assessment Interest for District L02, Extension 6, SAA 1055

Date Run: 1/8/2013 11:01:50 AM

Page 48 of 116

Prop ID: 08 26 351 013 0000 Prop Addr: 738 N COLORADO ST Account: 1055-2937

Owner Info: TADD, CYNTHIA ATTN

366 CONE & ROBERTS ADD. 0702
 LOT 5 & S 22 FT OF LOT 6 BLK 1 CONE & ROBERTS ADD TOGETHER
 WITH 1/2 VACATED ALLEY ABUTTING ON E 5839-34 5839-0036
 6411-1343,1345 9240-7326 9310-5142

Prop ID: 08 26 351 014 0000 Prop Addr: 730 N COLORADO ST Account: 1055-2938

Owner Info: JEFF CHAMBERLAIN;CONSTRUCTION, LLC ATTN

367 CONE & ROBERTS ADD. 0711
 COM 50.5 FT N FR SW COR LOT 2 BLK 1 CONE & ROBERTS ADD N 55
 FT E 148.5 FT S 40 FT W 49.5 FT S 15 FT W 99 FT TO BEG
 4456-0912 5334-0519 9818-4680

Prop ID: 08 26 351 017 0000 Prop Addr: 837 N 1300 W Account: 1055-2941

Owner Info: RESCHKE, ASHLI ATTN

368 CONE & ROBERTS ADD 0629
 LOT 15 & THE N 16 FT OF LOT 16, BLK 4, CONE & ROBERTS ADD
 TOGETHER WITH 1/2 VACATED ALLEY ABUTTING ON W. 4584-0911
 9046-5934 9048-1169 9306-0259 9313-7055

Prop ID: 08 26 351 018 0000 Prop Addr: 833 N 1300 W Account: 1055-2942

Owner Info: FLORES, MICHAEL S ATTN

369 CONE & ROBERTS ADD. 1227
 S 14 FT OF LOT 16 ALL LOT 17 & N 12 FT OF LOT 18 BLK 4 CONE
 & ROBERTS ADD TOGETHER WITH 1/2 VACATED ALLEY ABUTTING ON W
 6479-1616 6479-1618 6889-2189

Prop ID: 08 26 351 019 0000 Prop Addr: 829 N 1300 W Account: 1055-2943

Owner Info: HARRIS, STEVEN L &;SHERRI A; JT ATTN

370 CONE & ROBERTS ADD. 0531
 S 18 FT OF LOT 18 ALL LOT 19 & N 8 FT OF LOT 20 BLK 4 CONE &
 ROBERTS ADD TOGETHER WITH 1/2 VACATED ALLEY ABUTTING ON W

Prop ID: 08 26 351 020 0000 Prop Addr: 827 N 1300 W Account: 1055-2944

Owner Info: CLAUSEN, WILLIAM J &;CAROL L; JT ATTN

371 CONE & ROBERTS ADD. 0402
 S 22 FT OF LOT 20 ALL LOT 21 & N 4 FT OF LOT 22 BLK 4 CONE &
 ROBERTS ADD TOGETHER WITH 1/2 VACATED ALLEY ABUTTING ON W
 5554-1131 6033-0196 8043-0918 8272-2913 8787-3217

Prop ID: 08 26 351 022 0000 Prop Addr: 811 N 1300 W Account: 1055-2946

Owner Info: PINILLA, VICTOR H &;LYDIA; JT ATTN

372 CONE & ROBERTS ADD. 0428
 LOTS 24 & 25 BLK 4 CONE & ROBERTS ADD TOGETHER WITH 1/2
 VACATED ALLEY ABUTTING ON W. 6837-1102



SALT LAKE CITY CORPORATION SPECIAL ASSESSMENT AREA
Notice of Assessment Interest for District L02, Extension 6, SAA 1055

Date Run: 1/8/2013 11:01:50 AM

Page 49 of 116

Prop ID: 08 26 351 032 0000 Prop Addr: 1306 W LEADVILLE AVE Account: 1055-2956
 Owner Info: LAWSON, JOHN B ATTN
 373 0903
 E 100.3 FT OF LOT 1 & E 100.3 FT OF S 5 FT OF LOT 26, BLK 1
 CONE & ROBERTS ADD. 4790-723. 4954-254 4853-0131 6931-0198

600

Prop ID: 08 26 352 002 0000 Prop Addr: 1277 W TALISMAN DR Account: 1055-2958
 Owner Info: MYERS, WILLIAM L. & KATHLEEN M ATTN
 374 ROSE PARK PLAT "B" 0000
 LOT 19 BLK 3 ROSE PARK PLAT B

Prop ID: 08 26 352 006 0000 Prop Addr: 810 N 1300 W Account: 1055-2962
 Owner Info: BLACK PINE LLC ATTN
 375 ROSE PARK PLAT "B" 0920
 LOT 15, BLK 3, ROSE PARK PLAT B.
 4041-0410

Prop ID: 08 26 352 014 0000 Prop Addr: 746 N 1300 W Account: 1055-2970
 Owner Info: MONTGOMERY, JAMES B & EMILY J; JT ATTN
 376 ROSE PARK PLAT B 0405
 LOT 7, BLK 3, ROSE PARK PLAT B 4667-0153 9351-9490

Prop ID: 08 26 352 016 0000 Prop Addr: 732 N 1300 W Account: 1055-2972
 Owner Info: APPLEWHITE, ROGER D & CAROLYN; JT ATTN
 377 ROSE PARK PLAT "B" 0313
 LOT 5, BLK 3, ROSE PARK PLAT B 5117-1307 5618-2945 6677-2359
 6694-0925

Prop ID: 08 26 352 021 0000 Prop Addr: 803 N SONATA ST Account: 1055-2977
 Owner Info: EMDEN, MARK H & ANNA; JT ATTN
 378 0901
 LOT 24, BLK 3, ROSE PARK PLAT B 4084-0351 8159-0497
 8159-0499 9116-1037, 1039 9181-3556

Prop ID: 08 26 352 024 0000 Prop Addr: 779 N SONATA ST Account: 1055-2980
 Owner Info: RAY, LUCAS V & ANDRHEA S; JT ATTN
 379 ROSE PARK PLAT "B" 0425
 LOT 27 BLK 3 ROSE PARK PLAT B 5360-1307 8461-7198 8608-2609
 8608-2612 9317-2755 9326-9062

Prop ID: 08 26 352 027 0000 Prop Addr: 761 N SONATA ST Account: 1055-2983
 Owner Info: STEED, RODNEY & ANN MARIE J. ATTN
 380 ROSE PARK PLAT "B" 0000
 LOT 30 BLK 3 ROSE PARK PLAT B

Prop ID: 08 26 352 028 0000 Prop Addr: 755 N SONATA ST Account: 1055-2984
 Owner Info: HARRELL, MARY E ATTN ROBERT V HARRELL
 381 ROSE PARK PLAT "B" 0000
 LOT 31 BLK 3 ROSE PARK PLAT B



SALT LAKE CITY CORPORATION SPECIAL ASSESSMENT AREA
Notice of Assessment Interest for District L02, Extension 6, SAA 1055

Date Run: 1/8/2013 11:01:50 AM

Page 50 of 116

Prop ID: 08 26 352 030 0000 Prop Addr: 741 N SONATA ST Account: 1055-2986
 Owner Info: AUGER, MARK H ATTN
 382 0602
 LOT 33, BLK 3, ROSE PARK PLAT B 4871-0974 7357-0010

Prop ID: 08 26 352 032 0000 Prop Addr: 731 N SONATA ST Account: 1055-2988
 Owner Info: WULLE, WILDEN & SMITH, SUMMER ATTN
 383 ROSE PARK PLAT "B" 0806
 LOT 1 BLK 3 ROSE PARK PLAT B 8271-1173 8271-1175
 8845-1706, 1708 8845-1710 8846-2278 8871-8936 8945-8726
 9451-0586

Prop ID: 08 26 353 006 0000 Prop Addr: 806 N SONATA ST Account: 1055-2996
 Owner Info: SANCHEZ, PAT & JODY F; JT ATTN
 384 ROSE PARK PLAT B 1029
 N 15 FT OF LOT 17 & S 45 FT OF LOT 18, BLK 4, ROSE PARK PLAT
 B 4681-0484 5732-1365 5951-1962 6360-2443

Prop ID: 08 26 353 007 0000 Prop Addr: 794 N SONATA ST Account: 1055-2997
 Owner Info: DEAN, PATRICE A ATTN
 385 ROSE PARK PLAT "B" 1223
 N 5 FT OF LOT 16 & S 45 FT OF LOT 17 BLK 4 ROSE PARK PLAT B
 7180-2057 7180-2060 8079-1755 8262-8534 8601-6830 9022-7861
 9036-8544

Prop ID: 08 26 353 009 0000 Prop Addr: 780 N SONATA ST Account: 1055-2999
 Owner Info: PASTRANA, OCTAVIO & VAZQUEZ, BEATRIZ; JT ATTN
 386 1010
 N 15 FT LOT 14 & S 35 FT LOT 15, BLK 4, ROSE PARK PLAT B
 4944-0104 6827-2045 8048-0917 8340-1688 8393-4799 8505-7768
 8603-5378, 5386 8912-3014 8930-2575 8957-5534 9082-7086

Prop ID: 08 26 353 010 0000 Prop Addr: 774 N SONATA ST Account: 1055-3000
 Owner Info: WESSEL, JASON T ATTN
 387 ROSE PARK PLAT "B" 1215
 N 35 FT OF LOT 13 & S 35 FT OF LOT 14 BLK 4 ROSE PARK PLAT B
 5964-1001 6551-1956 6693-0591 7560-0229

Prop ID: 08 26 353 011 0000 Prop Addr: 768 N SONATA ST Account: 1055-3001
 Owner Info: VALDEZ, LINDA I ATTN
 388 0615
 N 25 FT OF LOT 12 & S 25 FT OF LOT 13, BLK 4, ROSE PARK PLAT
 B. 4580-850 4808-1518 5410-0571 6098-2569

Prop ID: 08 26 353 012 0000 Prop Addr: 754 N SONATA ST Account: 1055-3002
 Owner Info: JUAREZ, SANTOS ATTN
 389 ROSE PARK PLAT "B" 0921
 N 29 FT OF LOT 11 & S 25 FT OF LOT 12 BLK 4 ROSE PARK PLAT B
 8441-6632 8955-1002 9053-0254 9072-3264, 3290



SALT LAKE CITY CORPORATION SPECIAL ASSESSMENT AREA
Notice of Assessment Interest for District L02, Extension 6, SAA 1055

Date Run: 1/8/2013 11:01:50 AM

Page 51 of 116

Prop ID: 08 26 353 013 0000 Prop Addr: 750 N SONATA ST Account: 1055-3003

Owner Info: HERNANDEZ, JACOBO P; ET AL ATTN

390 ROSE PARK PLAT "B" 0618
 N 45 FT OF LOT 10 & S 21 FT OF LOT 11 BLK 4 ROSE PARK PLAT B
 6392-0675 7455-0617 7481-0793
 *** HERNANDEZ, JACOBO P &
 *** HERNANDEZ, CIRILO P &
 *** HERNANDEZ, SAMUEL; JT

Prop ID: 08 26 353 015 0000 Prop Addr: 736 N SONATA ST Account: 1055-3005

Owner Info: PERRY, MARY T &;MALONEY, TERRENCE J; TC ATTN

391 ROSE PARK PLAT "B" 0821
 LOT 8 & S 10 FT OF LOT 9 BLK 4 ROSE PARK PLAT B 6145-1862,
 1864 6145-1865 7371-1468

Prop ID: 08 26 353 017 0000 Prop Addr: 728 N SONATA ST Account: 1055-3007

Owner Info: CARDENAS, JULIAN &;LOPEZ, JOSEFINA; JT ATTN

392 ROSE PARK PLAT "B" 0125
 LOT 6 BLK 4 ROSE PARK PLAT B 6107-775 6107-0777 7254-1559
 7259-0332 7254-1559

Prop ID: 08 26 353 018 0000 Prop Addr: 722 N SONATA ST Account: 1055-3008

Owner Info: LOYD, ZACHARY C &;JENNY A; JT ATTN

393 ROSE PARK PLAT "B" 0409
 LOT 5 BLK 4 ROSE PARK PLAT B 5660-0340 7474-2992 7474-2994
 8191-1885 9414-9500 9720-7777,8320 9723-0592

Prop ID: 08 26 353 022 0000 Prop Addr: 825 N OAKLEY ST Account: 1055-3012

Owner Info: HOGAN, COLETTE; TR ATTN

394 ROSE PARK PLAT "B" 0629
 LOT 26 BLK 4 ROSE PARK PLAT B 8294-6711 9473-4089

Prop ID: 08 26 353 023 0000 Prop Addr: 817 N OAKLEY ST Account: 1055-3013

Owner Info: PETERSON, BENJAMIN &;ALEXANDRA; JT ATTN

395 ROSE PARK PLAT "B" 0803
 LOT 27 BLK 4 ROSE PARK PLAT B 7378-2857 7378-2859 9096-0640
 9525-9289

Prop ID: 08 26 353 026 0000 Prop Addr: 793 N OAKLEY ST Account: 1055-3016

Owner Info: SECRETARY OF HOUSING AND;URBAN DEVELOPMENT ATTN MICHAELSON,CONNOR & BOUL

396 0913
 LOT 30, BLK 4, ROSE PARK PLAT B 4893-0671 5961-0170
 6464-0657 7416-0088 8511-4211 9933-2386



SALT LAKE CITY CORPORATION SPECIAL ASSESSMENT AREA
Notice of Assessment Interest for District L02, Extension 6, SAA 1055

Date Run: 1/8/2013 11:01:50 AM

Page 52 of 116

Prop ID: 08 26 353 027 0000 Prop Addr: 785 N OAKLEY ST Account: 1055-3017

Owner Info: DE LA LUZ, ORLANDO; ET AL ATTN

397 ROSE PARK PLAT B 0423
 LOT 31, BLK 4, ROSE PARK PLAT B 4450-1088 6466-2417
 8270-2808
 *** DE LA LUZ, ORLANDO &
 *** FELIX, CLAUDIA &
 *** RAMIREZ, PEDRO; JT

Prop ID: 08 26 353 029 0000 Prop Addr: 773 N OAKLEY ST Account: 1055-3019

Owner Info: SISAM, LOGAN P ATTN

398 ROSE PARK PLAT "B" 0112
 LOT 33 BLK 4 ROSE PARK PLAT B 5448-0070 5549-0792 5709-2295
 7178-230 7178-0231 8535-2122 8535-2136 9240-4530 9284-3245
 9305-8007 9318-0713

Prop ID: 08 26 353 030 0000 Prop Addr: 767 N OAKLEY ST Account: 1055-3020

Owner Info: DUNCAN, CHAD L ATTN DUNCAN PLUMBING & HEATING INC

399 ROSE PARK PLAT "B" 0117
 LOT 34 BLK 4 ROSE PARK PLAT B 5614-2756 5622-0751 5624-2246
 7351-2490

Prop ID: 08 26 353 031 0000 Prop Addr: 761 N OAKLEY ST Account: 1055-3021

Owner Info: STEPHENSON, MARK W ATTN

400 ROSE PARK PLAT "B" 0402
 LOT 35 BLK 4 ROSE PARK PLAT B 6254-0622 7107-0590 7215-2466
 8362-1613

Prop ID: 08 26 353 032 0000 Prop Addr: 753 N OAKLEY ST Account: 1055-3022

Owner Info: LOPEZ, JOSE L ATTN

401 ROSE PARK PL 1025
 LOT 36 BLK 4 ROSE PARK PLAT B. 4193-418, 419, 5287-546
 5287-0545 8440-1080 8702-5812 8704-7793

Prop ID: 08 26 354 005 0000 Prop Addr: 828 N OAKLEY ST Account: 1055-3037

Owner Info: URCINO, RUBEN &;ARTURO; JT ATTN

402 ROSE PARK PLAT "B" 0625
 LOT 22 BLK 5 ROSE PARK PLAT B 6172-2866 6172-2870 8483-8961
 9005-6455

Prop ID: 08 26 354 008 0000 Prop Addr: 812 N OAKLEY ST Account: 1055-3040

Owner Info: NAKAGAMA, HOWARD &;HUTCHINSON, JANICE N; JT ATTN

403 ROSE PARK PLAT "B" 1110
 LOT 19 BLK 5 ROSE PARK PLAT B

Prop ID: 08 26 354 018 0000 Prop Addr: 742 N OAKLEY ST Account: 1055-3050

Owner Info: RODENBURG, CASEY &;ALIX; JT ATTN

404 ROSE PARK PLAT "B" 0426
 LOT 9, BLK 5, ROSE PARK PLAT B 5143-1425 5711-596, 598
 5711-0599 6223-1707 6501-0513 7478-1599 8142-0622 8504-7886
 8889-8266 9320-5172 9563-8445,8465

BK 10099 PG 8789



SALT LAKE CITY CORPORATION SPECIAL ASSESSMENT AREA
Notice of Assessment Interest for District L02, Extension 6, SAA 1055

Date Run: 1/8/2013 11:01:50 AM

Page 53 of 116

Prop ID: 08 26 354 019 0000 Prop Addr: 736 N OAKLEY ST Account: 1055-3051
 Owner Info: HUFFMAN, VERL A, JR & SONYA B (JT) ATTN
 405 0506
 ✓ LOT 8, BLK 5, ROSE PARK PLAT B. 4838-131 4838-0434

Prop ID: 08 26 354 020 0000 Prop Addr: 732 N OAKLEY ST Account: 1055-3052
 Owner Info: HUFFMAN, VERL A & SONYA B; JT ATTN
 406 ROSE PARK PLAT "B" 0323
 ✓ LOT 7 BLK 5 ROSE PARK PLAT B 8785-7345

Prop ID: 08 26 354 021 0000 Prop Addr: 726 N OAKLEY ST Account: 1055-3053
 Owner Info: GARCIA, TERRY D ATTN
 407 ROSE PARK PLAT "B" 0113
 ✓ COM AT SW COR LOT 6 BLK 5 ROSE PARK PLAT B E 103 FT M OR L
 TO OLD FENCE LINE N ALG SD FENCE 50 FT W 103 FT M OR L TO A
 PT DUE N FR BEG S 50 FT TO BEG 6985-2595, 2593 6985-2597

Prop ID: 08 26 354 027 0000 Prop Addr: 827 N 1200 W Account: 1055-3059
 Owner Info: PETERS, STEVEN G & SHERYL J; JT ATTN
 408 ROSE PARK PLAT B 0814
 ✓ LOT 30, BLK 5, ROSE PARK PLAT B 4434-0575 6342-2718
 6729-2279 6729-2281 6985-1379 7201-2251 7627-2423 8858-0546

Prop ID: 08 26 354 028 0000 Prop Addr: 823 N 1200 W Account: 1055-3060
 Owner Info: SNAP INVESTMENTS, INC ATTN
 409 ROSE PARK PLAT "B" 1113
 ✓ LOT 31 BLK 5 ROSE PARK PLAT B
 7396-759 10075-3156

Prop ID: 08 26 354 032 0000 Prop Addr: 793 N 1200 W Account: 1055-3064
 Owner Info: FAUDOA, ARMANDO; ET AL ATTN
 410 ROSE PARK PL 0924
 ✓ LOT 35, BLK 5, ROSE PARK PLAT B. 4687-1105, 1106, 1108
 5238-0674 5346-0462 5461-0666 6057-2698 8293-7546
 *** FAUDOA, ARMANDO; 1/2 INT
 *** CORPUS, JOSE A; (S) 1/2 INT

Prop ID: 08 26 354 033 0000 Prop Addr: 785 N 1200 W Account: 1055-3065
 Owner Info: KOICHEVAR LLC ATTN
 411 ROSE PARK PLAT "B" 0219
 ✓ LOT 36 BLK 5 ROSE PARK PLAT B 9804-7026

Prop ID: 08 26 354 034 0000 Prop Addr: 779 N 1200 W Account: 1055-3066
 Owner Info: HUSTON, HARRY D & NORMA W; TRS ATTN
 412 ROSE PARK PLAT "B" 0928
 ✓ LOT 37 BLK 5 ROSE PARK PLAT B

Prop ID: 08 26 354 036 0000 Prop Addr: 767 N 1200 W Account: 1055-3068
 Owner Info: CERLING, BETTINA W ATTN
 413 ROSE PARK PLAT B 1020
 ✓ LOT 39, BLK 5, ROSE PARK PLAT B 4256-0220



SALT LAKE CITY CORPORATION SPECIAL ASSESSMENT AREA
Notice of Assessment Interest for District L02, Extension 6, SAA 1055

Date Run: 1/8/2013 11:01:50 AM

Page 54 of 116

Prop ID: 08 26 354 040 0000 Prop Addr: 741 N 1200 W Account: 1055-3072
 Owner Info: STONE, ERIC & TRICIA; JT ATTN
 414 ROSE PARK PLAT B 0817
 LOT 43, BLK 5, ROSE PARK PLAT B 4093-0001 9504-1584

Prop ID: 08 26 354 044 0000 Prop Addr: 721 N 1200 W Account: 1055-3076
 Owner Info: TREJO, BERNARDO ATTN
 415 OAKLEY 0105
 E 105.5 FT OF LOTS 7 & 8 BLK 14 OAKLEY 5553-0949 5553-0947
 5703-2284 7676-0949 8014-2140 8276-0077 9231-8857

Prop ID: 08 26 354 046 0000 Prop Addr: 710 N OAKLEY ST Account: 1055-3078
 Owner Info: BARRIGAR, NONIE & MATTHEW W ATTN
 416 ROSE PARK PLAT "B" 0924
 LOT 3 BLK 5 ROSE PARK PLAT B

Prop ID: 08 26 354 048 0000 Prop Addr: 1208 W LAFAYETTE DR Account: 1055-3080
 Owner Info: MIRANDA, JORGE & JOSE S; JT ATTN
 417 ROSE PARK PLAT B 1019
 LOT 1, BLK 5, ROSE PARK PLAT B. 4260-367 4260-0369 5520-0037
 7769-2239 8348-0358 8348-0359

Prop ID: 08 26 355 002 0000 Prop Addr: 1321 W LEADVILLE AVE Account: 1055-3082
 Owner Info: LOSEE, JUSTIN F ATTN
 418 OAKLEY 0505
 E 72.5 FT OF LOTS 14 TO 17 INCL BLK 26 OAKLEY TOGETHER WITH
 1/2 VACATED ALLEY ABUTTING ON E. 8164-1056 8245-4076
 9115-3983

Prop ID: 08 26 355 004 0000 Prop Addr: 692 N COLORADO ST Account: 1055-3084
 Owner Info: ATKINSON PROPERTIES LLC ATTN
 419 OAKLEY 0622
 S 23 FT OF LOT 20 ALL LOT 21 & N 4 FT OF LOT 22 BLK 26
 OAKLEY-TOGETHER WITH 1/2 VACATED ALLEY ABUTTING ON E
 5406-2126 5406-2125 5416-1057 5634-2679 5688-1285 5706-2607
 5760-0326 5775-1566 6020-2527 6022-1578 6067-0410 8287-5589

Prop ID: 08 26 355 007 0000 Prop Addr: 672 N COLORADO ST Account: 1055-3087
 Owner Info: MARTINEZ, MARIO C ATTN
 420 RIVERSIDE SUB 0526
 LOTS 12 & 13 BLK 1 RIVERSIDE SUB TOGETHER WITH 1/2 VACATED
 ALLEY ABUTTING ON E 5438-2941 6215-0691 6696-2179 7029-2618
 7356-1315 8122-2777

Prop ID: 08 26 355 009 0000 Prop Addr: 705 N 1300 W Account: 1055-3089
 Owner Info: SOLIZ, ANDREW R ATTN
 421 1026
 THE N 8.5 FT OF LOT 8 & ALL LOT 9 & 10 BLK 26, OAKLEY,
 TOGETHER WITH 1/2 VACATED ALLEY ABUTTING W 4845-0068
 7601-0108



SALT LAKE CITY CORPORATION SPECIAL ASSESSMENT AREA
Notice of Assessment Interest for District L02, Extension 6, SAA 1055

Date Run: 1/8/2013 11:01:50 AM

Page 55 of 116

Prop ID: 08 26 355 011 0000 Prop Addr: 689 N 1300 W Account: 1055-3091

Owner Info: ESPITIA, JESUS A ATTN

422 OAKLEY SUB 1005
 THE N 12.5 FT LOT 4, ALL LOT 5 & S 14.5 FT LOT 6, BLK 26,
 OAKLEY, TOGETHER WITH 1/2 VACATED ALLEY ABUTTING ON W.
 4707-562 5216-1019 5411-1213 6072-2665 6495-1434 6841-1730
 8152-0570

Prop ID: 08 26 356 004 0000 Prop Addr: 686 N 1300 W Account: 1055-3097

Owner Info: GUERRERO, ZEFERINO ATTN

423 ROSE PARK PLAT B 1002
 LOT 15, BLK 2, ROSE PARK PLAT B 4593-1147 5353-1136
 5776-0923 7692-1226 7692-1229 7785-2478

Prop ID: 08 26 356 010 0000 Prop Addr: 671 N OAKLEY ST Account: 1055-3103

Owner Info: REYNOLDS, GAYLA ATTN

424 ROSE PARK PLAT "B" 0925
 LOT 21 BLK 2 ROSE PARK PLAT B 6137-676 6137-0679

Prop ID: 08 26 357 001 0000 Prop Addr: 1235 W LAFAYETTE DR Account: 1055-3104

Owner Info: BECERRA, ANTHONY G ATTN

425 ROSE PARK PL 1010
 LOT 7, BLK 1, ROSE PARK PLAT B 5200-1043 6301-2450 8738-5379
 9900-8633

Prop ID: 08 26 357 003 0000 Prop Addr: 1223 W LAFAYETTE DR Account: 1055-3106

Owner Info: DEVAUL, DALE L; TR;(D L D TR) ATTN

426 ROSE PARK PLAT "B" 1102
 LOT 5 BLK 1 ROSE PARK PLAT B 3790-7,8 5948-0884 5953-0800
 7403-1792

Prop ID: 08 26 357 004 0000 Prop Addr: 1217 W LAFAYETTE DR Account: 1055-3107

Owner Info: RODRIGUEZ, RIGOBERTO &;MEDINA, MARCOS; TC ATTN

427 ROSE PARK PLAT "B" 0915
 LOT 4 BLK 1 ROSE PARK PLAT B 6238-2392

Prop ID: 08 26 357 005 0000 Prop Addr: 1211 W LAFAYETTE DR Account: 1055-3108

Owner Info: ESCALONA, JORGE A &;ROJAS, GEMA; TC ATTN

428 ROSE PARK PL 0102
 LOT 3 BLK 1 ROSE PARK PLAT B 5300-0310 5976-0194 6371-0136
 7707-1967

Prop ID: 08 26 376 001 0000 Prop Addr: 854 N 1200 W Account: 1055-3110

Owner Info: GILES, RYAN C &;LUISA AITA; JT ATTN

429 ROSE PARK PLAT C 1001
 LOT 22, BLK 10, ROSE PARK PLAT C 4450-0833 6419-1332
 6530-3001 7405-2943 8411-1142 8536-3828 9087-9515 9096-8026
 9122-9527 9194-2989 9864-5867



SALT LAKE CITY CORPORATION SPECIAL ASSESSMENT AREA
Notice of Assessment Interest for District L02, Extension 6, SAA 1055

Date Run: 1/8/2013 11:01:50 AM

Page 56 of 116

Prop ID: 08 26 376 002 0000 Prop Addr: 1165 W TALISMAN DR Account: 1055-3111
 Owner Info: URBINA, JOSE R & RUBY; JT ATTN
 430 ROSE PARK PL 0505
 LOT 23, BLK 10, ROSE PARK PLAT C 4992-0024 6517-2390
 6517-2388 7592-1769

Prop ID: 08 26 376 004 0000 Prop Addr: 1149 W TALISMAN DR Account: 1055-3113
 Owner Info: SUASTE, ADELA ATTN
 431 ROSE PARK PLAT "C" 1201
 LOT 25 BLK 10 ROSE PARK PLAT C 9387-9004

Prop ID: 08 26 376 010 0000 Prop Addr: 839 N TALISMAN DR Account: 1055-3119
 Owner Info: KNIGHT, RUSSELL ATTN
 432 0401
 LOT 31, BLK 10, ROSE PARK PLAT C 5254-1469 6422-2181
 6825-0061 8332-6949,6960

Prop ID: 08 26 376 011 0000 Prop Addr: 831 N TALISMAN DR Account: 1055-3120
 Owner Info: ROGERS, ALAN A & CHRISTINE S ATTN
 433 ROSE PARK PLAT C 0000
 LOT 32, BLK 10, ROSE PARK PLAT C

Prop ID: 08 26 376 013 0000 Prop Addr: 815 N TALISMAN DR Account: 1055-3122
 Owner Info: JOHNSON, KIRK P & CHRISTY L; JT ATTN
 434 ROSE PARK PLAT C 1129
 LOT 34, BLK 10, ROSE PARK PLAT C 4574-1332 6089-0923
 8291-7426 9115-5317 9126-5250 9161-8882

Prop ID: 08 26 376 014 0000 Prop Addr: 842 N 1200 W Account: 1055-3123
 Owner Info: VALERIO, PATRICIA B ATTN
 435 ROSE PARK PLAT "C" 0000
 LOT 21 BLK 10 ROSE PARK PLAT C

Prop ID: 08 26 376 017 0000 Prop Addr: 1150 W CENTENNIAL CIR Account: 1055-3126
 Owner Info: SILVA, CLEINARD A ATTN
 436 ROSE PARK PLAT "C" 0622
 LOT 18 BLK 10 ROSE PARK PLAT C 5332-1292 8528-9348
 9201-4533

Prop ID: 08 26 376 018 0000 Prop Addr: 1142 W CENTENNIAL CIR Account: 1055-3127
 Owner Info: BATES, CAROLE; ET AL ATTN
 437 ROSE PARK PL 0314
 LOT 17, BLK 10, ROSE PARK PLAT C 4610-514, 515. 4543-827
 4793-1463 5869-1536 5869-1537 5907-1811 8031-0119 8031-0124
 8681-0329,0341 9999-2322
 *** BATES, CAROLE &
 *** LAMBSON, SALLY &
 *** GIBBS, SANDRA D; JT



SALT LAKE CITY CORPORATION SPECIAL ASSESSMENT AREA
Notice of Assessment Interest for District L02, Extension 6, SAA 1055

Date Run: 1/8/2013 11:01:50 AM

Page 57 of 116

Prop ID: 08 26 376 021 0000 Prop Addr: 1135 W CENTENNIAL CIR Account: 1055-3130

Owner Info: ROGERS, KEVIN C & MEGAN L; JT ATTN

438 ROSE PARK PLAT "C" 0629
LOT 14 BLK 10 ROSE PARK PLAT C 9196-4666

Prop ID: 08 26 376 022 0000 Prop Addr: 822 N 1200 W Account: 1055-3131

Owner Info: LONG, STEVEN L & LISA L; JT ATTN

439 ROSE PARK PLAT "C" 0502
LOT 9 BLK 10 ROSE PARK PLAT C 6331-2784 6630-1202 6658-0922
8253-4528 8253-4529

Prop ID: 08 26 376 023 0000 Prop Addr: 1165 W CENTENNIAL CIR Account: 1055-3132

Owner Info: VALERIO, GINA A ATTN

440 ROSE PARK PLAT "C" 0910
LOT 10 BLK 10 ROSE PARK PLAT C 6450-0113 8646-0406,0409

Prop ID: 08 26 376 024 0000 Prop Addr: 1157 W CENTENNIAL CIR Account: 1055-3133

Owner Info: COFFEEN, NANCY L ATTN

441 1222
LOT 11, BLK 10, ROSE PARK PLAT C 4847-1003

Prop ID: 08 26 376 025 0000 Prop Addr: 1149 W CENTENNIAL CIR Account: 1055-3134

Owner Info: BUTTARS, LANNY J ATTN

442 ROSE PARK PLAT "C" 0000
LOT 12, BLK 10, ROSE PARK PLAT C

Prop ID: 08 26 376 034 0000 Prop Addr: 1140 W 800 N Account: 1055-3143

Owner Info: RODRIGUEZ, DIEGO & MARTHA ATTN

443 ROSE PARK PLAT C 1004
LOT 1, BLK 10, ROSE PARK PLAT C 4464-0743 8216-1003
8322-5486 9002-5571 9014-3060 9052-0605 9399-6173 9399-6195

Prop ID: 08 26 378 003 0000 Prop Addr: 1178 W LAFAYETTE DR Account: 1055-3147

Owner Info: CHRISTENSEN, LOUIE L ATTN

444 0000
LOT 1, BLK 9, ROSE PARK PLAT A 4513-863, 4487-947

Prop ID: 08 26 378 004 0000 Prop Addr: 1171 W PICTURE DR Account: 1055-3148

Owner Info: ERICKSON, TIFFANY ATTN

445 ROSE PARK PLAT "A" 0320
W 52 FT OF LOT 4 BLK 9 ROSE PARK PLAT A 7017-2821 9106-0032

Prop ID: 08 26 378 005 0000 Prop Addr: 1163 W PICTURE DR Account: 1055-3149

Owner Info: LENI, ROBERT J ATTN

446 ROSE PARK PLAT "A" 1023
E 2 FT OF LOT 4 & W 48 FT OF LOT 5 BLK 9 ROSE PARK PLAT A
6500-1103 8189-0273 9200-9260 9268-9596



SALT LAKE CITY CORPORATION SPECIAL ASSESSMENT AREA
Notice of Assessment Interest for District L02, Extension 6, SAA 1055

Date Run: 1/8/2013 11:01:50 AM

Page 58 of 116

Prop ID: 08 26 378 007 0000 Prop Addr: 1149 W PICTURE DR Account: 1055-3151
 Owner Info: LIFESTYLE HOMES;OF UTAH, LLC ATTN
 447 ROSE PARK PLAT "A" 1130
 LOT 7 BLK 9 ROSE PARK PLAT A 8304-4195 9614-4995 9614-4999
 9701-4291

Prop ID: 08 26 378 011 0000 Prop Addr: 710 N PICTURE DR Account: 1055-3155
 Owner Info: WHITMER, NATHAN D ATTN
 448 0609
 LOT 11, BLK 9, ROSE PARK, PLAT A, TOGETHER WITH 9 FT OF
 VACATED WALKWAY ABUTTING ON NE'LY SIDE SD LOT. 4413-474
 5083-0558 6795-1291 7184-1340 7660-0802 7796-0797 9254-7896
 9257-3566 9257-3573 9258-2274,2276

700

Prop ID: 08 26 378 013 0000 Prop Addr: 740 N PICTURE DR Account: 1055-3157
 Owner Info: REED, CAROL R ATTN
 449 ROSE PARK PLAT A 0430
 LOT 13, BLK 9, ROSE PARK, PLAT A 4546-1333

Prop ID: 08 26 378 014 0000 Prop Addr: 746 N PICTURE DR Account: 1055-3158
 Owner Info: HERNANDEZ, HERIBERTO ATTN
 450 ROSE PARK PLAT "A" 1108
 LOT 14 BLK 9 ROSE PARK PLAT A 4695-1147 5429-0002 5866-1034
 6236-29 6236-0032 6366-2108 6406-0588 6447-2715

Prop ID: 08 26 378 017 0000 Prop Addr: 1115 W 800 N Account: 1055-3161
 Owner Info: LARSON ENTERPRISES LLC ATTN
 451 ROSE PARK PLAT "A" 1126
 LOT 17 BLK 9 ROSE PARK PLAT A 3838-0211 9513-194 9513-0197

Prop ID: 08 26 378 019 0000 Prop Addr: 763 N LAFAYETTE DR Account: 1055-3163
 Owner Info: ANDERSEN, JOSEPH L & HAZEL O; JT ATTN
 452 ROSE PARK PLAT "A" 0408
 LOT 19 BLK 9 ROSE PARK PLAT A 6564-1625

Prop ID: 08 26 378 028 0000 Prop Addr: 705 N LAFAYETTE DR Account: 1055-3171
 Owner Info: CURTIS, ERIC V ATTN
 453 ROSE PARK PLAT A 1009
 LOT 28, BLK 9, ROSE PARK PLAT A 4703-1441 6029-1984

Prop ID: 08 26 378 030 0000 Prop Addr: 691 N LAFAYETTE DR Account: 1055-3173
 Owner Info: SPLAIN, REBECCA A ATTN
 454 ROSE PARK PLAT "A" 0628
 LOT 30 BLK 9 ROSE PARK PLAT A 5445-0399 9964-0181 9984-8024

Prop ID: 08 26 378 033 0000 Prop Addr: 1172 W LAFAYETTE DR Account: 1055-3176
 Owner Info: MARCUSEN, MICHELLE A ATTN
 455 ROSE PARK PLAT A 0803
 LOT 37, BLK 9, ROSE PARK PLAT A 5166-1052 5401-1003
 5416-2921 5440-2130 6045-1171 6058-0799



SALT LAKE CITY CORPORATION SPECIAL ASSESSMENT AREA
Notice of Assessment Interest for District L02, Extension 6, SAA 1055

Date Run: 1/8/2013 11:01:50 AM

Page 59 of 116

Prop ID: 08 26 378 034 0000 Prop Addr: 1164 W LAFAYETTE DR Account: 1055-3177
 Owner Info: AMUNDSEN, CLIFTON M ATTN
 456 0708
 LOT 36, BLK 9, ROSE PARK PLAT A SUB 5003-0091 5638-2570
 5638-2571 5649-1861 6779-2232

Prop ID: 08 26 379 002 0000 Prop Addr: 1071 W PROSPERITY AVE Account: 1055-3182
 Owner Info: SANDOVAL, CARLOS R & NANCY; JT ATTN
 457 ROSE PARK PLAT "A" 0925
 LOT 34, BLK 6, ROSE PARK PLAT A 5228-0524 6332-1989
 8109-0719 8569-2601 8651-7847 9354-9182

Prop ID: 08 26 379 007 0000 Prop Addr: 1033 W PROSPERITY AVE Account: 1055-3187
 Owner Info: NIELSON, JACQUE M ATTN
 458 ROSE PARK PLAT "A" 0805
 W 55 FT OF LOT 39 BLK 6 ROSE PARK PLAT A 6340-1605

Prop ID: 08 26 379 008 0000 Prop Addr: 1025 W PROSPERITY AVE Account: 1055-3188
 Owner Info: LEEPER, JUSTIN D ATTN
 459 ROSE PARK PLAT "A" 0514
 E 5 FT OF LOT 39 & ALL LOT 40 BLK 6 ROSE PARK PLAT A
 5895-2776 9583-7570

Prop ID: 08 26 379 013 0000 Prop Addr: 710 N LAFAYETTE DR Account: 1055-3193
 Owner Info: AURELIANO, JOSE & PEREIRA, RUNCO; TC ATTN
 460 ROSE PARK PLAT "A" 0424
 LOT 28 BLK 6 ROSE PARK PLAT A TOGETHER WITH 12.5 FT OF
 VACATED STRIP ABUTTING ON THE NE'LY SIDE 1930-553, 554.
 1082-0028,0030 5444-1715 8697-3572,3573
 *** KINGDON, MARY D; 1/2 INT
 *** AURELIANO, JOSE &
 *** PEREIRA, RUNCO; TC 1/2 INT

Prop ID: 08 26 379 014 0000 Prop Addr: 706 N LAFAYETTE DR Account: 1055-3194
 Owner Info: SEGURA, MARIO & PRITCHETT, KIM; JT ATTN
 461 ROSE PARK PLAT "A" 0422
 LOT 27 BLK 6 ROSE PARK PLAT A 7699-2930 7699-2932

Prop ID: 08 26 379 015 0000 Prop Addr: 702 N LAFAYETTE DR Account: 1055-3195
 Owner Info: BARRETT, DENNIS W & CONSTANCE J; JT ATTN
 462 ROSE PARK PLAT "A" 0707
 BEG NE COR LOT 26, BLK 6 ROSE PARK PLAT A; S 45°00'55" E
 102.29 FT; S 00°00'56" E 17.60 FT; S 56°10'15" W 48.50 FT; N
 45°00'55" W 105.34 FT; N 44°59'05" E 60 FT TO BEG. 7343-1620
 7343-1620

Prop ID: 08 26 379 017 0000 Prop Addr: 680 N LAMARNE ST Account: 1055-3197
 Owner Info: RODRIGUEZ, JOSE L & MARIA; JT ATTN
 463 ROSE PARK PL 0801
 LOT 24 & SE'LY 5 FT OF LOTS 25 & 26 BLK 6 ROSE PARK PLAT A.
 5231-0972,0974 8361-6895 8361-6898

BK 10099 PG 8796



SALT LAKE CITY CORPORATION SPECIAL ASSESSMENT AREA
Notice of Assessment Interest for District L02, Extension 6, SAA 1055

Date Run: 1/8/2013 11:01:50 AM

Page 60 of 116

Prop ID: 08 26 379 022 0000 Prop Addr: 1062 W RAMBLER DR Account: 1055-3202
 Owner Info: SWEET, MARK T ATTN

464 ROSE PARK PLAT A 0920
 ✓ LOT 9, BLK 6, ROSE PARK PLAT A 4534-0180 7181-2247

Prop ID: 08 26 379 023 0000 Prop Addr: 1066 W RAMBLER DR Account: 1055-3203
 Owner Info: SECRETARY OF HOUSING AND;URBAN DEVELOPMENT ATTN MICHAELSON,CONNOR & BOUL

465 ROSE PARK PLAT "A" 1022
 ✓ LOT 10 BLK 6 ROSE PARK PLAT A 8381-5636,5638 8399-0980
 8477-4683 9023-4341 9036-6242 9079-3718 10018-2607

Prop ID: 08 26 379 024 0000 Prop Addr: 1074 W RAMBLER DR Account: 1055-3204
 Owner Info: BORTON, CALEB D &;KING, JODEE; JT ATTN

466 ROSE PARK PLAT "A" 0806
 ✓ LOT 11 BLK 6 ROSE PARK PLAT A 7552-0821 8501-9581 8624-7025
 8624-7045 9006-4229 9138-1459 9177-3931 9213-5068 9278-1654

Prop ID: 08 26 379 025 0000 Prop Addr: 701 N RAMBLER DR Account: 1055-3205
 Owner Info: SALT LAKE NEIGHBORHOOD;HOUSING SERVICES, INC ATTN

467 ROSE PARK PLAT "A" 0317
 ✓ LOT 12 BLK 6 ROSE PARK PLAT A TOGETHER WITH ALL VACATED
 WALKWAY ABUTTING SD LOT. 5431-0476 6616-1223 7632-0301
 8263-0753 8294-2311 8326-4798 9652-9141

Prop ID: 08 26 379 026 0000 Prop Addr: 689 N RAMBLER DR Account: 1055-3206
 Owner Info: CROSSLEY, SCOTT A &;LORILYNN M; JT ATTN

468 ROSE PARK PLAT "A" 0212
 ✓ LOT 13 BLK 6 ROSE PARK PLAT A 5844-1964 9420-5712

Prop ID: 08 26 379 029 0000 Prop Addr: 663 N RAMBLER DR Account: 1055-3209
 Owner Info: FOWLER, LESLIE &;ANNALISA; JT ATTN

469 ROSE PARK PLAT "A" 0130
 ✓ LOT 16 BLK 6 ROSE PARK PLAT A 7456-203 7456-0205

Prop ID: 08 26 379 032 0000 Prop Addr: 1040 W RAMBLER DR Account: 1055-3212
 Owner Info: ROGERS, BRADLEY A &;SARA L; JT ATTN

470 ROSE PARK PLAT "A" 0323
 ✓ W 50 FT OF LOT 4 BLK 6 ROSE PARK PLAT A 8520-2956 8520-2958
 8941-9130 9014-2167 9054-3361

Prop ID: 08 26 379 033 0000 Prop Addr: 1034 W RAMBLER DR Account: 1055-3213
 Owner Info: CHRISTENSEN, ROCKY R &;RACHEL D; JT ATTN

471 ROSE PARK PLAT "A" 1204
 W 55 FT OF LOT 3 & E 10 FT OF LOT 4 BLK 6 ROSE PARK PLAT A
 5585-2688 5752-0412 6929-1259 8052-0650 8642-1152 8642-1164
 9202-2806 9219-5396 9291-2255

Prop ID: 08 26 379 036 0000 Prop Addr: 741 N AMERICAN BEAUTY DR Account: 1055-3216
 Owner Info: GRAVES, CRAIG D & JOANN A;(JT) ATTN

472 ROSE PARK PLAT "A" 0317
 ✓ LOT 42 BLK 6 ROSE PARK PLAT A 5609-1880 5609-1881 5727-0049

BK 10099 PG 8797



SALT LAKE CITY CORPORATION SPECIAL ASSESSMENT AREA
Notice of Assessment Interest for District L02, Extension 6, SAA 1055

Date Run: 1/8/2013 11:01:50 AM

Page 61 of 116

Prop ID: 08 26 380 001 0000 Prop Addr: 1093 W MACFARLAND DR Account: 1055-3218

Owner Info: MCPHIE, DAVID M ATTN

473 0331
 ✓ BEG 110 FT N & 2.15 FT W FR SW COR LOT 2 BLK 104 PLAT C SLC
 SUR N 55 FT E 112.15 FT S 55 FT W 112.15 FT TO BEG 5938-0976
 6114-0418 7837-1390,1393 8343-0830 8350-5503 8470-1064
 8490-8670 9162-2431 9205-2734 9225-6400

Prop ID: 08 26 380 002 0000 Prop Addr: 812 N LAFAYETTE DR Account: 1055-3219

Owner Info: VIGIL, LAWRENCE & EDITH; JT ATTN

474 1024
 ✓ COM 55 FT N & 2.15 FT W FR SW COR LOT 2 BLK 104 PLAT C SLC
 SUR N 55 FT E 112.15 FT S 55 FT W 112.15 FT TO BEG.

Prop ID: 08 26 380 004 0000 Prop Addr: 1050 W 800 N Account: 1055-3221

Owner Info: SALT LAKE CITY CORP ATTN PROPERTY MANAGEMENT

475 ROSE PARK PLAT "C" 0000
 ✓ LOTS 5 6 & 7 BLK 6 ROSE PARK PLAT C ALSO COM AT NW COR LOT 6
 SD BLK 6 N 25 FT E 120 FT S 25 FT W 120 FT TO BEG

Prop ID: 08 26 380 006 0000 Prop Addr: 1059 W MACFARLAND DR Account: 1055-3223

Owner Info: JONES, SARINDA ATTN

476 0526
 ✓ BEG 170 FT E FR NW COR LOT 2 BLK 104 PLAT C SLC SUR E 60 FT
 S 140 FT W 60 FT N 140 FT TO BEG. 9093-3702 9093-3706

Prop ID: 08 26 380 011 0000 Prop Addr: 1025 W MACFARLAND DR Account: 1055-3228

Owner Info: CHAPMAN, REBECCA ATTN

477 ROSE PARK PLAT C 0921
 ✓ LOT 10, BLK 6, ROSE PARK PLAT C 4586-755 4586-0756 5829-2365
 6243-0733 6278-0420 6613-0371

Prop ID: 08 26 380 015 0000 Prop Addr: 825 N AMERICAN BEAUTY DR Account: 1055-3232

Owner Info: VIGIL, JERRY P SR ATTN

478 ROSE PARK PLAT "C" 0802
 ✓ LOT 11 BLK 6 ROSE PARK PLAT C 7993-2168

Prop ID: 08 26 380 016 0000 Prop Addr: 817 N AMERICAN BEAUTY DR Account: 1055-3233

Owner Info: NACKOS, MARINOS & STARLYN; JT ATTN

479 ROSE PARK PLAT "C" 0730
 ✓ LOT 12 BLK 6 ROSE PARK PLAT C 5606-641 5606-0643 5950-1333
 5981-2868 6929-0856

Prop ID: 08 26 381 001 0000 Prop Addr: 764 N LAFAYETTE DR Account: 1055-3235

Owner Info: DAVIS, SHAUN L.; ETAL ATTN

480 ROSE PARK PLAT "A" 0719
 ✓ LOT 10 BLK 11 ROSE PARK PLAT A 9841-4855
 *** DAVIS, SHAUN L &
 *** DAVIS, BARBARA J &
 *** BROWN, TANYA J; JT



SALT LAKE CITY CORPORATION SPECIAL ASSESSMENT AREA
Notice of Assessment Interest for District L02, Extension 6, SAA 1055

Date Run: 1/8/2013 11:01:50 AM

Page 62 of 116

Prop ID: 08 26 381 002 0000 Prop Addr: 758 N LAFAYETTE DR Account: 1055-3236

Owner Info: CONTRERAS, RICARDO ATTN

481 ROSE PARK PLAT "A" 0929
 W 100 FT OF LOT 9 BLK 11 ROSE PARK PLAT A 7575-2395

Prop ID: 08 26 381 003 0000 Prop Addr: 754 N LAFAYETTE DR Account: 1055-3237

Owner Info: NULPH, CHAD D ATTN

482 ROSE PARK PLAT "A" 0816
 ✓ LOT 8 BLK 11 ROSE PARK PLAT A 4167-0329 5718-0398 6656-1836
 6656-1842 8348-0079,0083 8808-4897

Prop ID: 08 26 381 005 0000 Prop Addr: 1059 W 800 N Account: 1055-3239

Owner Info: CALFO, JOHN C &; JANINE M; JT ATTN

483 ROSE PARK PLAT "A" 0630
 ✓ LOT 12, BLK 11, ROSE PARK PLAT A 3859-0004 6835-2345
 7345-0991 7370-2138,2139

Prop ID: 08 26 381 006 0000 Prop Addr: 1051 W 800 N Account: 1055-3240

Owner Info: ZEGERS, DEIDRA D ATTN

484 0908
 ✓ COM 3 FT E FR NW COR LOT 13 BLK 11 ROSE PARK PLAT A W 75 FT
 S 111 FT E 75 FT N 111 FT TO BEG BEING PART OF LOT 6 BLK 101
 PLAT C, SLC SUR. 5704-0448 6496-2680 8275-3274 8877-4701

Prop ID: 08 26 381 009 0000 Prop Addr: 1025 W 800 N Account: 1055-3243

Owner Info: OLSEN, THOMAS &; ASHLEY A; JT ATTN

485 ROSE PARK PLAT "A" 0719
 ✓ LOT 15 BLK 11 ROSE PARK PLAT A 6329-2022 6329-2024 7061-1109
 8272-3901 8392-7029 8498-7325 8500-1968 8793-6442 8881-3767
 8918-0267 9716-1507

Prop ID: 08 26 381 010 0000 Prop Addr: 1070 W PROSPERITY AVE Account: 1055-3244

Owner Info: BENEDICT, ROSS &; TERESA; JT ATTN

486 ROSE PARK PLAT "A" 0228
 ✓ LOT 7, BLK 11, ROSE PARK PLAT A; ALSO BEG 70 FT N FR SW COR
 LOT 7 N 30 FT E 30 FT S 44°59'05" W 42.43 FT TO BEG
 5615-2332 6220-2928,2929,2930 6314-2784 6385-2243 8310-4997
 8595-5364 8624-5494

Prop ID: 08 26 381 012 0000 Prop Addr: 1050 W PROSPERITY AVE Account: 1055-3246

Owner Info: LANDEROS, ALEJANDRO &; ORETEGA, ROSA; JT ATTN

487 ROSE PARK PLAT "A" 0613
 ✓ LOT 5 BLK 11 ROSE PARK PLAT A 5676-743 5676-0745 7751-0970
 8467-5964

Prop ID: 08 26 381 014 0000 Prop Addr: 1034 W PROSPERITY AVE Account: 1055-3248

Owner Info: LOVE-PARSONS, JANET W &; PARSON, M DEAN; JT ATTN

488 ROSE PARK PLAT "A" 0121
 ✓ LOT 3, BLK 11, ROSE PARK PLAT A 3845-0193 9196-4722
 9196-4724 9364-0541



SALT LAKE CITY CORPORATION SPECIAL ASSESSMENT AREA
Notice of Assessment Interest for District L02, Extension 6, SAA 1055

Date Run: 1/8/2013 11:01:50 AM

Page 63 of 116

Prop ID: 08 26 381 017 0000 Prop Addr: 757 N AMERICAN BEAUTY DR Account: 1055-3251
 Owner Info: DUBEK, DEBORAH S ATTN
 489 ROSE PARK PLAT "A" 1203
 LOT 17 BLK 11 ROSE PARK PLAT A 9495-0012 9671-5333 9671-5335

Prop ID: 08 26 382 002 0000 Prop Addr: 1061 W RAMBLER DR Account: 1055-3254
 Owner Info: LUCERO, NICOLE SHAFFER & NICOLE S; TC ATTN
 490 ROSE PARK PLAT "A" 0426
 LOT 11 BLK 5 ROSE PARK PLAT A 7590-2372 7949-0414 8484-8086
 8533-2490 8756-3051 9833-4163 10009-7626

Prop ID: 08 26 382 004 0000 Prop Addr: 1047 W RAMBLER DR Account: 1055-3256
 Owner Info: VALENZUELA, MARIA ATTN
 491 ROSE PARK PLAT "A" 0817
 LOT 13 BLK 5 ROSE PARK PLAT A 5359-0320 5768-1750 5913-1896
 5913-1898 6086-1757 6088-1984 7071-1313 8531-1137 9694-9695

Prop ID: 08 26 382 006 0000 Prop Addr: 1035 W RAMBLER DR Account: 1055-3258
 Owner Info: CHRISTENSEN, KENNETH L ATTN
 492 ROSE PARK PLAT "A" 0802
 E 51.5 FT OF LOT 15 & W 0.5 FT OF LOT 16 BLK 5 ROSE PARK
 PLAT A. 7047-2917

Prop ID: 08 26 382 007 0000 Prop Addr: 1031 W RAMBLER DR Account: 1055-3259
 Owner Info: FOY, FRANCES R ATTN
 493 ROSE PARK PLAT "A" 0827
 E 54.5 FT OF LOT 16 & W 4 FT OF LOT 17 BLK 5 ROSE PARK PLAT
 A. 7864-2950

Prop ID: 08 26 382 009 0000 Prop Addr: 1015 W RAMBLER DR Account: 1055-3261
 Owner Info: KUPU, PAULA M; JT ET AL ATTN
 494 ROSE PARK PLAT "A" 0804
 LOT 18 EXCEPT W 1 FT THEREOF BLK 5 ROSE PARK PLAT A
 7396-0818 9021-2429
 *** KUPU, PAULA M &
 *** MOLISI, SIONE P A &
 *** MOLISI, ANA; JT

Prop ID: 08 26 382 010 0000 Prop Addr: 1068 W SIGNORA DR Account: 1055-3262
 Owner Info: MG UNITED LLC ATTN
 495 ROSE PARK PLAT A 1207
 LOT 9, BLK 5, ROSE PARK PLAT A 4579-0442 5612-2534 5612-2537
 5761-392 10084-5278

Prop ID: 08 26 382 011 0000 Prop Addr: 1062 W SIGNORA DR Account: 1055-3263
 Owner Info: MILES, JEAN M ATTN
 496 ROSE PARK PLAT "A" 0206
 LOT 8 BLK 5 ROSE PARK PLAT A 6118-1270 6118-1272 8603-9351
 9081-2516



SALT LAKE CITY CORPORATION SPECIAL ASSESSMENT AREA
Notice of Assessment Interest for District L02, Extension 6, SAA 1055

Date Run: 1/8/2013 11:01:50 AM

Page 64 of 116

Prop ID: 08 26 382 012 0000 Prop Addr: 1056 W SIGNORA DR Account: 1055-3264
 Owner Info: GONZALEZ, DOMINGO &;ESTRADA, EDUVIGES; TC ATTN
 497 ROSE PARK PLAT A 0325
 ✓ LOT 7, BLK 5, ROSE PARK A 4606-0351

Prop ID: 08 26 382 017 0000 Prop Addr: 1020 W SIGNORA DR Account: 1055-3269
 Owner Info: RANSON, BEVERLY J &;JOSEPH; JT ATTN
 498 ROSE PARK PLAT "A" 0210
 ✓ W 60.38 FT OF LOT 2, BLK 5, ROSE PARK PLAT A. 6417-1353,1355
 9036-2556

Prop ID: 08 26 382 018 0000 Prop Addr: 705 N AMERICAN BEAUTY DR Account: 1055-3270
 Owner Info: JIMENEZ, PEDRO &;SALDIVAR, LUZ D; JT ATTN
 499 ROSE PARK PL 0915
 ✓ LOT 1 & E 1.5 FT OF LOT 2 BLK 5 ROSE PARK PLAT A. 5218-598
 5218-0600 5982-0438 6005-1283 6859-1327 7567-1080 7755-1296

Prop ID: 08 26 383 001 0000 Prop Addr: 676 N 1200 W Account: 1055-3271
 Owner Info: MERRELL, BRIAN J &;LISA J; JT ATTN
 500 ROSE PARK PLAT "A" 0104
 ✓ LOT 2 BLK 8 ROSE PARK PLAT A 3838-0210 9471-7185 9471-7190

Prop ID: 08 26 383 003 0000 Prop Addr: 1171 W LAFAYETTE DR Account: 1055-3272
 Owner Info: ALONZO, LIDIA G &;SALAHUDDIN, AARON A; JT ATTN
 501 ROSE PARK PLAT "A" 1010
 ✓ N 85 FT OF LOT 3 BLK 8 ROSE PARK PLAT A 3838-0210 9471-7185
 9471-7190 9790-5021

Prop ID: 08 26 383 004 0000 Prop Addr: 1165 W LAFAYETTE DR Account: 1055-3273
 Owner Info: HOLT, SPENCER R &;MARQUE L; JT ATTN
 502 ROSE PARK PLAT A 1222
 ✓ N 85 FT OF LOT 4, BLK 8, ROSE PARK PLAT A 4663-0372
 5677-0873 6133-2460 6307-2537 9789-9010

Prop ID: 08 26 383 006 0000 Prop Addr: 1149 W LAFAYETTE DR Account: 1055-3275
 Owner Info: LOFGREN, JARED P ATTN
 503 ROSE PARK PLAT "A" 1113
 ✓ N 85 FT OF LOT 6 BLK 8 ROSE PARK PLAT A 6315-1069 6315-1070

Prop ID: 08 26 383 007 0000 Prop Addr: 1143 W LAFAYETTE DR Account: 1055-3276
 Owner Info: TAYLOR, TRENT ATTN
 504 ROSE PARK PLAT "A" 0613
 ✓ N 85 FT OF LOT 7 BLK 8 ROSE PARK PLAT A 7403-1751 7715-575
 7715-0576 7816-0629 9405-7447

Prop ID: 08 26 384 001 0000 Prop Addr: 1077 W SIGNORA DR Account: 1055-3280
 Owner Info: JOHNSON, LAMONTE S. & BETTY B. ATTN
 505 ROSE PARK PLAT "A" 0000
 ✓ LOT 7 BLK 4 ROSE PARK PLAT A



SALT LAKE CITY CORPORATION SPECIAL ASSESSMENT AREA
Notice of Assessment Interest for District L02, Extension 6, SAA 1055

Date Run: 1/8/2013 11:01:50 AM

Page 65 of 116

Prop ID: 08 26 384 003 0000 Prop Addr: 1067 W SIGNORA DR Account: 1055-3282
 Owner Info: STEVENS, JEREMIAH J ATTN
 506 ROSE PARK PLAT A 0412
 LOT 8, BLK 4, ROSE PARK PLAT A 4756-0939 9037-7159 9156-8521
 9574-8334 9629-8957 9631-0068 9635-1591 9991-3392

Prop ID: 08 26 385 001 0000 Prop Addr: 1029 W SIGNORA DR Account: 1055-3287
 Owner Info: MEDINA-CARDENAS, HILARIO ATTN
 507 ROSE PARK PLAT A 0619
 LOT 13, BLK 3, ROSE PARK PLAT A 4549-921 4549-0920 5931-0246
 5932-1303 8206-1097 8677-3662

Prop ID: 08 26 385 002 0000 Prop Addr: 670 N GRENOBLE ST Account: 1055-3288
 Owner Info: TRINNAMAN, JAMAICA ATTN
 508 ROSE PARK PLAT "A" 0402
 N 65 FT OF LOT 12 BLK 3 ROSE PARK PLAT A 6709-2980 6712-1039
 8565-2119,2121 10004-5172

Prop ID: 08 26 385 004 0000 Prop Addr: 673 N AMERICAN BEAUTY DR Account: 1055-3290
 Owner Info: WALKER, CAROLE B; TR;(W FM TRST) ATTN
 509 1205
 LOT 15, BLK 3, ROSE PARK PLAT A. 4813-823,822,829 4813-0821
 5756-0580 6042-0074 6185-0488 6242-1801 6576-2853 7087-1961
 8043-1083 8054-2962 8251-4405 8674-1701 9232-0083
 9558-0435 10084-3202,3206

Prop ID: 08 26 401 001 0000 Prop Addr: 999 W 1000 N Account: 1055-3292
 Owner Info: WALKER, PHILLIP M ATTN
 510 ROSE PARK PLAT "C" 0105
 LOT 18 BLK 15 ROSE PARK PLAT C 6644-1794 7773-2245 9194-6171
 9517-2842 9799-2959

Prop ID: 08 26 401 004 0000 Prop Addr: 1000 W ECLIPSE WAY Account: 1055-3295
 Owner Info: WOLF, SAMUEL E &; SARAH D; JT ATTN
 511 ROSE PARK PLAT "C" 1231
 W 5 FT OF LOT 3 & ALL LOT 4 BLK 15 ROSE PARK PLAT C
 6794-2000 10093-1340

Prop ID: 08 26 401 006 0000 Prop Addr: 986 W ECLIPSE WAY Account: 1055-3297
 Owner Info: COMMUNITY DEVELOPMENT; CORPORATION OF UTAH ATTN
 512 ROSE PARK PLAT C 1221
 LOT 2, BLK 15, ROSE PARK PLAT C 4612-0980 5481-1228
 6033-2442 6697-1316 8381-4782 8776-1030 8995-7005 9324-2241
 9849-6719 9870-235 9997-8815 10069-6773 10090-1506

Prop ID: 08 26 401 007 0000 Prop Addr: 979 W 1000 N Account: 1055-3298
 Owner Info: MANCERA, TIMOTEO R ATTN
 513 ROSE PARK PLAT "C" 1223
 LOT 21 BLK 15 ROSE PARK PLAT C 6725-1382 7610-1835



SALT LAKE CITY CORPORATION SPECIAL ASSESSMENT AREA
Notice of Assessment Interest for District L02, Extension 6, SAA 1055

Date Run: 1/8/2013 11:01:50 AM

Page 66 of 116

Prop ID: 08 26 403 009 0000 Prop Addr: 962 W DEBONAIR DR Account: 1055-3318

Owner Info: NIELSEN, LARRY A ATTN

514 ROSE PARK PLAT "C" 0216
 ✓ COM AT NW COR LOT 13 BLK 5 ROSE PARK PLAT C N 89°59'05" E
 100 FT S'LY ALG CURVE TO RIGHT 102.1 FT N 45°00'55" W 104.76
 FT N 34°13'36" E 21.59 FT TO BEG 5836-1624 9262-3217
 9265-0720,0724 9080-0001

Prop ID: 08 26 404 005 0000 Prop Addr: 975 W DEBONAIR DR Account: 1055-3323

Owner Info: OLMOS, JUSTO B ATTN

515 ROSE PARK PLAT "C" 0330
 ✓ LOT 17 BLK 4 ROSE PARK PLAT C 6583-351 6583-0353 8772-4959
 8786-7738,7741 8900-5033 8924-9493,9505

Prop ID: 08 26 404 007 0000 Prop Addr: 967 W DEBONAIR DR Account: 1055-3325

Owner Info: FLORES, MARCELINO &;LUNA, MANUEL; JT ATTN

516 ROSE PARK PL 0506
 ✓ LOT 19, BLK 4, ROSE PARK PLAT C 5127-0387

Prop ID: 08 26 404 013 0000 Prop Addr: 964 W PINNOCCHIO DR Account: 1055-3331

Owner Info: CERLING, BETTINA W ATTN

517 ROSE PARK PLAT C 0221
 ✓ LOT 4, BLK 4, ROSE PARK PLAT C 4051-0033 5457-1969 6014-0912
 6642-1277 7428-1285 8042-1925 8787-2831 8961-6428 9163-6814
 9357-7358 9543-6406

Prop ID: 08 26 404 016 0000 Prop Addr: 959 W DEBONAIR DR Account: 1055-3334

Owner Info: PARRIS, JOSHUA B &;SARAH A; TC ATTN

518 ROSE PARK PLAT C 1026
 ✓ LOT 21, BLK 4, ROSE PARK PLAT C SUB 4739-0360 6646-2603
 7548-2213 8061-1274

Prop ID: 08 26 404 018 0000 Prop Addr: 921 N POINSETTIA DR Account: 1055-3336

Owner Info: BROWN, PAUL M; TR;(P&AB TR) ATTN

519 ROSE PARK PLAT "C" 0727
 ✓ LOT 23 BLK 4 ROSE PARK PLAT C 8266-1060 8898-4095 9074-2905
 9240-3004 9323-6260

Prop ID: 08 26 404 019 0000 Prop Addr: 909 N POINSETTIA DR Account: 1055-3337

Owner Info: DPM DIRECT, LLC ATTN

520 ROSE PARK PLAT C 0420
 ✓ LOT 24, BLK 4, ROSE PARK PLAT C 4439-1255 5340-1262
 6039-1861 6039-1862 7730-0489 7765-0922 8544-8487 8553-3651
 8747-6391,6399 9622-9083 9623-7284 9952-9247

Prop ID: 08 26 404 022 0000 Prop Addr: 883 N POINSETTIA DR Account: 1055-3340

Owner Info: MEDINA, YSMAEL ATTN

521 ROSE PARK PLAT "C" 0927
 ✓ LOT 27 BLK 4 ROSE PARK PLAT C 7102-1462 9136-5238 9138-0672
 9140-4104



SALT LAKE CITY CORPORATION SPECIAL ASSESSMENT AREA
Notice of Assessment Interest for District L02, Extension 6, SAA 1055

Date Run: 1/8/2013 11:01:50 AM

Page 67 of 116

Prop ID: 08 26 404 023 0000 Prop Addr: 879 N POINSETTIA DR Account: 1055-3341
 Owner Info: WOLFGRAMM, JACOB &; JORJIA, JT ATTN
 522 ROSE PARK PLAT "C" 0826
 LOT 28, BLK 4, ROSE PARK PLAT C. 7143-0990 9085-9537

Prop ID: 08 26 405 013 0000 Prop Addr: 966 W MACFARLAND DR Account: 1055-3355
 Owner Info: JENSEN, JERRY L ATTN
 523 ROSE PARK PLAT "C" 0221
 LOT 4 BLK 3 ROSE PARK PLAT C 5604-2390
 9440-0897

Prop ID: 08 26 405 014 0000 Prop Addr: 958 W MACFARLAND DR Account: 1055-3356
 Owner Info: BARTEAUX, KENNETH E ATTN
 524 ROSE PARK PLAT "C" 0602
 LOT 3, BLK 3, ROSE PARK PLAT C 3817-0210

Prop ID: 08 26 405 016 0000 Prop Addr: 945 W PINNOCCHIO DR Account: 1055-3358
 Owner Info: PARISH, MARY BETH ATTN
 525 ROSE PARK PLAT "C" 0209
 LOT 17 BLK 3 ROSE PARK PLAT C 0000-0000 5524-1425 6779-2872
 7496-0543

Prop ID: 08 26 406 001 0000 Prop Addr: 984 N VICTORIA WAY Account: 1055-3361
 Owner Info: CORONA, JOANN; TR;(JMCF TRUST) ATTN
 526 ROSE PARK PLAT C 0925
 LOT 10, BLK 17, ROSE PARK PLAT C 4772-1270

Prop ID: 08 26 406 002 0000 Prop Addr: 976 N VICTORIA WAY Account: 1055-3362
 Owner Info: CALKINS, ROBERT I &; MELANIE S; JT ATTN
 527 ROSE PARK PLAT C 0415
 LOT 9, BLK 17, ROSE PARK PLAT C 4712-0182 5343-0307
 5956-1699

Prop ID: 08 26 406 003 0000 Prop Addr: 972 N VICTORIA WAY Account: 1055-3363
 Owner Info: GUYMON, RICHARD B &; MARSHA P; JT ATTN
 528 0203
 LOT 8, BLK 17, ROSE PARK PLAT C 4833-0968 6081-1513
 6122-2076 7258-0458 7822-2956

Prop ID: 08 26 406 004 0000 Prop Addr: 966 N VICTORIA WAY Account: 1055-3364
 Owner Info: SKUPINSKI, MARTIN &; GANN, ANTHONY; JT ATTN
 529 ROSE PARK PLAT "C" 0726
 LOT 7 BLK 17 ROSE PARK PLAT C 7512-2674
 9518-413 9996-1696 10038-8444

Prop ID: 08 26 406 005 0000 Prop Addr: 960 N VICTORIA WAY Account: 1055-3365
 Owner Info: PADILLA, CIRILO ATTN
 530 ROSE PARK PLAT C 0422
 LOT 6, BLK 17, ROSE PARK PLAT C 4616-1297 5638-0014
 5689-1584 5706-2175 5708-0619 6624-0839 8569-2534 8569-4679



SALT LAKE CITY CORPORATION SPECIAL ASSESSMENT AREA
Notice of Assessment Interest for District L02, Extension 6, SAA 1055

Date Run: 1/8/2013 11:01:50 AM

Page 68 of 116

Prop ID: 08 26 406 006 0000 Prop Addr: 956 N VICTORIA WAY Account: 1055-3366

Owner Info: LAMBERT, LYLE J & KASEY C; JT ATTN

531 ROSE PARK PLAT "C" 0209
 LOT 5, BLK 17, ROSE PARK PLAT C 3871-0245 8388-3791
 8949-6958 9025-2753 9033-7392 9098-2638,2640 9429-0399
 9764-0125

Prop ID: 08 26 406 009 0000 Prop Addr: 975 N POINSETTIA DR Account: 1055-3369

Owner Info: DEVAULT, WILLARD E ATTN

532 ROSE PARK PLAT "C" 0305
 LOT 12 BLK 17 ROSE PARK PLAT C 5734-0994 6232-1063 6326-2146
 8079-0159 8406-5505

Prop ID: 08 26 406 010 0000 Prop Addr: 971 N POINSETTIA DR Account: 1055-3370

Owner Info: GILLESPIE, HAL N. & MADLYN ATTN

533 ROSE PARK PLAT "C" 0000
 LOT 13 BLK 17 ROSE PARK PLAT C

Prop ID: 08 26 406 014 0000 Prop Addr: 951 N POINSETTIA DR Account: 1055-3374

Owner Info: AVELAR, RODOLFO & SULAY M; JT ATTN

534 0720
 LOT 17, BLK 17, ROSE PARK PLAT C 5051-0770 5988-0555
 7963-2093 8467-1443 8603-2746 8969-5239 9028-8896
 9239-8216

800

Prop ID: 08 26 407 002 0000 Prop Addr: 976 N POINSETTIA DR Account: 1055-3379

Owner Info: HEALEY, TANYA & RICHARD L; JT ATTN

535 0702
 LOT 12 BLK 18 ROSE PARK PLAT C 4832-0356 5894-2837 5960-1374
 7222-1090 8200-0538 8248-7229

Prop ID: 08 26 407 007 0000 Prop Addr: 948 N POINSETTIA DR Account: 1055-3384

Owner Info: THE REAL ESTATE FORECLOSURE;SPECIALISTS, LLC ATTN

536 ROSE PARK PL 1126
 LOT 7, BLK 18, ROSE PARK PLAT C. 5120-1275 5838-2872
 5838-2874 5840-0806,0807 8207-1986 8422-2535 8686-3168
 8800-3447 9095-1959 9148-1251 9215-7632

Prop ID: 08 26 407 010 0000 Prop Addr: 930 N POINSETTIA DR Account: 1055-3387

Owner Info: SECRETARY OF HOUSING AND;URBAN DEVELOPMENT ATTN

537 ROSE PARK PLAT "C" 1228
 LOT 4 BLK 18 ROSE PARK PLAT C 6012-0286 6012-285 6407-1835
 7629-1393 8304-6956 8307-0313 9183-9503 9631-3912 9665-6982
 9665-6992 9775-3612 9776-1996 10064-8636

Prop ID: 08 26 407 023 0000 Prop Addr: 914 W 900 N Account: 1055-3400

Owner Info: GOODSSELL, RONALD K & LAURNELL T; JT ATTN

538 ROSE PARK PLAT "C" 0923
 S 90 FT OF LOT 1 BLK 18 ROSE PARK PLAT C 5979-1807



SALT LAKE CITY CORPORATION SPECIAL ASSESSMENT AREA
Notice of Assessment Interest for District L02, Extension 6, SAA 1055

Date Run: 1/8/2013 11:01:50 AM

Page 69 of 116

Prop ID: 08 26 408 001 0000 Prop Addr: 890 N POINSETTIA DR Account: 1055-3402
 Owner Info: GRAY, KEVIN R & WENDY F; JT ATTN INDUSTRY CONSULTING GROYP INC

539 ROSE PARK PL 0517
 LOT 15 & W 10 FT OF LOT 16, BLK 1, ROSE PARK PLAT C
 3816-185, 4716-1038 5174-0729 5628-2862 9131-3088

Prop ID: 08 26 408 004 0000 Prop Addr: 880 N POINSETTIA DR Account: 1055-3405
 Owner Info: HALVERSON, JENNY & ANTHONY S; JT ATTN

540 ROSE PARK PLAT "C" 0804
 LOT 14 BLK 1 ROSE PARK PLAT C 5492-2297 5498-0913 7622-1509
 8523-3341, 3343 8641-4796 9164-1830

Prop ID: 08 26 408 005 0000 Prop Addr: 874 N POINSETTIA DR Account: 1055-3406
 Owner Info: WALLACE, TREVOR & JULIE; JT ATTN

541 ROSE PARK PLAT "C" 1008
 LOT 13 BLK 1 ROSE PARK PLAT C 6566-2722 6757-2886 6757-2888

Prop ID: 08 26 408 006 0000 Prop Addr: 866 N POINSETTIA DR Account: 1055-3407
 Owner Info: STRETCH, JAMES A SR & DONNA L; JT ATTN

542 ROSE PARK PLAT "C" 0918
 LOT 12 BLK 1 ROSE PARK PLAT C 6046-2575 6046-2577 6472-1497
 6439-2698 GARFIELD, LORRAINE & 6472-1498

Prop ID: 08 26 408 008 0000 Prop Addr: 854 N POINSETTIA DR Account: 1055-3409
 Owner Info: DPM DIRECT LLC ATTN

543 ROSE PARK PLAT "C" 1109
 LOT 10 BLK 1 ROSE PARK PLAT C 5666-2872 8639-2643 9283-5969
 9303-0946 9535-3851

Prop ID: 08 26 408 009 0000 Prop Addr: 848 N POINSETTIA DR Account: 1055-3410
 Owner Info: HERNANDEZ, JUAN A; ET AL ATTN

544 ROSE PARK PLAT "C" 1031
 LOT 9 BLK 1 ROSE PARK PLAT C 7544-2867 8117-1763 8390-7301
 8651-7962 9135-9472 9155-0772 9183-4700 9189-2924
 *** HERNANDEZ, JUAN A
 *** HERNANDEZ, CARMEN
 *** HERNANDEZ, JOSE M; JT

Prop ID: 08 26 408 010 0000 Prop Addr: 842 N POINSETTIA DR Account: 1055-3411
 Owner Info: EBORN, ANGELA L ATTN

545 ROSE PARK PLAT "C" 0423
 LOT 8, BLK 1, ROSE PARK PLAT C 3921-0056 6929-0687 8305-7922
 9417-6877

Prop ID: 08 26 408 011 0000 Prop Addr: 834 N POINSETTIA DR Account: 1055-3412
 Owner Info: WRIGHT, JOHN & LESLIE; JT ATTN

546 ROSE PARK PLAT "C" 0330
 LOT 7, BLK 1, ROSE PARK PLAT C. 7663-0179 8936-6775
 9060-6292



SALT LAKE CITY CORPORATION SPECIAL ASSESSMENT AREA
Notice of Assessment Interest for District L02, Extension 6, SAA 1055

Date Run: 1/8/2013 11:01:50 AM

Page 70 of 116

Prop ID: 08 26 451 004 0000 Prop Addr: 991 W MACFARLAND DR Account: 1055-3447
 Owner Info: KARAGAS, LOUIS C & TERESA; JT ATTN

547 ROSE PARK PLAT "C" 0316
 ✓ LOT 11 BLK 2 ROSE PARK PLAT C 8274-4555,4557,4560 8298-0338
 9067-6635,6645 9466-7079 9467-1705 9697-1842

Prop ID: 08 26 451 007 0000 Prop Addr: 965 W MACFARLAND DR Account: 1055-3450
 Owner Info: PUTNAM, LINDA K & NATHAN M; JT ATTN

548 ROSE PARK PL 0803
 ✓ LOT 14, BLK 2, ROSE PARK PLAT C. 5149-488 5179-0563
 5592-1116 5781-2276 7232-2715 7403-1971

Prop ID: 08 26 451 014 0000 Prop Addr: 958 W 800 N Account: 1055-3457
 Owner Info: GONZALEZ, RAMON & GRAVEN, PENNY L; JT ATTN

549 ROSE PARK PLAT "C" 0503
 ✓ LOT 3 BLK 2 ROSE PARK PLAT C 6222-2534 6401-2950 8396-2353
 8420-0217 8874-7399 8943-1483 8976-7233 9822-1126

Prop ID: 08 26 451 016 0000 Prop Addr: 945 W MACFARLAND DR Account: 1055-3459
 Owner Info: ROBBINS, MARIE B; TR ATTN

550 0708
 ✓ LOT 17, BLK 2, ROSE PARK PLAT C. 4961-623 5017-0002
 6208-1114 6684-1677

Prop ID: 08 26 451 017 0000 Prop Addr: 817 N POINSETTIA DR Account: 1055-3460
 Owner Info: GOLLAHER, JAMES F ATTN

551 ROSE PARK PLAT "C" 0412
 ✓ LOT 18 BLK 2 ROSE PARK PLAT C 5740-2712 8465-7549 8465-7553
 8563-1067

Prop ID: 08 26 451 018 0000 Prop Addr: 946 W 800 N Account: 1055-3461
 Owner Info: MARTINEZ, CARLOS ATTN

552 ROSE PARK PLAT "C" 0804
 ✓ LOT 1 BLK 2 ROSE PARK PLAT C 6966-1652 6966-1655 8378-8244

Prop ID: 08 26 452 004 0000 Prop Addr: 736 N AMERICAN BEAUTY DR Account: 1055-3465
 Owner Info: SHAFFER, PETER & HEATHER; TC ATTN

553 ROSE PARK PL 0723
 ✓ LOT 6, BLK 12, ROSE PARK PLAT A. 3959-49 5292-1358 5637-2914
 5894-1475 6782-1905 6782-1907 7367-1278 8680-2015 10037-7877
 9980-0001

Prop ID: 08 26 452 006 0000 Prop Addr: 722 N AMERICAN BEAUTY DR Account: 1055-3467
 Owner Info: HUTCHINGS, JEFF L & LARSEN, G NATHAN; JT ATTN

554 ROSE PARK PLAT "A" 1008
 ✓ LOT 4 BLK 12 ROSE PARK PLAT A 5813-2390 6510-1671 THRU 1677
 6510-1679 7682-485,487 7682-0488



SALT LAKE CITY CORPORATION SPECIAL ASSESSMENT AREA
Notice of Assessment Interest for District L02, Extension 6, SAA 1055

Date Run: 1/8/2013 11:01:50 AM

Page 71 of 116

Prop ID: 08 26 452 008 0000 Prop Addr: 706 N AMERICAN BEAUTY DR Account: 1055-3469
 Owner Info: BARRAZA, MARIA D &;TAPIA, EUSTORGIO; JT ATTN
 555 0817
 LOT 2, BLK 12, ROSE PARK PLAT A 5114-0862 5651-2403
 6208-0700 6862-2689 7169-0141

Prop ID: 08 26 452 010 0000 Prop Addr: 731 N PEARL HARBOR ST Account: 1055-3471
 Owner Info: CASEY, PATRICK M, JR. &;DEBRA LEE; JT ATTN
 556 1006
 LOT 11, BLK 12, ROSE PARK PLAT A 5208-0984 9015-6329
 9015-6357

Prop ID: 08 26 452 012 0000 Prop Addr: 715 N PEARL HARBOR ST Account: 1055-3473
 Owner Info: STUBBS, EMILY E ATTN
 557 ROSE PARK PL 0730
 LOT 13, BLK 12, ROSE PARK PLAT A 4949-0155
 8486-1048

Prop ID: 08 26 453 001 0000 Prop Addr: 961 W PROSPERITY AVE Account: 1055-3475
 Owner Info: DANSO, RONALD &;SUSANA; JT ATTN
 558 ROSE PARK PLAT "A" 0601
 LOT 8 BLK 13 ROSE PARK PLAT A 6404-2690 7221-1663 8338-8392

Prop ID: 08 26 453 003 0000 Prop Addr: 947 W PROSPERITY AVE Account: 1055-3477
 Owner Info: HUFF, CHRISTOPHER R &;SANCHEZ, CECLLIA; JT ATTN
 559 ROSE PARK PLAT "A" 0412
 LOT 10 BLK 13 ROSE PARK PLAT A 8340-0771 8588-2690 8993-0546
 9970-7392

Prop ID: 08 26 453 004 0000 Prop Addr: 738 N PEARL HARBOR ST Account: 1055-3478
 Owner Info: DAVIS, SHANE R ATTN
 560 ROSE PARK PLAT "A" 0705
 LOT 7 BLK 13 ROSE PARK PLAT A 5907-2395 6039-0226 6042-2903

Prop ID: 08 26 453 006 0000 Prop Addr: 726 N PEARL HARBOR ST Account: 1055-3480
 Owner Info: KRAUSE, NATHAN L ATTN
 561 0403
 LOT 5, BLK 13, ROSE PARK PLAT A. 4861-1195 4869-0115
 6073-2693 6105-2245

Prop ID: 08 26 453 008 0000 Prop Addr: 737 N LOS ANGELES ST Account: 1055-3482
 Owner Info: WILLIAMS, M TYLER ATTN
 562 ROSE PARK PLAT "A" 1024
 LOT 11 BLK 13 ROSE PARK PLAT A 5582-1047 5582-1050 6675-0305
 8419-1686 8421-0612 8938-5315 8940-5900 9194-0656

Prop ID: 08 26 453 010 0000 Prop Addr: 723 N LOS ANGELES ST Account: 1055-3484
 Owner Info: WHEATLEY, JUSTIN L &;CAMILLE C; JT ATTN
 563 ROSE PARK PLAT "A" 0503
 LOT 13 BLK 13 ROSE PARK PLAT A 5472-2586, 6091-2858
 6149-2772 7516-0426 8326-5634 8818-1708 9436-9673



SALT LAKE CITY CORPORATION SPECIAL ASSESSMENT AREA
Notice of Assessment Interest for District L02, Extension 6, SAA 1055

Date Run: 1/8/2013 11:01:50 AM

Page 72 of 116

Prop ID: 08 26 454 002 0000 Prop Addr: 989 W 800 N Account: 1055-3489

Owner Info: ELLIS, MIRIAM ATTN

564 ROSE PARK PLAT "A" 1023
 BEG AT NE COR LOT 20 BLK 14 ROSE PARK PLAT A W 49.5 FT S 70
 FT E 49.5 FT N 70 FT TO BEG. 5409-2236 8482-0833 8537-2095
 8544-7127 8751-0001,0011 9104-5091

Prop ID: 08 26 454 009 0000 Prop Addr: 937 W 800 N Account: 1055-3496

Owner Info: LOPEZ, JOSE G ATTN

565 ROSE PARK PLAT A 0403
 LOT 27, BLK 14, ROSE PARK PLAT A 4427-0427
 6242-2273 10004-7531

Prop ID: 08 26 454 014 0000 Prop Addr: 905 W 800 N Account: 1055-3501

Owner Info: MASTERS, DONALD ATTN

566 ROSE PARK PLAT "A" 0212
 LOT 32 BLK 14 ROSE PARK PLAT A 5814-1721 5962-1988

Prop ID: 08 26 454 015 0000 Prop Addr: 758 N AMERICAN BEAUTY DR Account: 1055-3502

Owner Info: RICH, JARED ATTN

567 ROSE PARK PLAT A 0517
 LOT 19, BLK 14, ROSE PARK PLAT A 4724-1035 7250-1371
 8365-6973 9240-7241 9252-8573

Prop ID: 08 26 454 016 0000 Prop Addr: 990 W PROSPERITY AVE Account: 1055-3503

Owner Info: NGUYEN, THUY T ATTN

568 ROSE PARK PLAT "A" 0328
 LOT 18 BLK 14 ROSE PARK PLAT A 5589-1341 5635-2776 5819-1534
 5992-1669 5992-1670 6200-1787 6234-1846 7154-2264 9040-0288
 9057-2025

Prop ID: 08 26 454 017 0000 Prop Addr: 984 W PROSPERITY AVE Account: 1055-3504

Owner Info: SCHOENHEITER, QUINTIN M &; SANDRA S (JT) ATTN

569 ROSE PARK PLAT "A" 0000
 W 6 FT OF LOT 16 & ALL LOT 17 BLK 14 ROSE PARK PLAT A

Prop ID: 08 26 454 020 0000 Prop Addr: 960 W PROSPERITY AVE Account: 1055-3507

Owner Info: JOHNSON, LOIS W ATTN CONNIE L GILLET

570 ROSE PARK PLAT "A" 1014
 LOT 14 BLK 14 ROSE PARK PLAT A

Prop ID: 08 26 454 021 0000 Prop Addr: 954 W PROSPERITY AVE Account: 1055-3508

Owner Info: WATKINS, BRIAN C ATTN

571 ROSE PARK PLAT "A" 0226
 LOT 13 BLK 14 ROSE PARK PLAT A 7391-1315 8414-4589

Prop ID: 08 26 454 022 0000 Prop Addr: 946 W PROSPERITY AVE Account: 1055-3509

Owner Info: LOPEZCO INVESTMENTS LLC ATTN

572 ROSE PARK PLAT "A" 1229
 LOT 12 BLK 14 ROSE PARK PLAT A 6044-1655 6069-2482 6841-0543
 8034-2207 8935-5928 9010-3577

BK 10099 PG 8809



SALT LAKE CITY CORPORATION SPECIAL ASSESSMENT AREA
Notice of Assessment Interest for District L02, Extension 6, SAA 1055

Date Run: 1/8/2013 11:01:50 AM

Page 73 of 116

Prop ID: 08 26 454 026 0000 Prop Addr: 742 N LOS ANGELES ST Account: 1055-3513

Owner Info: WEBBER, GREGARY L ATTN

573 ROSE PARK PLAT A 0316
 LOT 8, BLK 14, ROSE PARK PLAT A 5250-0377 6247-0855
 6754-1894 6764-1198 8403-2635 8939-3509 8967-7267 9053-8820

Prop ID: 08 26 454 027 0000 Prop Addr: 738 N LOS ANGELES ST Account: 1055-3514

Owner Info: NGUYEN, LESLIE A ATTN

574 ROSE PARK PLAT "A" 0923
 LOT 7 BLK 14 ROSE PARK PLAT A 5225-1061 5498-1303 5544-2153
 7323-3016 7617-0956 8296-7872 8483-6757 9038-1268 9038-1269
 9149-2555

Prop ID: 08 26 454 028 0000 Prop Addr: 734 N LOS ANGELES ST Account: 1055-3515

Owner Info: DELLI, JIM P ATTN

575 ROSE PARK PL 1014
 LOT 6, BLK 14, ROSE PARK PLAT A. 5263-0139 5674-0057
 5682-1130 8093-0539,0542,0543,0544,0545 8425-3858 8428-9029
 8429-4206 8534-2784 8747-6383 8797-0779 9085-5788 9097-3121
 9171-8739 9180-7943 9395-2846

Prop ID: 08 26 454 029 0000 Prop Addr: 728 N LOS ANGELES ST Account: 1055-3516

Owner Info: COOLEY, NICHOLAS ATTN

576 0317
 LOT 5, BLK 14, ROSE PARK PLAT A. 4795-1443 5280-0907
 5452-0487

Prop ID: 08 26 456 001 0000 Prop Addr: 680 N AMERICAN BEAUTY DR Account: 1055-3533

Owner Info: STITH, DEANA A ATTN

577 ROSE PARK PLAT "A" 0421
 LOT 28 BLK 1 ROSE PARK PLAT A 6361-2312

Prop ID: 08 26 456 005 0000 Prop Addr: 963 W SIGNORA DR Account: 1055-3537

Owner Info: GARN, KIRSTEN & WOLF, JACOB; JT ATTN

578 ROSE PARK PLAT "A" 1023
 LOT 30 BLK 1 ROSE PARK PLAT A 8387-8788 8387-8791 9772-5863

Prop ID: 08 26 456 006 0000 Prop Addr: 957 W SIGNORA DR Account: 1055-3538

Owner Info: CHARBONEAU, LORI A ATTN

579 ROSE PARK PLAT A 1017
 W 55 FT OF LOT 31, BLK 1, ROSE PARK PLAT A 4591-0901
 5391-0796 5668-2402 8066-1207 9365-9337 9615-0913

Prop ID: 08 26 456 009 0000 Prop Addr: 935 W SIGNORA DR Account: 1055-3541

Owner Info: BRYANT, CHRISTOPHER A & EVE; JT ATTN

580 ROSE PARK PLAT A 0402
 LOT 34 & THE E 0.5 FT LOT 33, BLK 1, ROSE PARK PLAT A
 4783-1177 9752-4212 9814-6989



SALT LAKE CITY CORPORATION SPECIAL ASSESSMENT AREA
Notice of Assessment Interest for District L02, Extension 6, SAA 1055

Date Run: 1/8/2013 11:01:50 AM

Page 74 of 116

Prop ID: 08 26 456 012 0000 Prop Addr: 921 W SIGNORA DR Account: 1055-3544

Owner Info: JAROSZ, LISA ATTN

581 1208
 COM AT NW COR LOT 8 BLK 93 PLAT C SLC SUR E 53 FT S 99 FT W
 53 FT N 99 FT TO BEG TOGETHER WITH VACATED STREET ABUTTING
 ON N 9767-5459,5465,5469 9770-7023 9770-8323

Prop ID: 08 26 456 016 0000 Prop Addr: 952 W AUTUMN AVE Account: 1055-3548

Owner Info: TORRES-MARTINEZ, INDALECIO &;RODRIGUEZ, OSCAR; JT ATTN

582 ROSE PARK PLAT "A" 0925
 LOT 22 BLK 1 ROSE PARK PLAT A 7006-1628

Prop ID: 08 26 456 019 0000 Prop Addr: 905 W SIGNORA DR Account: 1055-3551

Owner Info: HOFELING, KIRK B ATTN

583 0518
 BEG AT NE COR LOT 8 BLK 93 PLAT C SLC SUR S 3 RDS W 112 FT N
 3 RDS E 112 FT TO BEG TOGETHER WITH VACATED STREET ABUTTING
 ON N 5565-0467 5641-1562, 1563 5641-1565 6357-2805 6357-2813
 6455-0474 7178-1399 7884-0616 9035-4543 9049-3809 9186-3318
 9196-2271 9822-4159

Prop ID: 08 27 202 004 0000 Prop Addr: 1529 W SUNSET DR Account: 1055-3809

Owner Info: ROBERTS, EMILY R ATTN

584 ROSE PARK PLAT G-1 0605
 LOT 8 ROSE PARK PLAT G-1 7597-1446 8970-7347 8974-0329

Prop ID: 08 27 202 005 0000 Prop Addr: 1519 W SUNSET DR Account: 1055-3810

Owner Info: WORTHINGTON, ANNA L ATTN

585 1012
 LOT 9, ROSE PARK PLAT G-1 4922-0282 8325-0326 8361-6318
 8782-8020,8040

Prop ID: 08 27 202 007 0000 Prop Addr: 1355 N 1500 W Account: 1055-3812

Owner Info: MAEZ, DENNIS F O ATTN

586 ROSE PARK PLAT "W" 0911
 LOT 16 ROSE PARK SUB PLAT W 5607-1451 5811-0174 5882-1548
 7240-2354 7243-2050 8420-4683 8433-3979

Prop ID: 08 27 202 012 0000 Prop Addr: 1524 W DUPONT AVE Account: 1055-3817

Owner Info: MARIN, CHRISTINA ATTN

587 ROSE PARK PLAT "W" 1114
 LOT 13 ROSE PARK SUB PLAT W 9798-9846 9898-4098 9939-4025

Prop ID: 08 27 202 013 0000 Prop Addr: 1516 W DUPONT AVE Account: 1055-3818

Owner Info: KOYEN, ELIZABETH H ATTN

588 ROSE PARK SUB PLAT W 0000
 LOT 14, ROSE PARK SUB PLAT W 4545-0876



SALT LAKE CITY CORPORATION SPECIAL ASSESSMENT AREA
Notice of Assessment Interest for District L02, Extension 6, SAA 1055

Date Run: 1/8/2013 11:01:50 AM

Page 75 of 116

Prop ID: 08 27 203 001 0000 Prop Addr: 1547 W DUPONT AVE Account: 1055-3820
 Owner Info: CAWTHRA, GEORGE D &; CANDACE L; JT ATTN
 589 ROSE PARK PLAT G-1 0504
 LOT 17, ROSE PARK PLAT G-1. 4753-0606

Prop ID: 08 27 203 002 0000 Prop Addr: 1320 N CAROUSEL ST Account: 1055-3821
 Owner Info: VINCENT, DIANE &; MARCELLA; TRS ATTN
 590 ROSE PARK PLAT G-1 0419
 LOT 16 ROSE PARK PLAT G-1 6191-0137

Prop ID: 08 27 203 003 0000 Prop Addr: 1310 N CAROUSEL ST Account: 1055-3822
 Owner Info: VINCENT, DIANE &; MARCELLA; TRS ATTN
 591 ROSE PARK PLAT "K-1" 0419
 LOT 10 ROSE PARK PLAT K 1 6191-0137

Prop ID: 08 27 203 005 0000 Prop Addr: 1282 N CAROUSEL ST Account: 1055-3824
 Owner Info: CLOWARD, SCOTT J &; MICHELLE V; JT ATTN
 592 ROSE PARK PLAT "K-1" 0622
 LOT 8 ROSE PARK PLAT K 1
 6856-1511 10028-4027

Prop ID: 08 27 203 009 0000 Prop Addr: 1238 N CAROUSEL ST Account: 1055-3828
 Owner Info: CAPRIN, CONRAD C ATTN
 593 ROSE PARK K-1 0225
 LOT 4, ROSE PARK K-1 4781-0397 6069-0474 6232-1434 6258-1212
 6343-2087 8163-0562

Prop ID: 08 27 203 012 0000 Prop Addr: 1533 W DUPONT AVE Account: 1055-3831
 Owner Info: GALVEZ, JUAN Y &; LAURA; JT ATTN
 594 ROSE PARK PLAT "W" 0218
 LOT 11 ROSE PARK SUB PLAT W 6751-1648 8249-5091

Prop ID: 08 27 203 013 0000 Prop Addr: 1319 N GARNETTE ST Account: 1055-3832
 Owner Info: MALIN, CAROL L ATTN
 595 ROSE PARK PLAT X 1024
 LOT 9, ROSE PARK PLAT X 4359-0089

Prop ID: 08 27 203 017 0000 Prop Addr: 1273 N GARNETTE ST Account: 1055-3836
 Owner Info: PEINE, KIMBERLY &; JORDAN; JT ATTN
 596 ROSE PARK PLAT "X" 0903
 LOT 5 ROSE PARK PLAT X 7089-2214 8249-5651 8249-5653
 9044-2501,2502 9339-7286 9341-6979 9740-2345

Prop ID: 08 27 203 021 0000 Prop Addr: 1239 N GARNETTE ST Account: 1055-3840
 Owner Info: WATANABE, JAMES ATTN
 597 ROSE PARK PLAT "X" 0326
 LOT 1 ROSE PARK PLAT X 5559-2705 5718-1306 6556-113
 6553-0115 6571-0934,0936 8495-0418 8578-4294



SALT LAKE CITY CORPORATION SPECIAL ASSESSMENT AREA
Notice of Assessment Interest for District L02, Extension 6, SAA 1055

Date Run: 1/8/2013 11:01:50 AM

Page 76 of 116

Prop ID: 08 27 204 001 0000 Prop Addr: 1521 W DUPONT AVE Account: 1055-3844
 Owner Info: CHIDO, DAVID J ATTN
 598 ROSE PARK PLAT "W" 1020
 LOT 10 ROSE PARK SUB PLAT W 7331-0566, 9368-449

Prop ID: 08 27 204 004 0000 Prop Addr: 1298 N GARNETTE ST Account: 1055-3847
 Owner Info: VANDERHOEVEN, WHITNEY M ATTN
 599 ROSE PARK PLAT "X" 0121
 LOT 12 ROSE PARK PLAT X 7593-2996 8171-1145 8377-5610
 9832-3026,3028

Prop ID: 08 27 204 005 0000 Prop Addr: 1288 N GARNETTE ST Account: 1055-3848
 Owner Info: ALLRED, DAVID D; JT ET AL ATTN
 600 0428
 LOT 13, ROSE PARK PLAT X. 4928-80 4928-0082 5626-0434
 8910-6661,6662 8864-3780,3781
 *** ALLRED, DAVID D &
 *** ALLRED, JENNIFER S &
 *** KRAUSE, ROGER &
 *** KRAUSE, LINDA; JT 3/4 INT
 *** KRAUSE, LINDA; TC 1/4 INT

Prop ID: 08 27 204 007 0000 Prop Addr: 1268 N GARNETTE ST Account: 1055-3850
 Owner Info: LOZANO, DOMINIC ATTN
 601 ROSE PARK PL 0601
 LOT 15, ROSE PARK PLAT X. 4456-100. 5274-106 5306-1038
 5850-0925 5958-1987 5962-1081 6940-2611 7998-2538 9004-5106
 9314-4254,4266 9341-1358,1366 9912-0719

Prop ID: 08 27 204 010 0000 Prop Addr: 1246 N GARNETTE ST Account: 1055-3853
 Owner Info: MILLIAS, RUSSELL S &;SUSANNE; TC ATTN
 602 ROSE PARK PLAT "X" 0404
 LOT 18 ROSE PARK PLAT X 8264-3663

Prop ID: 08 27 204 012 0000 Prop Addr: 1228 N GARNETTE ST Account: 1055-3855
 Owner Info: GARCIA, PERRIANE &;MARCEL; JT ATTN
 603 1121
 LOT 1, ROSE PARK PLAT H-1 4990-0336 5360-0446 5365-0442.
 5446-2452 THRU 2454 5447-2102 7133-0795 7395-0279 8374-7221

Prop ID: 08 27 204 017 0000 Prop Addr: 1180 N GARNETTE ST Account: 1055-3860
 Owner Info: LOHRKE, ANNIKA M &;PULFER, CANACE; JT ATTN
 604 ROSE PARK PLAT H-1 1215
 THE S 5 FT OF LOT 5, ALL LOT 6, ROSE PARK PLAT H-1 4566-1413
 9339-6206,6703

Prop ID: 08 27 204 018 0000 Prop Addr: 1168 N GARNETTE ST Account: 1055-3861
 Owner Info: JACOBS, DAVID D &;MARCIE L; JT ATTN
 605 ROSE PARK PLAT H-1 0526
 LOT 7, ROSE PARK PLAT H-1 4446-0419 6139-0157 6283-1926
 6670-0513 9926-1472



SALT LAKE CITY CORPORATION SPECIAL ASSESSMENT AREA
Notice of Assessment Interest for District L02, Extension 6, SAA 1055

Date Run: 1/8/2013 11:01:50 AM

Page 77 of 116

Prop ID: 08 27 204 019 0000 Prop Addr: 1160 N GARNETTE ST Account: 1055-3862

Owner Info: LEES, LOLA H; ET AL ATTN

606 ROSE PARK PLAT "H-1" 0121
 LOT 8 ROSE PARK PLAT H 1 7110-0726 7569-1086 7672-1558
 9268-6837 9287-9007 9675-1547
 *** LEES, LOLA H &
 *** LEES, TREVOR L &
 *** LEES, STEPHEN M; JT

Prop ID: 08 27 204 022 0000 Prop Addr: 1505 W DUPONT AVE Account: 1055-3865

Owner Info: WADE, HAROLD R &; DONNA H; TRS ATTN

607 0226
 LOT 24, ROSE PARK PLAT F 4930-0631

Prop ID: 08 27 204 023 0000 Prop Addr: 1321 N 1500 W Account: 1055-3866

Owner Info: HULET, STEVEN M &; TRACY, GRANT N N; JT ATTN

608 ROSE PARK PLAT F 0817
 LOT 25, ROSE PARK PLAT F 4464-1450 7331-0566 9757-7986,7989
 9773-1848 10046-8198

Prop ID: 08 27 204 027 0000 Prop Addr: 1279 N 1500 W Account: 1055-3870

Owner Info: URCINO, INDALECIO & CAROL; JT ATTN

609 ROSE PARK PLAT F 0105
 LOT 29, ROSE PARK PLAT F 4468-0813 5809-0670

Prop ID: 08 27 204 029 0000 Prop Addr: 1263 N 1500 W Account: 1055-3872

Owner Info: DALRYMPLE, TONI L &; RONALD R; JT ATTN

610 ROSE PARK PLAT "F" 0430
 LOT 31 ROSE PARK PLAT F 6330-1509 6780-2806 6780-2808
 7192-1536 7659-0484 7765-0354 9186-0823

Prop ID: 08 27 204 031 0000 Prop Addr: 1247 N 1500 W Account: 1055-3874

Owner Info: CARDENAS, EBODIO A; ET AL ATTN

611 ROSE PARK PLAT F 0415
 LOT 33, ROSE PARK PLAT F 4677-0741 5380-0805 6754-1553
 7856-1526
 *** CARDENAS, EBODIO A &
 *** ROJAS, ANGELICA G &
 *** CARDENAS, EBODIO A; TC

Prop ID: 08 27 204 033 0000 Prop Addr: 1231 N 1500 W Account: 1055-3876

Owner Info: PETERSON, JOSH ATTN

612 ROSE PARK PLAT F 1008
 LOT 35, ROSE PARK PLAT F 4706-1306 6139-2772 6196-1350
 8166-2115 8334-7948 8546-0346 9228-5771 9719-0080

Prop ID: 08 27 204 034 0000 Prop Addr: 1223 N 1500 W Account: 1055-3877

Owner Info: RICHARDSON, ALBERT D & NEDRA M ATTN

613 ROSE PARK PLAT F 0000
 LOT 36, ROSE PARK PLAT F



SALT LAKE CITY CORPORATION SPECIAL ASSESSMENT AREA
Notice of Assessment Interest for District L02, Extension 6, SAA 1055

Date Run: 1/8/2013 11:01:50 AM

Page 78 of 116

Prop ID: 08 27 204 035 0000 Prop Addr: 1215 N 1500 W Account: 1055-3878
 Owner Info: BOUCK, DENNIS W &;NORMA L; TC ATTN
 614 ROSE PARK PLAT "F" 1229
 LOT 37 ROSE PARK PLAT F

Prop ID: 08 27 204 036 0000 Prop Addr: 1207 N 1500 W Account: 1055-3879
 Owner Info: BIRD, GAYLE ATTN
 615 ROSE PARK PLAT F 0827
 LOT 38, ROSE PARK PLAT F 4155-0340 5705-0747 6144-1267
 6169-0157 7285-2402 7333-2632 7386-2080 7412-2001

Prop ID: 08 27 204 037 0000 Prop Addr: 1199 N 1500 W Account: 1055-3880
 Owner Info: VILLALOBOS, ANICETO &;MERCED; JT ATTN
 616 ROSE PARK PLAT "F" 0731
 LOT 39, ROSE PARK PLAT F 5159-1243

Prop ID: 08 27 204 039 0000 Prop Addr: 1183 N 1500 W Account: 1055-3882
 Owner Info: ESCALERA, JUAN C &;APRIL E; JT ATTN
 617 ROSE PARK PLAT "F" 1123
 LOT 41 ROSE PARK PLAT F 6006-1833 6494-0116 7208-2930
 8458-7580 8864-6716 8864-6716

Prop ID: 08 27 204 040 0000 Prop Addr: 1175 N 1500 W Account: 1055-3883
 Owner Info: REMINGTON, DIANA ATTN
 618 ROSE PARK PLAT "F" 1210
 LOT 42 ROSE PARK PLAT F 5637-176 5637-0179 5708-2730
 5864-2223 THRU 2227 8568-1841 9771-7233

Prop ID: 08 27 204 041 0000 Prop Addr: 1167 N 1500 W Account: 1055-3884
 Owner Info: MEINHART, DAVID H &;HORTON, VICKIE M; TC ATTN
 619 ROSE PARK PLAT "F" 1220
 LOT 43 ROSE PARK PLAT F 6561-2943 6918-1587 9440-1843
 9440-1859

Prop ID: 08 27 204 042 0000 Prop Addr: 1159 N 1500 W Account: 1055-3885
 Owner Info: RAMOS, J. FELIX &;MARIA G; JT ATTN
 620 ROSE PARK PLAT "F" 1203
 LOT 44, ROSE PARK PLAT F. 9110-4698 9110-4700 9674-8460

Prop ID: 08 27 204 044 0000 Prop Addr: 1506 W GOODWIN AVE Account: 1055-3887
 Owner Info: TOBIAS, NADINE &;RIEHL, MICHELE; JT ATTN
 621 ROSE PARK PLAT "F" 1231
 LOT 46 ROSE PARK PLAT F 7054-1436 7054-1441 7847-2458
 8543-9024 8623-5599 8711-2303

Prop ID: 08 27 226 007 0000 Prop Addr: 1431 W SUNSET DR Account: 1055-3894
 Owner Info: PERKINS, KELLEN ATTN
 622 0117
 LOT 10, ROSE PARK SUB PLAT Y. 4919-379 4919-0380 9959-6696



SALT LAKE CITY CORPORATION SPECIAL ASSESSMENT AREA
Notice of Assessment Interest for District L02, Extension 6, SAA 1055

Date Run: 1/8/2013 11:01:50 AM

Page 79 of 116

Prop ID: 08 27 226 010 0000 Prop Addr: 1407 W SUNSET DR Account: 1055-3897

Owner Info: BLANFORD, DAVID B ATTN

623 ROSE PARK SUB PLAT Y 0505
 LOT 7 ROSE PARK SUB PLAT Y 5730-2737 5748-2215 6355-1049
 8639-5270 9122-5100

Prop ID: 08 27 226 013 0000 Prop Addr: 1381 W SUNSET DR Account: 1055-3900

Owner Info: SHIMIZU, AUSTIN &;CRYSTAL; JT ATTN

624 0930
 LOT 4, ROSE PARK SUB PLAT Y 4918-0132 6581-0362 7976-2084
 9599-0619

Prop ID: 08 27 226 014 0000 Prop Addr: 1373 W SUNSET DR Account: 1055-3901

Owner Info: ARCHULETA, JUANITA ATTN

625 ROSE PARK SUB PLAT Y 1011
 LOT 3, ROSE PARK SUB, PLAT Y 4645-0318 8343-1408

Prop ID: 08 27 226 015 0000 Prop Addr: 1365 W SUNSET DR Account: 1055-3902

Owner Info: DEFA, GENO A & TERRI L;;JT ATTN

626 0515
 LOT 2, ROSE PARK SUB PLAT Y. 4821-489 4821-0490 5892-0660
 5961-2923

Prop ID: 08 27 226 016 0000 Prop Addr: 1355 W SUNSET DR Account: 1055-3903

Owner Info: DEARDEN, ROLAND & SUZANNE;;JT ATTN

627 ROSE PARK SUB PLAT Y 1004
 LOT 1, ROSE PARK SUB PLAT Y 4779-1069 5992-2768

Prop ID: 08 27 226 022 0000 Prop Addr: 1416 W DUPONT AVE Account: 1055-3909

Owner Info: LOVELESS, TIM M ATTN

628 ROSE PARK PLAT "W" 1104
 LOT 24 ROSE PARK SUB PLAT W 6131-191, 189 6131-0193
 6211-2387 6219-1807 6227-2050 8568-1848 9771-7233

900

Prop ID: 08 27 226 024 0000 Prop Addr: 1404 W DUPONT AVE Account: 1055-3911

Owner Info: SHIMIZU, SEAN D &;DOUG R; JT ATTN

629 ROSE PARK PLAT "W" 0720
 LOT 26 ROSE PARK SUB PLAT W 0000-0000 5539-2344 9015-0155

Prop ID: 08 27 226 029 0000 Prop Addr: 1366 W DUPONT AVE Account: 1055-3916

Owner Info: RICE, ELSIE J ATTN

630 ROSE PARK PLAT "W" 0222
 LOT 31 ROSE PARK SUB PLAT W

Prop ID: 08 27 226 030 0000 Prop Addr: 1358 W DUPONT AVE Account: 1055-3917

Owner Info: RAJSAVONG, LANG &;BAKER, JESSICA; JT ATTN

631 ROSE PARK PLAT "W" 1223
 LOT 32 ROSE PARK SUB PLAT W 6436-0531 9647-6630 9666-6227



SALT LAKE CITY CORPORATION SPECIAL ASSESSMENT AREA
Notice of Assessment Interest for District L02, Extension 6, SAA 1055

Date Run: 1/8/2013 11:01:50 AM

Page 80 of 116

Prop ID: 08 27 226 033 0000 Prop Addr: 1348 W DUPONT AVE Account: 1055-3920
 Owner Info: SALINAS, ADAM D & ALISHA L; JT ATTN
 632 ROSE PARK SUB. PLAT "V" 0123
 LOT 11, ROSE PARK SUB PLAT V 5159-1113 9202-4628 9202-4637
 9523-6733 9547-9267

Prop ID: 08 27 227 003 0000 Prop Addr: 1312 N 1500 W Account: 1055-3923
 Owner Info: PRICE, DANNY L ATTN
 633 ROSE PARK PLAT "F" 0315
 LOT 21 ROSE PARK PLAT F 5407-2458
 8870-8426

Prop ID: 08 27 227 007 0000 Prop Addr: 1272 N 1500 W Account: 1055-3927
 Owner Info: MASCARENAS, AUBREY ATTN
 634 ROSE PARK PLAT "F" 0811
 LOT 17 ROSE PARK PLAT F 5746-1522 7133-1152 8458-8225
 8741-3120 8787-4233

Prop ID: 08 27 227 009 0000 Prop Addr: 1254 N 1500 W Account: 1055-3929
 Owner Info: ESPARZA, DANIEL L & NELITA G; JT ATTN
 635 ROSE PARK PLAT F 0206
 LOT 15, ROSE PARK PLAT F 5057-0694 5900-2738 7026-1657

Prop ID: 08 27 227 012 0000 Prop Addr: 1232 N 1500 W Account: 1055-3932
 Owner Info: RAMA ENTERPRISES LLC ATTN
 636 ROSE PARK PLAT "F" 0330
 LOT 12 ROSE PARK PLAT F TOGETHER WITH 1/2 VACATED WALKWAY
 ABUTTING ON N. 6015-1362 8280-0687 8551-1206 8570-3728
 8576-3977 8595-0899 9244-2769 9397-8279

Prop ID: 08 27 227 019 0000 Prop Addr: 1176 N 1500 W Account: 1055-3939
 Owner Info: ELLIS, GREGORY ATTN
 637 ROSE PARK PLAT "F" 0926
 LOT 5 ROSE PARK PLAT F 8984-4277 9227-5386
 9373-7523

Prop ID: 08 27 227 024 0000 Prop Addr: 1451 W DUPONT AVE Account: 1055-3944
 Owner Info: KENNER, DOUGLAS G & JENNIFER M; JT ATTN
 638 ROSE PARK PLAT E 0413
 LOT 24, ROSE PARK PLAT E 4487-0270 6264-2459

Prop ID: 08 27 227 027 0000 Prop Addr: 1299 N CATHERINE ST Account: 1055-3947
 Owner Info: BAKER, KELTON M & ALEISHA A; JT ATTN
 639 ROSE PARK PL 0902
 LOT 27, ROSE PARK PLAT E. 4986-960 5281-1262 6313-1855
 6353-1375 7763-0339 7822-1329



SALT LAKE CITY CORPORATION SPECIAL ASSESSMENT AREA
Notice of Assessment Interest for District L02, Extension 6, SAA 1055

Date Run: 1/8/2013 11:01:50 AM

Page 81 of 116

Prop ID: 08 27 227 030 000 Prop Addr: 1271 N CATHERINE ST Account: 1055-3950
 Owner Info: MEZA, JAMIE E &;RODRIGUEZ, ESTEBAN; TC ATTN
 640 ROSE PARK PLAT "E" 0812
 LOT 30, ROSE PARK PLAT E 4657-1286 8279-0726 8374-4541
 9633-6121

Prop ID: 08 27 227 032 000 Prop Addr: 1253 N CATHERINE ST Account: 1055-3952
 Owner Info: ROSKOS, RON S ATTN
 641 ROSE PARK PLAT E 0625
 LOT 32, ROSE PARK PLAT E 4658-0298 5680-2833 5981-0107
 5982-1741 6014-1113

Prop ID: 08 27 227 033 000 Prop Addr: 1247 N CATHERINE ST Account: 1055-3953
 Owner Info: YOUNG, BRANDON I &;AMANDA F; JT ATTN
 642 ROSE PARK PLAT E 0529
 LOT 33, ROSE PARK PLAT E 4505-0165 5391-0508 5442-0422
 6839-0445 8793-7509 9437-6307

Prop ID: 08 27 227 034 000 Prop Addr: 1239 N CATHERINE ST Account: 1055-3954
 Owner Info: YOUNG, STEPHANIE M ATTN
 643 ROSE PARK PLAT E 0919
 LOT 34, ROSE PARK PLAT E 3826-0230 6009-2279 6021-0061
 6814-2151 8164-2881

Prop ID: 08 27 227 035 000 Prop Addr: 1231 N CATHERINE ST Account: 1055-3955
 Owner Info: BURNINGHAM, CALVIN D & LOIS;;JT ATTN
 644 ROSE PARK PLAT "E" 0512
 LOT 35 ROSE PARK PLAT E TOGETHER WITH VACATED WALKWAY
 ABUTTING ON N. 6015-1362

Prop ID: 08 27 227 036 000 Prop Addr: 1223 N CATHERINE ST Account: 1055-3956
 Owner Info: CARRIG, PATRICK E & BARBARA A;(TC) ATTN
 645 ROSE PARK PL 0000
 LOT 36, ROSE PARK PLAT E. 3806-482 5308-1300

Prop ID: 08 27 227 037 000 Prop Addr: 1215 N CATHERINE ST Account: 1055-3957
 Owner Info: HERRERA, RAUL M &;CELIA M; JT ATTN
 646 ROSE PARK PL 0319
 LOT 37, ROSE PARK PLAT E 5032-0214 5552-2141 5852-2902
 6620-2666

Prop ID: 08 27 227 038 000 Prop Addr: 1207 N CATHERINE ST Account: 1055-3958
 Owner Info: FLETCHER, CRAIG ATTN
 647 ROSE PARK PL 0000
 LOT 38, ROSE PARK, PLAT E. 5047-857, 858

Prop ID: 08 27 227 039 000 Prop Addr: 1199 N CATHERINE ST Account: 1055-3959
 Owner Info: HINERMAN, KEVIN L &;KYLIE C; TC ATTN
 648 ROSE PARK PL 1026
 LOT 39, ROSE PARK PLAT E. 4824-978 5760-2894 5991-2725
 6001-1598 9556-1236 9960-1289



SALT LAKE CITY CORPORATION SPECIAL ASSESSMENT AREA
Notice of Assessment Interest for District L02, Extension 6, SAA 1055

Date Run: 1/8/2013 11:01:50 AM

Page 82 of 116

Prop ID: 08 27 227 040 0000 Prop Addr: 1191 N CATHERINE ST Account: 1055-3960
Owner Info: ANDREWS, JAMES R &; CHALMERS, DUNCAN B; JT ATTN
649 ROSE PARK PLAT "E" 1001
LOT 40 ROSE PARK PLAT E 5786-0006 5966-2478 6388-1546
9407-5983,6657 9481-9558 9702-5345 9829-8641

Prop ID: 08 27 227 043 0000 Prop Addr: 1167 N CATHERINE ST Account: 1055-3963
Owner Info: RAMIREZ, PEDRO &; RAFAEL, LEONARDA; JT ATTN
650 ROSE PARK PLAT "E" 0526
LOT 43 ROSE PARK PLAT E 7760-2259 8801-4778

Prop ID: 08 27 227 045 0000 Prop Addr: 1151 N CATHERINE ST Account: 1055-3965
Owner Info: LONG, LILIANA T ATTN
651 ROSE PARK PL 0824
LOT 45, ROSE PARK, PLAT E 5143-0115 5502-0089

Prop ID: 08 27 228 002 0000 Prop Addr: 1322 N CATHERINE ST Account: 1055-3968
Owner Info: NEIL, DEREK J &; JANALEE; JT ATTN
652 ROSE PARK PLAT E 0714
LOT 22, ROSE PARK PLAT E 4410-193-194 4410-0195 5700-0667
6194-2918 6903-1801 7013-1153 7371-0453 8080-1372 8521-3099
8528-0471 8769-2293

Prop ID: 08 27 228 005 0000 Prop Addr: 1290 N CATHERINE ST Account: 1055-3971
Owner Info: BUSTOS, DOMINGO A ATTN
653 ROSE PARK PLAT "E" 0516
LOT 19 ROSE PARK PLAT E 7103-1585 7825-2594 7825-2594
7826-2858 8598-3464

Prop ID: 08 27 228 009 0000 Prop Addr: 1254 N CATHERINE ST Account: 1055-3975
Owner Info: WESTOVER, BRIAN C ATTN
654 ROSE PARK PLAT E 0505
LOT 15, ROSE PARK PLAT E 4548-0317 5715-2113 6694-2824
6820-0794 7170-2111 8000-0344 8559-8397 8740-4109

Prop ID: 08 27 228 013 0000 Prop Addr: 1224 N CATHERINE ST Account: 1055-3979
Owner Info: CHASE, DAVID D &; BECCIE J; JT ATTN
655 ROSE PARK PLAT "E" 0319
LOT 11 ROSE PARK PLAT E 7431-0530 9698-6537

Prop ID: 08 27 228 016 0000 Prop Addr: 1198 N CATHERINE ST Account: 1055-3982
Owner Info: MENDOZA, JOSE M &; LAURA; JT ATTN
656 ROSE PARK PLAT "E" 0408
LOT 8 ROSE PARK PLAT E 5811-0037 7571-2312



SALT LAKE CITY CORPORATION SPECIAL ASSESSMENT AREA
Notice of Assessment Interest for District L02, Extension 6, SAA 1055

Date Run: 1/8/2013 11:01:50 AM

Page 83 of 116

Prop ID: 08 27 228 018 0000 Prop Addr: 1184 N CATHERINE ST Account: 1055-3984

Owner Info: EVANS, MACK JR; ET AL ATTN

657 0326
 LOT 6, ROSE PARK PLAT E 4855-0145 5575-2612 5595-2337
 5799-1794 5970-0166 6122-0741 6277-2592 6590-1627 8899-0045
 8899-0049 8993-7225 9332-1112 9333-6664 9968-9339 10001-8760
 *** EVANS, MACK JR &
 *** FRISON, DELORES &
 *** VALDEZ, BRANDY V; JT

Prop ID: 08 27 228 022 0000 Prop Addr: 1152 N CATHERINE ST Account: 1055-3988

Owner Info: MARTINEZ, ALFONSO ATTN

658 ROSE PARK PLAT "E" 1120
 LOT 2 ROSE PARK PLAT E 9538-2330

Prop ID: 08 27 228 029 0000 Prop Addr: 1385 W DUPONT AVE Account: 1055-3995

Owner Info: PEDERSEN, CHRISTIAN V & ERRIN J; JY ATTN

659 ROSE PARK PLAT "W" 0722
 LOT 4 ROSE PARK SUB PLAT W 9905-9402 9937-9435

Prop ID: 08 27 228 035 0000 Prop Addr: 1327 N COLORADO ST Account: 1055-4001

Owner Info: BRUNNER, JEREMY D & BUSH, CAITLIN; JT ATTN

660 ROSE PARK PLAT "G" 1029
 LOT 23 ROSE PARK PLAT G 5898-0165 6243-2180 7197-2278

Prop ID: 08 27 228 040 0000 Prop Addr: 1293 N COLORADO ST Account: 1055-4006

Owner Info: CLAYBURN, JACQUELINE C & DON B; TRS ATTN

661 ROSE PARK PLAT "G" 1109
 LOT 28 ROSE PARK PLAT G

Prop ID: 08 27 228 044 0000 Prop Addr: 1253 N COLORADO ST Account: 1055-4010

Owner Info: PAYNE, JASON R ATTN

662 ROSE PARK PLAT "G" 1112
 LOT 32 ROSE PARK PLAT G 9059-5132

Prop ID: 08 27 228 046 0000 Prop Addr: 1233 N COLORADO ST Account: 1055-4012

Owner Info: MANZANARES, RICK L & LORIE L;;JT ATTN

663 ROSE PARK PLAT G 0925
 LOT 34, ROSE PARK PLAT G. 4025-104-105 4444-1106 5455-0447
 7715-1716 7749-1665 9388-6776 9403-4456

Prop ID: 08 27 228 048 0000 Prop Addr: 1213 N COLORADO ST Account: 1055-4014

Owner Info: IRIZARRY, VINCENT ATTN

664 ROSE PARK PLAT "G" 0809
 LOT 36 ROSE PARK PLAT G 6602-1153 6604-2838 8144-0810
 8185-0041 8387-0567 9456-4997

Prop ID: 08 27 228 050 0000 Prop Addr: 1193 N COLORADO ST Account: 1055-4016

Owner Info: PEREZ, GILBERTO & OFELIA; JT ATTN

665 ROSE PARK PLAT "G" 0929
 LOT 38 ROSE PARK PLAT G 6513-2282



SALT LAKE CITY CORPORATION SPECIAL ASSESSMENT AREA
Notice of Assessment Interest for District L02, Extension 6, SAA 1055

Date Run: 1/8/2013 11:01:50 AM

Page 84 of 116

Prop ID: 08 27 228 055 0000 Prop Addr: 1350 W GOODWIN AVE Account: 1055-4021
 Owner Info: GARCIA, MICHAEL I ATTN
 666 ROSE PARK PLAT "G" 1104
 LOT 43 ROSE PARK PLAT G 5468-1166 5670-2739 5670-2740
 5846-1263 5846-1264

Prop ID: 08 27 229 003 0000 Prop Addr: 1346 N COLORADO ST Account: 1055-4024
 Owner Info: HASLAM, MICHAEL G & ANGELA ATTN
 667 ROSE PARK PLAT V 0000
 LOT 14, ROSE PARK SUB PLAT V

Prop ID: 08 27 230 001 0000 Prop Addr: 1329 W DUPONT AVE Account: 1055-4025
 Owner Info: SALINAS, SCOTT P ATTN
 668 ROSE PARK PLAT "G" 1224
 LOT 21, ROSE PARK PLAT G. 7509-2946 8303-7533

Prop ID: 08 27 230 002 0000 Prop Addr: 1328 N COLORADO ST Account: 1055-4026
 Owner Info: HAACKE, JERILYNN ATTN
 669 ROSE PARK PLAT "G" 0604
 LOT 20 ROSE PARK PLAT G 6198-2596

Prop ID: 08 27 230 004 0000 Prop Addr: 1316 N COLORADO ST Account: 1055-4028
 Owner Info: ZAMORA, MARTIN &;PEREZ, PAULA; JT ATTN
 670 ROSE PARK PLAT "G" 0926
 LOT 18 ROSE PARK PLAT G 7483-0706 7484-2089 7503-2493
 7705-1157 854-6039 9644-6688

Prop ID: 08 27 230 005 0000 Prop Addr: 1310 N COLORADO ST Account: 1055-4029
 Owner Info: KALALA, STEPHANE N &;KAMBAJA, HELENE N; TC ATTN
 671 ROSE PARK PLAT "G" 0401
 LOT 17 ROSE PARK PLAT G 8540-8582 9363-7518 9656-6159

Prop ID: 08 27 231 003 0000 Prop Addr: 1268 N COLORADO ST Account: 1055-4033
 Owner Info: KORTMAN, CHRISTOPHER K &;JESSICA M; JT ATTN
 672 ROSE PARK PLAT "G" 0325
 LOT 13 ROSE PARK PLAT G 5996-1419 7618-1838 7746-1220
 9358-6875 9480-1661 9566-8554

Prop ID: 08 27 231 006 0000 Prop Addr: 1238 N COLORADO ST Account: 1055-4036
 Owner Info: THOMPSON, ROCHELE ATTN
 673 ROSE PARK PLAT "G" 0530
 LOT 10 ROSE PARK PLAT G 6413-2090 7968-0938

Prop ID: 08 27 231 008 0000 Prop Addr: 1218 N COLORADO ST Account: 1055-4038
 Owner Info: BICIC, AMIRA ATTN
 674 ROSE PARK PLAT G 0703
 LOT 8, ROSE PARK PLAT G 5189-0978 5713-2770 5843-0382
 6036-1547 7116-1365 7128-2672 7531-0203 8516-0192 8542-3769
 8564-7059



SALT LAKE CITY CORPORATION SPECIAL ASSESSMENT AREA
Notice of Assessment Interest for District L02, Extension 6, SAA 1055

Date Run: 1/8/2013 11:01:50 AM

Page 85 of 116

Prop ID: 08 27 252 003 0000 Prop Addr: 1339 N CAROUSEL ST Account: 1055-4049
 Owner Info: OLSEN, KORY S ATTN
 675 ROSE PARK PLAT G-1 SUB 1218
 LOT 13, ROSE PARK PLAT G-1 4194-0467 6533-1452 6533-1454

Prop ID: 08 27 252 004 0000 Prop Addr: 1327 N CAROUSEL ST Account: 1055-4050
 Owner Info: STEVENSON, CHERYL A ATTN
 676 ROSE PARK PLAT G-1 0701
 LOT 14 ROSE PARK PLAT G-1 7678-0410 7681-1286 7876-0119
 8669-6592

Prop ID: 08 27 252 009 0000 Prop Addr: 1269 N CAROUSEL ST Account: 1055-4055
 Owner Info: FIEFIA, TANIELA K ATTN
 677 ROSE PARK PLAT K-1 0318
 LOT 14, ROSE PARK PLAT K-1 3841-0422 7077-0614 7277-1027
 8305-8259 8341-1429 8350-5196 8447-5605

Prop ID: 08 27 252 010 0000 Prop Addr: 1261 N CAROUSEL ST Account: 1055-4056
 Owner Info: BECK, LI ATTN
 678 ROSE PARK PLAT "K-1" 0127
 LOT 15 ROSE PARK PLAT K 1 6870-0751 9779-2673 9799-2122

Prop ID: 08 27 252 016 0000 Prop Addr: 1209 N CAROUSEL ST Account: 1055-4062
 Owner Info: DANSIE, STEVEN L; TR ATTN
 679 ROSE PARK PLAT "K-1" 0409
 LOT 21 ROSE PARK PLAT K 1 9547-6887 9548-1040 9591-6795

Prop ID: 08 27 252 022 0000 Prop Addr: 1153 N GARNETTE ST Account: 1055-4067
 Owner Info: ADAMS, GERALD F & MARY E ATTN
 680 ROSE PARK PLAT K-1 0000
 LOT 34, ROSE PARK PLAT K-1

Prop ID: 08 27 252 026 0000 Prop Addr: 1121 N GOODWIN CIR Account: 1055-4071
 Owner Info: STEPHENSON, CHARLES D ATTN
 681 ROSE PARK PLAT "K-1" 0226
 LOT 25 ROSE PARK PLAT K 1 7012-1241 7503-2543 8909-3610

Prop ID: 08 27 252 035 0000 Prop Addr: 1065 N GARNETTE ST Account: 1055-4079
 Owner Info: MARTINEZ, JOHN L III & KATHLEEN S; JT ATTN
 682 ROSE PARK PLAT "J-1" 0224
 COM AT NW COR LOT 20 ROSE PARK PLAT J 1 S 21°04'33" E 65.49
 FT N 84°34'27" E 103.92 FT TO STREET NW'LY ALG STREET 92.65
 FT S 69°25'27" W 100.046 FT TO BEG 6795-2610

Prop ID: 08 27 252 043 0000 Prop Addr: 1562 W 1000 N Account: 1055-4086
 Owner Info: SOOKHAI, NANDA ATTN
 683 ROSE PARK PLAT J-1 0816
 LOT 11, ROSE PARK PLAT J-1 4511-829 THRU 834 4511-0835



SALT LAKE CITY CORPORATION SPECIAL ASSESSMENT AREA
Notice of Assessment Interest for District L02, Extension 6, SAA 1055

Date Run: 1/8/2013 11:01:50 AM

Page 86 of 116

Prop ID: 08 27 252 045 0000 Prop Addr: 1025 N GARNETTE ST Account: 1055-4088
 Owner Info: LIVINGSTON, ROBERT C II & GLENDA S; JT ATTN

684 ROSE PARK PL 1212
 LOT 14 ROSE PARK PLAT J 1 EXCEPT COM S 89°51'27" W 20 FT FR
 NE COR SD LOT 14 S 89°51'27" W 92.56 FT S 0°08'33" E 3.5 FT
 N 89°51'27" E 29.8 FT NE'LY 62.76 FT TO BEG. 4952-262
 4952-0263 5770-2008, 2010 5770-2011 6744-0284 7538-1670
 7896-1812

Prop ID: 08 27 253 001 0000 Prop Addr: 1521 W GOODWIN AVE Account: 1055-4093
 Owner Info: PUPUA, TIPILOMA & ENISILA; JT ATTN

685 ROSE PARK PLAT "J-1" 1115
 LOT 10 ROSE PARK PLAT J 1 6907-0318 7546-0482 8816-2375

Prop ID: 08 27 253 004 0000 Prop Addr: 1088 N GARNETTE ST Account: 1055-4096
 Owner Info: WALJE, JAMES R & BRITTNEY; JT ATTN

686 ROSE PARK PLAT "J-1" 0617
 LOT 7 ROSE PARK PLAT J 1 EXCEPT COM AT NW COR SD LOT 7 N
 77°43'27" E 100 FT S 72°43'27" W 47 FT S 82°07'44" W 53.37
 FT TO BEG. 4952-1120 7195-0410 8186-0295 8536-5120 8896-5006
 8991-2438,2441

Prop ID: 08 27 253 006 0000 Prop Addr: 1068 N GARNETTE ST Account: 1055-4098
 Owner Info: GONZALES, BERNADETTE D; ET AL ATTN

687 ROSE PARK PLAT "J-1" 0308
 N 78.5 FT OF LOT 5 ROSE PARK PLAT J 1 6295-1487-1490
 5884-0562 6295-1491 6681-0132 7198-2576 7776-0530 8366-3560
 9957-1119,1121
 *** GONZALES, BERNADETTE D &
 *** MAESTAS, GILBERT S &
 *** FAASOOTAULOA, AZARIA N &
 *** MARTINEZ, JOSEPH A; JT

Prop ID: 08 27 253 017 0000 Prop Addr: 1103 N 1500 W Account: 1055-4108
 Owner Info: CASTEEL, ELLEN K ATTN

688 ROSE PARK PLAT "D" 1103
 LOT 15 BLK 1 ROSE PARK PLAT D 5609-0804 9145-7648 9147-4056

Prop ID: 08 27 253 020 0000 Prop Addr: 1081 N 1500 W Account: 1055-4111
 Owner Info: HERRERA, MIGUEL & MARISELA; JT ATTN

689 ROSE PARK PLAT D 0121
 LOT 12, BLK 1, ROSE PARK PLAT D 4082-0062 7145-2459
 7165-1039 7519-2118 7764-1664 8485-0574,0582

Prop ID: 08 27 253 022 0000 Prop Addr: 1069 N 1500 W Account: 1055-4113
 Owner Info: ENRIQUEZ, JOSE S & DOLORES; JT ATTN

690 ROSE PARK PL 0304
 LOT 10, BLK 1, ROSE PARK PLAT D 5150-0082 7094-0856



SALT LAKE CITY CORPORATION SPECIAL ASSESSMENT AREA
Notice of Assessment Interest for District L02, Extension 6, SAA 1055

Date Run: 1/8/2013 11:01:50 AM

Page 87 of 116

Prop ID: 08 27 253 024 0000 Prop Addr: 1055 N 1500 W Account: 1055-4115
 Owner Info: ZAGAL, HECTOR H ATTN
 691 ROSE PARK PL 1208
 LOT 8 BLK 1 ROSE PARK PLAT D 5274-0391

Prop ID: 08 27 253 026 0000 Prop Addr: 1039 N 1500 W Account: 1055-4117
 Owner Info: GUTIERREZ, MELVIN B & ELIDIA M; JT ATTN
 692 ROSE PARK PLAT "D" 1110
 LOT 6 BLK 1 ROSE PARK PLAT D. 3112-497 3861-0274

Prop ID: 08 27 253 031 0000 Prop Addr: 1003 N 1500 W Account: 1055-4121
 Owner Info: MARTINEZ-TULE, FRANCISCO ATTN
 693 ROSE PARK PLAT "D" 1214
 LOT 1 BLK 1 ROSE PARK PLAT D 5351-1181 5770-0780 6282-1257
 8371-1642 8381-5951 8389-6720 8394-8139 9027-6645 9766-8869

Prop ID: 08 27 276 005 0000 Prop Addr: 1078 N 1500 W Account: 1055-4127
 Owner Info: EUGENE MARTIN & ASSOCIATES LLC ATTN
 694 ROSE PARK PL 0117
 LOT 12, BLK 2, ROSE PARK PLAT D 5150-0072 9871-5027

Prop ID: 08 27 276 006 0000 Prop Addr: 1072 N 1500 W Account: 1055-4128
 Owner Info: J&J WESTERN PROPERTIES, LLC ATTN
 695 ROSE PARK PLAT "D" 0731
 LOT 11, BLK 2, ROSE PARK PLAT D
 4793-463

Prop ID: 08 27 276 008 0000 Prop Addr: 1058 N 1500 W Account: 1055-4130
 Owner Info: BULLER, KATHLEEN M ATTN
 696 0406
 LOT 9, BLK 2, ROSE PARK PLAT D 4903-0233 6123-2824 6132-2825
 7567-0821 8273-6025 8522-2243

Prop ID: 08 27 276 009 0000 Prop Addr: 1050 N 1500 W Account: 1055-4131
 Owner Info: ALLAN, MARK & SHANNON; JT ATTN
 697 ROSE PARK PLAT "D" 0531
 LOT 8 BLK 2 ROSE PARK PLAT D 6413-2882 8687-0479 8753-5795
 9269-3653

Prop ID: 08 27 276 010 0000 Prop Addr: 1044 N 1500 W Account: 1055-4132
 Owner Info: NATALIE ENTERPRISES LLC ATTN
 698 0311
 LOT 7, BLK 2, ROSE PARK PLAT D 4847-1008 7566-2401 9226-5070
 9241-1968,7178 9397-8309

Prop ID: 08 27 276 012 0000 Prop Addr: 1030 N 1500 W Account: 1055-4134
 Owner Info: OCHOA, MARTA ATTN
 699 ROSE PARK PLAT "D" 1010
 LOT 5 BLK 2 ROSE PARK PLAT D 6033-928 6033-0930 6140-1484
 6140-1485 6321-2836 7669-0411 8374-5960 8620-2640 8838-6458
 8913-7575 8913-7595



SALT LAKE CITY CORPORATION SPECIAL ASSESSMENT AREA
Notice of Assessment Interest for District L02, Extension 6, SAA 1055

Date Run: 1/8/2013 11:01:50 AM

Page 88 of 116

Prop ID: 08 27 276 013 0000 Prop Addr: 1026 N 1500 W Account: 1055-4135
 Owner Info: AGUILA, DANIEL &;NANCY H; JT ATTN
 700 ROSE PARK PLAT "D" 0325
 LOT 4, BLK 2, ROSE PARK PLAT D. 5134-622 5134-1030 5904-0608
 6698-1199 7022-0522

Prop ID: 08 27 276 014 0000 Prop Addr: 1020 N 1500 W Account: 1055-4136
 Owner Info: ADAMS, DONNA E; TR ATTN
 701 ROSE PARK PLAT "D" 0403
 LOT 3 BLK 2 ROSE PARK PLAT D 6112-2794

Prop ID: 08 27 276 015 0000 Prop Addr: 1012 N 1500 W Account: 1055-4137
 Owner Info: MENDOZA, MARTIN ATTN
 702 ROSE PARK PLAT D 1202
 LOT 2, BLK 2, ROSE PARK PLAT D 4581-1110 5583-1070 5957-2418
 7479-1171 7903-0121 8158-0823 9025-7914 9825-9336 9847-2259
 9848-0575 9890-6895 9892-6747

Prop ID: 08 27 276 017 0000 Prop Addr: 1473 W GOODWIN AVE Account: 1055-4139
 Owner Info: VAUGHN, TERESA L ATTN
 703 ROSE PARK PLAT "D" 0214
 LOT 17 BLK 2 ROSE PARK PLAT D 3527-492 7252-2376 7270-2670
 8470-4202 8939-4163 9025-7055 9302-0980 9323-5149 9412-6238
 9628-5766,5782

Prop ID: 08 27 276 020 0000 Prop Addr: 1129 N CATHERINE ST Account: 1055-4142
 Owner Info: CARTER, JOHNNIE G ATTN
 704 0000
 BEG 23.5 FT N FR SW COR LOT 6 BLK 5 AMOS ADD N 60 FT E 135
 FT S 60 FT W 135 FT TO BEG. 4962-907, 4969-438, 5090-703

Prop ID: 08 27 276 021 0000 Prop Addr: 1125 N CATHERINE ST Account: 1055-4143
 Owner Info: PEARSON, KEVIN M ATTN
 705 AMOS ADD. 0105
 COM 131.5 FT N FR SW COR LOT 4 BLK 5 AMOS ADD N 60 FT E 135
 FT; S 60 FT; W 135 FT TO BEG. 8586-4746

Prop ID: 08 27 276 024 0000 Prop Addr: 1101 N CATHERINE ST Account: 1055-4146
 Owner Info: WEST, RONALD A &;MARY J; JT ATTN
 706 AMOS ADD. 1112
 COM 11.5 FT N FR SW COR LOT 4 BLK 5 AMOS ADD E 135 FT S 60
 FT W 135 FT N 60 FT TO BEG. 5479-1286 8930-5394

Prop ID: 08 27 276 027 0000 Prop Addr: 1059 N CATHERINE ST Account: 1055-4149
 Owner Info: CHASE, DAVID D &;BECCIE J; JT ATTN
 707 AMOS ADD. 0731
 COM 5 FT N FR SW COR LOT 14 BLK 4 AMOS ADD N 60 FT E 135 FT
 S 60 FT W 135 FT TO BEG 6734-0601 9172-2459



SALT LAKE CITY CORPORATION SPECIAL ASSESSMENT AREA
Notice of Assessment Interest for District L02, Extension 6, SAA 1055

Date Run: 1/8/2013 11:01:50 AM

Page 89 of 116

Prop ID: 08 27 276 028 0000 Prop Addr: 1051 N CATHERINE ST Account: 1055-4150

Owner Info: MARTELLY, GRANTLEY S &;TAHMINA S; JT ATTN

708 AMOS ADD. 0730
 COM 20 FT N FR SW COR LOT 11 BLK 4 AMOS ADD N 60 FT E 135 FT
 S 60 FT; W 135 FT TO BEG. 8581-7163 8589-9382 8685-5339

Prop ID: 08 27 276 029 0000 Prop Addr: 1041 N CATHERINE ST Account: 1055-4151

Owner Info: JONES, ADA A ATTN

709 AMOS ADD. 0918
 COM 10 FT N FR SW COR LOT 9 BLK 4 AMOS ADD N 60 FT E 135 FT
 S 60 FT W 135 FT TO BEG

Prop ID: 08 27 276 030 0000 Prop Addr: 1033 N CATHERINE ST Account: 1055-4152

Owner Info: ENRIQUEZ, SAMUEL &;LEONOR; TC ATTN

710 AMOS ADD 0521
 BEG AT SW COR LOT 7, BLK 4, AMOS ADDITION, N 60 FT; E 135
 FT; S 60 FT; W 135 FT TO BEG. 4757-0710 6334-2939

Prop ID: 08 27 276 031 0000 Prop Addr: 1021 N CATHERINE ST Account: 1055-4153

Owner Info: GUZMAN, GEORGE ATTN

711 AMOS ADD 1211
 BEG 3 FT E OF NE COR LOT 6, BLK 4, AMOS ADD; S 108.9 FT; W
 135 FT; N 108.9 FT; E 135 FT TO BEG. 4112-0339 4726-0452
 6279-2231

Prop ID: 08 27 276 032 0000 Prop Addr: 1011 N CATHERINE ST Account: 1055-4154

Owner Info: HARDY, WILLIAM M DDS &;PATSY; JT ATTN

712 AMOS ADDITION 0611
 COM 3 FT E, 24 FT S FR SE COR LOT 1, BLK 4, AMOS ADD; W 135
 FT; N 108 FT; E 135 FT; S 108 FT TO BEG. 3828-41 3828-0039
 5595-1785 5596-0496

Prop ID: 08 27 277 003 0000 Prop Addr: 1417 W GOODWIN AVE Account: 1055-4157

Owner Info: MATEOS, FABIAN ATTN

713 AMOS ADD. 0319
 COM 110.5 FT E FR NW COR LOT 15 BLK 6 AMOS ADD E 55 FT S
 110.5 FT W 55 FT N 110.5 FT TO BEG 9939-5670 10000-0485

Prop ID: 08 27 277 007 0000 Prop Addr: 1118 N CATHERINE ST Account: 1055-4161

Owner Info: WHITAKER, RALPH E; TR ATTN

714 AMOS ADD. 0811
 COM 3 FT W & 105.5 FT N FR SW COR LOT 8 BLK 6 AMOS ADD N 55
 FT E 141 FT S 55 FT W 141 FT TO BEG. 5660-2979 8859-3777



SALT LAKE CITY CORPORATION SPECIAL ASSESSMENT AREA
Notice of Assessment Interest for District L02, Extension 6, SAA 1055

Date Run: 1/8/2013 11:01:50 AM

Page 90 of 116

Prop ID: 08 27 277 011 0000 Prop Addr: 1426 W 1100 N Account: 1055-4165

Owner Info: PEREZ, BLANCA L; ET AL ATTN

715 AMOS ADD. 0801
 COM 21.5 FT W FR SE COR LOT 5 BLK 6 AMOS ADD W 55 FT N 105.5
 FT; E 55 FT; S 105.5 FT TO BEG. 6128-1236 7665-1281
 7731-1683 8284-2817,2825 8852-3938
 *** PEREZ, BLANCA L &
 *** PEREZ, RODOLFO &
 *** ORTEGA, ROSA; TC

Prop ID: 08 27 277 014 0000 Prop Addr: 1107 N 1400 W Account: 1055-4168

Owner Info: GARCIA, TERESA &; YEIME; JT ATTN

716 AMOS ADD. 1212
 COM 10.5 FT E FR SW COR LOT 2 BLK 6 AMOS ADD E 58.5 FT N
 105.5 FT W 58.5 FT S 105.5 FT TO BEG 4174-0107 5435-1377
 5978-2770 6060-1528 6305-2854 6305-2856 7339-0382 7346-1422
 8877-3008

Prop ID: 08 27 278 001 0000 Prop Addr: 1136 N 1400 W Account: 1055-4169

Owner Info: BLAKE, LES &; CHRISTY B; JT ATTN

717 AMOS ADD. 0927
 BEG 3 FT W FR NW COR LOT 15 BLK 7 AMOS ADD E 67.5 FT S 110.5
 FT W 67.5 FT N 110.5 FT TO BEG 5238-1253 5785-0307 6373-1654
 7532-2821 8532-6824 8888-7662 8978-1785,3472 9021-7129
 9459-6728,7829 9936-0379

Prop ID: 08 27 278 002 0000 Prop Addr: 1357 W GOODWIN AVE Account: 1055-4170

Owner Info: OROZCO, MELINDA M ATTN

718 AMOS ADD. 1204
 COM 6 FT E FR NE COR LOT 15 BLK 7 AMOS ADD W 73.5 FT S 110.5
 FT; E 73.5 FT; N 110.5 FT TO BEG. 6489-2920

Prop ID: 08 27 278 004 0000 Prop Addr: 1118 N 1400 W Account: 1055-4172

Owner Info: RUSSELL, LILLY ANN ATTN

719 AMOS ADD. 0315
 COM 3 FT W & 105.5 FT N FR SW COR LOT 8 BLK 7 AMOS ADD N 55
 FT; E 141 FT; S 55 FT; W 141 FT TO BEG. 8268-5559 9335-6989
 9647-8608

Prop ID: 08 27 278 005 0000 Prop Addr: 1106 N 1400 W Account: 1055-4173

Owner Info: SANCHEZ, EUDOSIO &; VICTOR; JT ATTN

720 AMOS ADD. 0321
 COM 3 FT W FR SW COR LOT 8 BLK 7 AMOS ADD E 67.5 FT N 105.5
 FT W 67.5 FT S 105.5 FT TO BEG. 5626-1151 8891-4318
 9319-4512



SALT LAKE CITY CORPORATION SPECIAL ASSESSMENT AREA
Notice of Assessment Interest for District L02, Extension 6, SAA 1055

Date Run: 1/8/2013 11:01:50 AM

Page 91 of 116

Prop ID: 08 27 278 007 0000 Prop Addr: 1349 W GOODWIN AVE Account: 1055-4175

Owner Info: LEMMON, WILLIAM D ATTN

721 AMOS ADD. 0824
 COM 3 FT E FR NE COR LOT 16 BLK 7 AMOS ADD S 67.5 FT W 141
 FT N 67.5 FT E 141 FT TO BEG 6940-1509 9447-5785,5788
 9507-3181

Prop ID: 08 27 278 010 0000 Prop Addr: 1113 N COLORADO ST Account: 1055-4178

Owner Info: HEROLD, MARK R ATTN

722 AMOS ADD 0000
 BEG E 3 FT & N 67 FT FR SE COR LOT 1, BLK 7, AMOS ADDITION;
 W 141 FT; N 61.5 FT; E 141.5 FT; S 61.5 FT TO BEG. 5079-173
 5077-0819

Prop ID: 08 27 279 001 0000 Prop Addr: 1329 W 1200 N Account: 1055-4180

Owner Info: SPACKMAN, CHAD H ATTN

723 ROSE PARK PLAT "G" 0905
 LOT 6, ROSE PARK PLAT G 5138-1132 5434-2193 5665-2833
 5687-2268 5734-535

Prop ID: 08 27 279 010 0000 Prop Addr: 1124 N COLORADO ST Account: 1055-4187

Owner Info: WILLIAMS, KENNETH R & SHERRY L ATTN

724 AMOS ADD 0000
 BEG N 11.50 FT & W 3 FT FR SW COR LOT 5, BLK 8, AMOS ADD; N
 55 FT; E 143 FT; S 55 FT; W 143 FT TO BEG. 4119-167

1000

Prop ID: 08 27 279 012 0000 Prop Addr: 1332 W 1100 N Account: 1055-4189

Owner Info: SALERNO, JACKIE H & HOMER, JACK K & MERLE S ATTN

725 AMOS ADD 1019
 COM 9 FT W FR SE COR LOT 3, BLK 8, AMOS ADD; W 60 FT; N 99
 FT; E 60 FT; S 99 FT TO BEG 3952-0402

Prop ID: 08 27 280 001 0000 Prop Addr: 1070 N CATHERINE ST Account: 1055-4192

Owner Info: URCINO, ANTONIO & MARGARITA S; TC ATTN

726 AMOS ADD. 1202
 COM 10 FT N & 3 FT W FR NW COR LOT 19 BLK 3 AMOS ADD E 58.5
 FT S 114 FT W 58.5 FT N 114 FT TO BEG 6560-1334 7440-1431
 8626-6039

Prop ID: 08 27 280 002 0000 Prop Addr: 1425 W 1100 N Account: 1055-4193

Owner Info: FLAGSTAR BANK, FSB ATTN

727 AMOS ADD. 1213
 BEG 22.5 FT E & 10 FT N FR NW COR LOT 20, BLK 3, AMOS ADD; E
 55 FT; S 114 FT; W 55 FT; N 114 FT TO BEG. 5548-2797
 7703-1460,1464 7703-1473 9081-1779 9098-4263 9144-302
 9388-1558 9630-5798



SALT LAKE CITY CORPORATION SPECIAL ASSESSMENT AREA

Notice of Assessment Interest for District L02, Extension 6, SAA 1055

Date Run: 1/8/2013 11:01:50 AM

Page 92 of 116

Prop ID: 08 27 280 006 0000 Prop Addr: 1060 N CATHERINE ST Account: 1055-4197

Owner Info: REYES, MARIA L ATTN

728 AMOS ADD. 0616
BEG 3.5 FT N & 3 FT W FR SW COR LOT 18 BLK 3 AMOS ADD N 60
FT E 141 FT S 60 FT W 141 FT TO BEG. 5147-1511 5147-1514
5753-1957 6110-1016 7545-2274 8291-7414

Prop ID: 08 27 280 007 0000 Prop Addr: 1052 N CATHERINE ST Account: 1055-4198

Owner Info: HALL, JON; ET AL ATTN

729 AMOS ADD. 0426
COM 18.5 FT N & 3 FT W FR SW COR LOT 15 BLK 3 AMOS ADD N 60
FT; E 141 FT; S 60 FT; W 141 FT TO BEG. 5660-2578 6262-0218
6762-0220 8307-1948 8336-4588 9483-0491,1650
*** HALL, JON &
*** HALL, YOLANDA R &
*** HALL, DIANE S; JT

Prop ID: 08 27 280 009 0000 Prop Addr: 1034 N CATHERINE ST Account: 1055-4200

Owner Info: SLAUGHTER, JOHN ATTN

730 AMOS ADD. 0429
BEG 3 FT W FR SW COR LOT 11 BLK 3 AMOS ADD N 58.5 FT E 141
FT S 58.5 FT W 141 FT TO BEG. 7241-1120 8732-7183 8750-4160
9102-1763 9104-3603

Prop ID: 08 27 280 011 0000 Prop Addr: 1043 N 1400 W Account: 1055-4202

Owner Info: NAVARRO, GUILLERMO &; GARCIA, ALICA; TC ATTN

731 AMOS ADD. 0306
BEG 18.5 FT N & 3 FT E FR SE COR LOT 30 BLK 3 AMOS ADD N 60
FT W 141 FT S 60 FT E 141 FT TO BEG 4758-0833 5405-2001
6625-1758 6625-1759 7194-2368 7280-0351

Prop ID: 08 27 280 012 0000 Prop Addr: 1035 N 1400 W Account: 1055-4203

Owner Info: GILLEY, PATRICIA B; TR ATTN

732 AMOS ADD. 1211
BEG 10 FT N & 3 FT E FR SE COR LOT 32 BLK 3 AMOS ADD N 58.5
FT W 141 FT S 58.5 FT E 141 FT TO BEG. 4496-1107 5205-0461
5763-1758 8571-6116

Prop ID: 08 27 280 013 0000 Prop Addr: 1027 N 1400 W Account: 1055-4204

Owner Info: GARCIA, MARCIAL &; ANA M; JT ATTN

733 AMOS ADD. 0518
BEG 6 FT W FR SW COR OF LOT 34, BLK 3, AMOS ADDITION; N 60
FT; E 141 FT; S 60 FT; W 141 FT TO BEG. 5186-1399 5422-1511
5495-2037 6895-0080,0081,0083 7577-0301 8244-684

Prop ID: 08 27 281 001 0000 Prop Addr: 1060 N 1400 W Account: 1055-4206

Owner Info: PLATA, JORGE O ATTN

734 AMOS ADD. 0617
COM 10 FT N FR NE COR LOT 20 BLK 2 AMOS ADD W 67.5 FT S 114
FT; E 67.5 FT; N 114 FT TO BEG. 6271-2479,2481 8593-9341



SALT LAKE CITY CORPORATION SPECIAL ASSESSMENT AREA
Notice of Assessment Interest for District L02, Extension 6, SAA 1055

Date Run: 1/8/2013 11:01:50 AM

Page 93 of 116

Prop ID: 08 27 281 005 0000 Prop Addr: 1036 N 1400 W Account: 1055-4210

Owner Info: GROVER, STACIE R & SHAD T; JT ATTN

735 AMOS ADD. 0616
 N 16.5 FT OF LOT 13 ALL LOT 14 & S 18.5 FT OF LOT 15 BLK 2
 AMOS ADD TOGETHER WITH VACATED STREET ABUTTING ON W & 1/2
 VACATED ALLEY ABUTTING ON E. 4552-1380 4972-0748 5336-0797
 7385-2800 8365-0209

Prop ID: 08 27 281 010 0000 Prop Addr: 1065 N COLORADO ST Account: 1055-4215

Owner Info: WADE, HAROLD R, JR ATTN

736 AMOS ADD. 0000
 COM 28 FT N FR SW COR LOT 23 BLK 2 AMOS ADD W 6 FT N 60 FT E
 141 FT S 60 FT W 135 FT TO BEG

Prop ID: 08 27 281 012 0000 Prop Addr: 1051 N COLORADO ST Account: 1055-4217

Owner Info: MOTTER, THOMAS F & JERRY A; JT ATTN

737 AMOS ADD. 0201
 COM 18.5 FT N FR SW COR LOT 30 BLK 2 AMOS ADD W 6 FT N 60 FT
 E 141 FT S 60 FT W 135 FT TO BEG. 8888-3182 9234-8215

Prop ID: 08 27 281 014 0000 Prop Addr: 1035 N COLORADO ST Account: 1055-4219

Owner Info: SINJU, SINJU B ATTN

738 AMOS ADD. 0606
 COM 1.75 FT N & 6 FT W FR SW COR LOT 34 BLK 2 AMOS ADD N
 56.75 FT; E 141 FT; S 56.75 FT; W 141 FT TO BEG. 5617-0485
 5712-1748 8406-4715,4717,4719 8728-8050 8760-1579 9112-0772

Prop ID: 08 27 281 016 0000 Prop Addr: 1019 N COLORADO ST Account: 1055-4221

Owner Info: RODRIGUEZ, MARIO ATTN

739 AMOS ADD. 0831
 COM 83.5 FT N FR SE COR LOT 1 BLK 2 AMOS ADD W 138 FT N
 53.75 FT E 141 FT S 53.75 FT W 3 FT TO BEG 9549-6692

Prop ID: 08 27 281 017 0000 Prop Addr: 1013 N COLORADO ST Account: 1055-4222

Owner Info: NIELSEN, NELDEN C JR & PEGGY L; JT ATTN

740 AMOS ADD. 1129
 COM 30 FT N FR SE COR LOT 1 BLK 2 AMOS ADD W 138 FT N 53.50
 FT E 141 FT S 53.50 FT W 3 FT TO BEG 5440-1623 6350-0245
 9524-6462,6466

Prop ID: 08 27 282 009 0000 Prop Addr: 1332 W 1000 N Account: 1055-4232

Owner Info: GALDEAN, DARLA M ATTN

741 1010
 BEG W 3 FT FR SW COR LOT 2, BLK 1, AMOS ADDITION, S 24 FT; W
 66 FT; N 126.5 FT; E 66 FT; S 102.5 FT TO BEG. 4876-452
 5239-0085 6290-1494 7488-0132

Prop ID: 08 27 402 002 0000 Prop Addr: 1555 W 1000 N Account: 1055-4731

Owner Info: SALT LAKE CITY; CORPORATION ATTN PROPERTY MANAGEMENT

742 OAKLEY 0401
 N 13 FT LOT 8 & LOTS 9, 10 11 & 12, BLK 25, OAKLEY



SALT LAKE CITY CORPORATION SPECIAL ASSESSMENT AREA
Notice of Assessment Interest for District L02, Extension 6, SAA 1055

Date Run: 1/8/2013 11:01:50 AM

Page 94 of 116

Prop ID: 08 27 402 003 0000 Prop Addr: 951 N CORNELL ST Account: 1055-4732
 Owner Info: SALT LAKE CITY ATTN PROPERTY MANAGEMENT

743 OAKLEY 0516
 LOTS 1 TO 7 INCL & S 12 FT OF LOT 8, BLK 25, OAKLEY SUB.

1033

Prop ID: 08 27 402 004 0000 Prop Addr: 925 N CORNELL ST Account: 1055-4733
 Owner Info: SALT LAKE CITY;CORPORATION ATTN PROPERTY MANAGEMENT

744 BYERS AND TOLLES ADD. 0401
 BLK 4 BYERS & TOLLES ADD TOGETHER WITH VACATED ALLEY
 ABUTTING ON W

Prop ID: 08 27 403 006 0000 Prop Addr: 875 N CORNELL ST Account: 1055-4738
 Owner Info: SALT LAKE CITY;CORPORATION ATTN PROPERTY MANAGEMENT

745 0401
 BEG NE COR BLK 37, OAKLEY PARK SUB; S 0°00'55" E 300.97 FT;
 N 89°59'30" W 419.04 FT; S 1°57'06" E 314.666 FT; S 2°20'33"
 E 142.21 FT; N 71°10'40" W 16.14 FT; N 2 FT; N 83°22' W 40
 FT TO E BANK OF JORDAN RIVER; N'LY ALG SD BANK 745.73 FT TO
 N BDY LINE SD BLK 37; S 89°59'30" E 454 FT M OR L TO BEG.
 3.61 AC M OR L. (INCLUDES LOTS 1 THRU 18, OAKLEY PARK SUB)
 5427-2785

1052

Prop ID: 08 27 426 002 0000 Prop Addr: 1521 W 1000 N Account: 1055-4740
 Owner Info: LOWE, GAIL R ATTN

746 OAKLEY 0325
 E 45 FT OF LOTS 13 TO 16 INCL BLK 24 OAKLEY TOGETHER WITH
 1/2 VACATED ALLEY ABUTTING ON E

Prop ID: 08 27 426 006 0000 Prop Addr: 942 N CORNELL ST Account: 1055-4744
 Owner Info: AVDIU, ALI & BAHRIJE & BURHAN & IRFAN; JT ATTN

747 BYERS & TOLLES ADD 0223
 LOTS 11, 12 & N 1 FT OF LOT 10, BLK 3, BYERS & TOLLES ADD
 TOGETHER WITH 1/2 VACATED ALLEY ABUTTING ON THE E 4428-999
 4428-1000 5702-164 5702-0166 5970-0208 5979-1783 6162-0483
 6235-1830 6292-0310 6338-0594 7550-2570 8569-7011

Prop ID: 08 27 426 007 0000 Prop Addr: 922 N CORNELL ST Account: 1055-4745
 Owner Info: MARTINEZ, VICENTE ATTN

748 0801
 N 12 1/2 FT OF LOT 8 & ALL LOT 9 & S 24 FT OF LOT 10, BLK 3,
 BYERS & TOLLES ADD. TOGETHER WITH 1/2 VACATED ALLEY ABUTTING
 E. 4692-1133 4891-0313 6272-1358 7042-1248 7067-0567
 7908-2856 7968-0580 8889-8536 9018-0245 9021-1610 9218-7342
 9252-3485



SALT LAKE CITY CORPORATION SPECIAL ASSESSMENT AREA
Notice of Assessment Interest for District L02, Extension 6, SAA 1055

Date Run: 1/8/2013 11:01:50 AM

Page 95 of 116

Prop ID: 08 27 426 010 0000 Prop Addr: 1522 W 900 N Account: 1055-4748

Owner Info: ESTRADA, LUIS J ATTN

749 BYERS & TOLLES ADD 0504
 THE E 45 FT OF LOTS 2 THRU 5, BLK 3, BYERS & TOLLES ADD,
 TOGETHER WITH 1/2 VACATED ALLEY ABUTTING ON E & N 5.95 FT OF
 VACATED STREET ABUTTING ON S. 3878-315 3878-0316, 6052-2017
 6052-2019 7328-0037 7502-1793,1797 7502-1799

Prop ID: 08 27 426 011 0000 Prop Addr: 947 N 1500 W Account: 1055-4749

Owner Info: CRAWFORD, FORREST C ATTN

750 OAKLEY 0420
 N 12.5 FT OF LOT 5 & ALL LOTS 6 & 7 BLK 24 OAKLEY TOGETHER
 WITH 1/2 VACATED ALLEY ABUTTING ON W 6272-1683, 1684
 6272-1689 7052-1512 7068-2838,2840

Prop ID: 08 27 426 012 0000 Prop Addr: 941 N 1500 W Account: 1055-4750

Owner Info: LEDESMA, JOSE ATTN

751 OAKLEY 0602
 LOTS 3 & 4 & S 12.5 FT OF LOT 5 BLK 24 OAKLEY TOGETHER WITH
 1/2 VACATED ALLEY ABUTTING ON W. 6358-2565 8262-7687
 8530-0231 8858-1852 8884-4336 8910-6917

Prop ID: 08 27 426 016 0000 Prop Addr: 917 N 1500 W Account: 1055-4754

Owner Info: OUZTS, CARLTON L & BEVERLY L; JT ATTN

752 BYERS AND TOLLES ADD. 1115
 S 22 FT OF LOT 17 ALL LOT 18 & N 13 FT OF LOT 19 BLK 3 BYERS
 & TOLLES ADD TOGETHER WITH 1/2 VACATED ALLEY ABUTTING ON W
 5964-0068 6043-1778 7045-1129

Prop ID: 08 27 426 017 0000 Prop Addr: 911 N 1500 W Account: 1055-4755

Owner Info: DANSIE, SUSAN K; TR;(SKD TR) ATTN

753 BYERS AND TO 0216
 S 12 FT OF LOT 19 ALL LOT 20 & N 23 FT OF LOT 21 BLK 3 BYERS
 & TOLLES ADD TOGETHER WITH 1/2 VACATED ALLEY ABUTTING ON W.
 4430-648 5180-0750 5697-2352 7571-0204 8964-1249

Prop ID: 08 27 427 006 0000 Prop Addr: 891 N 1500 W Account: 1055-4760

Owner Info: CAMPBELL, SHERYL L ATTN

754 OAKLEY PARK 1203
 THE N 4 FT OF LOT 15, ALL LOTS 16 & 17, BLK 38, OAKLEY PARK,
 TOGETHER WITH 1/2 VACATED ALLEY ABUTTING ON W & 6 FT OF
 VACATED STREET ABUTTING LOT 17 ON N. 3909-0270 8313-0872
 8618-4593 9088-1158

Prop ID: 08 27 427 007 0000 Prop Addr: 887 N 1500 W Account: 1055-4761

Owner Info: LEITNER, MICHAEL J & BRITTNEY S; JT ATTN

755 OAKLEY PARK 1231
 THE N 14.5 FT OF LOT 13, ALL LOT 14 & THE S 21 FT OF LOT 15,
 BLK 38, OAKLEY PARK TOGETHER WITH 1/2 VACATED ALLEY
 ABUTTING ON W 4599-1489 5569-0417 8108-0332 8625-6757
 9486-1345



SALT LAKE CITY CORPORATION SPECIAL ASSESSMENT AREA
Notice of Assessment Interest for District L02, Extension 6, SAA 1055

Date Run: 1/8/2013 11:01:50 AM

Page 96 of 116

Prop ID: 08 27 427 009 0000 Prop Addr: 879 N 1500 W Account: 1055-4763
 Owner Info: NELSON, REBECCA ATTN

756 OAKLEY PARK 1009
 N 15.5 FT OF LOT 9 ALL LOT 10 & S 9.5 FT OF LOT 11 BLK 38
 OAKLEY PARK TOGETHER WITH 1/2 VACATED ALLEY ABUTTING ON W
 6022-2930 7738-2749 8782-2885

1100

Prop ID: 08 27 428 001 0000 Prop Addr: 970 N 1500 W Account: 1055-4770
 Owner Info: BONNER, BRIAN & MICHELLE; JT ATTN

757 OAKLEY 0916
 LOTS 13 & 14, BLK 23, OAKLEY. TOGETHER WITH 1/2 VACATED
 ALLEY ABUTTING ON E. 4433-446, 5026-704 5304-0612 5482-0874
 6369-0296 7233-1560 8459-8614, 8616 9106-7751 9142-3348

Prop ID: 08 27 428 007 0000 Prop Addr: 928 N 1500 W Account: 1055-4776
 Owner Info: WALDRON, PEGGY B ATTN

758 BYERS AND TOLLES ADD. 1228
 N 1 FT OF LOT 10 ALL LOT 11 & S 23 FT OF LOT 12 BLK 2 BYERS
 & TOLLES ADD TOGETHER WITH 1/2 VACATED ALLEY ABUTTING ON E
 6098-2422 6289-757, 759, 761

Prop ID: 08 27 428 009 0000 Prop Addr: 918 N 1500 W Account: 1055-4778
 Owner Info: VREDEVELD, HARRY & CHRISTINE; JT ATTN

759 BYERS & TOLLES ADD 1129
 N 10 FT OF LOT 6 & ALL LOT 7 & S 14 FT OF LOT 8, BLK 2,
 BYERS & TOLLES ADD. ALSO BEG N 15 FT FR SE COR SD LOT 6; N
 49 FT; E 5.5 FT; S 49 FT; W 5.5 FT TO BEG 4743-1078
 5759-1260 5772-1459 .

Prop ID: 08 27 428 010 0000 Prop Addr: 912 N 1500 W Account: 1055-4779
 Owner Info: OROZCO, ERNESTO ATTN

760 BYERS & TOLLES ADD 0906
 THE N 4 FT OF LOT 3, ALL LOTS 4 & 5, & THE S 15 FT OF LOT 6,
 BLK 2, BYERS & TOLLES ADD. TOGETHER WITH 1/2 VACATED ALLEY
 ABUTTING ON E. 4035-404, 405 4751-0633 6465-1513 7035-1162
 9294-7533

Prop ID: 08 27 428 011 0000 Prop Addr: 906 N 1500 W Account: 1055-4780
 Owner Info: MAJORS, GEORGE P ATTN

761 0131
 THE N 28 FT OF LOT 2 & S 21 FT LOT 3, BLK 2, BYERS & TOLLES
 ADDITION. TOGETHER WITH 1/2 VACATED ALLEY ABUTTING E.
 4901-0611 5602-2115 6874-1936 7725-1279 7755-1066 8371-5310
 8373-1330 8639-0398

Prop ID: 08 27 428 013 0000 Prop Addr: 892 N 1500 W Account: 1055-4782
 Owner Info: BLANCO, BRENDA A P ATTN

762 OAKLEY PARK 0520
 BEG 5 FT N FR NW COR LOT 18, BLK 39, OAKLEY PARK; S 49 FT E
 130.5 FT N 49 FT W 130.5 FT TO BEG. 5163-1058 9103-5827
 9817-6049

BK 10099 PG 8833



SALT LAKE CITY CORPORATION SPECIAL ASSESSMENT AREA
Notice of Assessment Interest for District L02, Extension 6, SAA 1055

Date Run: 1/8/2013 11:01:50 AM

Page 97 of 116

Prop ID: 08 27 428 014 0000 Prop Addr: 888 N 1500 W Account: 1055-4783

Owner Info: ROLLER, FLOYD W & BARBARA K; JT ATTN

763 OAKLEY PARK 0713
 THE S 2 FT OF LOT 19, ALL LOTS 20 & 21, & THE N 1 FT OF LOT
 22, BLK 39, OAKLEY PARK, TOGETHER WITH 1/2 VACATED ALLEY
 ABUTTING ON E. 3934-0056 5697-1923 5756-0589 6163-0693
 8351-8889 9840-1683

Prop ID: 08 27 428 018 0000 Prop Addr: 862 N 1500 W Account: 1055-4787

Owner Info: ROTTLAENDER, JASON ATTN

764 OAKLEY PARK 0426
 S 5 FT OF LOT 28 & ALL LOTS 29 & 30 BLK 39 OAKLEY PARK
 TOGETHER WITH 1/2 VACATED ALLEY ABUTTING ON E 5565-1865
 6490-2118 7430-0592 8653-2688

Prop ID: 08 27 428 020 0000 Prop Addr: 965 N CATHERINE ST Account: 1055-4789

Owner Info: JONES, RHETT ATTN

765 OAKLEY ADD. 1017
 LOTS 9 & 10, BLK 23, OAKLEY ADD. TOGETHER WITH 1/2 VACATED
 ALLEY ABUTTING ON W 4511-0959 6722-2560 7241-2722

Prop ID: 08 27 428 021 0000 Prop Addr: 955 N CATHERINE ST Account: 1055-4790

Owner Info: CHRISTENSEN, DEBBIE ATTN

766 OAKLEY ADDITION 0508
 LOT 7 & 8, BLK 23, OAKLEY ADDITION. TOGETHER WITH 1/2
 VACATED ALLEY ABUTTING ON W. 4770-14 4770-0015 6585-1606,
 6119-0922 7692-0265,0267 8277-7006

Prop ID: 08 27 428 025 0000 Prop Addr: 935 N CATHERINE ST Account: 1055-4794

Owner Info: SLEATER, NILLA & ZVONARIC, AUTUMN; JT ATTN

767 0822
 LOTS 15 & 16, BLK 2, BYERS & TOLLES ADDITION 4952-1071
 6149-2321 7336-0768 7793-0614 8978-1058 9183-8810 9230-2719
 9257-7629 9406-5113

Prop ID: 08 27 428 028 0000 Prop Addr: 905 N CATHERINE ST Account: 1055-4797

Owner Info: COOPER, DONNA D ATTN

768 BYERS AND TOLLES ADD. 0923
 N 33 FT OF LOT 1 & S 21 FT OF LOT 22 BLK 2 BYERS & TOLLES
 ADD TOGETHER WITH 1/2 VACATED ALLEY ABUTTING ON W ELIZABETH
 L SMITH T D. 7933-1858 9707-2127 9754-8701,8703

Prop ID: 08 27 428 029 0000 Prop Addr: 899 N CATHERINE ST Account: 1055-4798

Owner Info: MUNOZ, FILOGONIO H ATTN

769 BYERS AND TOLLES ADD. 0408
 BEG 3 FT N FR SE COR LOT 1 BLK 2 BYERS & TOLLES ADD S 68.87
 FT WLY 130.5 FT N 69.33 FT E'LY 130.5 FT TO BEG. 0.21 AC M
 OR L. 4702-0234 5380-1152 6231-1024 7541-0091 8391-6961
 8451-6471 8933-1741 8942-5594 8973-0931 8973-0933



SALT LAKE CITY CORPORATION SPECIAL ASSESSMENT AREA
Notice of Assessment Interest for District L02, Extension 6, SAA 1055

Date Run: 1/8/2013 11:01:50 AM

Page 98 of 116

Prop ID: 08 27 428 032 0000 Prop Addr: 877 N CATHERINE ST Account: 1055-4801

Owner Info: BRUENGER, ALEX & ANGELA; JT ATTN

770 OAKLEY PARK 0511
 N 22 FT OF LOT 11 ALL LOT 12 & S 12 FT OF LOT 13 BLK 39
 OAKLEY PARK TOGETHER WITH 1/2 VACATED ALLEY ABUTTING ON W
 7400-2685 9607-6729

Prop ID: 08 27 428 033 0000 Prop Addr: 871 N CATHERINE ST Account: 1055-4802

Owner Info: HERMOSA, FAUSTINO G & GUADARRAMA, ARACELI; JT ATTN

771 OAKLEY PARK 1114
 N 22 FT OF LOT 9 ALL LOT 10 & S 3 FT OF LOT 11 BLK 39 OAKLEY
 PARK TOGETHER WITH 1/2 VACATED ALLEY ABUTTING ON W.
 4505-1204, 5118-1219 5212-0600 5416-2923 5651-1392 5799-0817
 7409-2674 7929-1629 8014-2495

Prop ID: 08 27 428 035 0000 Prop Addr: 861 N CATHERINE ST Account: 1055-4804

Owner Info: GARDNER, BRENN A ATTN

772 OAKLEY PARK 0526
 N 13 FT OF LOT 4 ALL LOT 5 & S 21 FT OF LOT 6 BLK 39 OAKLEY
 PARK TOGETHER WITH 1/2 VACATED ALLEY ABUTTING ON W

Prop ID: 08 27 429 003 0000 Prop Addr: 952 N CATHERINE ST Account: 1055-4810

Owner Info: KEATE, JOELLE G ATTN

773 OAKLEY 0418
 LOTS 17 18 & 19 BLK 22 OAKLEY TOGETHER WITH 1/2 VACATED
 ALLEY ABUTTING ON E. 4071-145, 147 4570-0973 5554-0108
 6265-2492 6831-0901 7435-0848 7596-0507 8615-6028

Prop ID: 08 27 429 005 0000 Prop Addr: 946 N CATHERINE ST Account: 1055-4812

Owner Info: MAGERA, RUDOLPH V ATTN

774 OAKLEY 0223
 LOTS 23 & 24 BLK 22 OAKLEY TOGETHER WITH 1/2 VACATED ALLEY
 ABUTTING ON E. 5155-1189, 5237-947, 946, 945, 939, 937, 943,
 941 5237-0948 5422-2372 5447-2948 6509-1839

Prop ID: 08 27 429 008 0000 Prop Addr: 920 N CATHERINE ST Account: 1055-4815

Owner Info: STANFIELD INVESTMENT; PROPERTIES LLC ATTN

775 BYERS AND TOLLES ADD. 0515
 LOTS 7 & 8 BLK 1 BYERS & TOLLES ADD TOGETHER WITH 1/2
 VACATED ALLEY ABUTTING ON E 5643-1512 6089-0973 6707-1923
 7002-1619 7062-1463 7166-2122 8685-3938

Prop ID: 08 27 429 012 0000 Prop Addr: 886 N CATHERINE ST Account: 1055-4819

Owner Info: CHATWIN, TRAVIS A & APRIL D; JT ATTN

776 OAKLEY PARK 0326
 LOTS 18 & 19 & N 19 FT OF LOT 20 BLK 40 OAKLEY PARK TOGETHER
 WITH 1/2 VACATED ALLEY ABUTTING ON E. 6415-0715



SALT LAKE CITY CORPORATION SPECIAL ASSESSMENT AREA
Notice of Assessment Interest for District L02, Extension 6, SAA 1055

Date Run: 1/8/2013 11:01:50 AM

Page 99 of 116

Prop ID: 08 27 429 016 0000 Prop Addr: 866 N CATHERINE ST Account: 1055-4823
 Owner Info: HEATON, KAREN A ATTN

777 OAKLEY PARK 0705
 S 3 FT OF LOT 26 ALL LOTS 27 & 28 & N 6 FT OF LOT 29 BLK 40
 OAKLEY PARK TOGETHER WITH 1/2 VACATED ALLEY ABUTTING ON E
 5677-0207 5974-1677 9385-8284

Prop ID: 08 27 429 027 0000 Prop Addr: 905 N 1400 W Account: 1055-4832
 Owner Info: ENRIQUEZ-GARCIA, JESUS & EMROQUEZ, BLANCA E; JT ATTN

778 BYERS AND TOLLES ADD. 1015
 LOTS 1 & 22 BLK 1 BYERS & TOLLES ADD TOGETHER WITH 1/2
 VACATED ALLEY ABUTTING ON W 5571-2222 6980-1748 7396-2866
 8048-1974 8194-2101

Prop ID: 08 27 429 030 0000 Prop Addr: 881 N 1400 W Account: 1055-4835
 Owner Info: MALIA, ART ATTN

779 OAKLEY PARK 0712
 ALL LOTS 13 & 14 & S 9 FT OF LOT 15 BLK 40 OAKLEY PARK
 TOGETHER WITH 1/2 VACATED ALLEY ABUTTING ON W 8475-8584

Prop ID: 08 27 429 033 0000 Prop Addr: 865 N 1400 W Account: 1055-4838
 Owner Info: FARNSWORTH, NIELS J & CINDY L; JT ATTN CINDY TRUJILLO

780 OAKLEY PARK 1211
 N 10 FT OF LOT 6 ALL LOT 7 & S 22 FT OF LOT 8 BLK 40 OAKLEY
 PARK TOGETHER WITH 1/2 VACATED ALLEY ABUTTING ON W 6989-0186

Prop ID: 08 27 429 037 0000 Prop Addr: 1414 W TALISMAN DR Account: 1055-4842
 Owner Info: TAYLOR, THOMAS K & APRIL; JT ATTN

781 OAKLEY PARK 1231
 W 53.5 FT OF LOTS 1 2 & 3 & W 53.5 FT OF S 15 FT OF LOT 4
 BLK 40 OAKLEY PARK TOGETHER WITH 1/2 VACATED ALLEY ABUTTING
 ON W 9538-1289,1291,6343

Prop ID: 08 27 429 038 0000 Prop Addr: 1406 W TALISMAN DR Account: 1055-4843
 Owner Info: WATSON, AMANDA ATTN

782 0829
 E 69 FT OF LOTS 1 2 & 3 & E 69 FT OF S 15 FT OF LOT 4 BLK 40
 OAKLEY PARK 4869-0034 5951-2871, 2875 5951-2877 6294-1584
 6294-1587 6602-1855 8065-2634 8507-5220,5234 9920-2121

Prop ID: 08 27 430 004 0000 Prop Addr: 930 N 1400 W Account: 1055-4848
 Owner Info: VAZQUEZ, JOSUE ATTN

783 0111
 S 23.5 FT OF LOT 15 ALL LOT 16 & N 11.5 FT OF LOT 17 BLK 2
 KABIS & MYERS TOGETHER WITH 1/2 VACATED ALLEY ABUTTING ON E
 4848-0923 5426-0136 6326-1388,1390 6326-1392 8059-0668
 8174-2826,2828



SALT LAKE CITY CORPORATION SPECIAL ASSESSMENT AREA
Notice of Assessment Interest for District L02, Extension 6, SAA 1055

Date Run: 1/8/2013 11:01:50 AM

Page 100 of 116

Prop ID: 08 27 430 008 0000 Prop Addr: 900 N 1400 W Account: 1055-4852
 Owner Info: PALESTINO, JOSE L &;SOFIA; JT ATTN

784 KABIS AND MY 0606
 S 17 FT OF LOT 24 BLK 2 KABIS & MYERS & BEG AT SE COR SD LOT
 24 S 43 FT W 140 FT N 43 FT E 140 FT TO BEG TOGETHER WITH
 1/2 VACATED ALLEY ABUTTING ON E. 4624-190 5232-0945
 6375-0599 6807-2622 8370-9362 8370-9371 8439-6562 8593-5380

Prop ID: 08 27 430 019 0000 Prop Addr: 945 N COLORADO ST Account: 1055-4863
 Owner Info: GALES, JAMES A ATTN

785 0807
 LOTS 3 & 4, BLK 21, OAKLEY SUB. TOGETHER WITH 1/2 VACATED
 ALLEY ABUTTING ON W. 5151-338 5153-0983 5508-1112 5701-2780
 9752-6955

1200

Prop ID: 08 27 430 021 0000 Prop Addr: 937 N COLORADO ST Account: 1055-4865
 Owner Info: JENSEN, BRIAN C ATTN

786 KABIS & MYERS SUB 0316
 LOTS 11 & 12, BLK 2, KABIS & MEYERS SUB. TOGETHER WITH 1/2
 VACATED ALLEY ABUTTING ON W 4633-0353 5465-0006 6269-0642
 6568-0357 6610-0779 6624-2167 6662-1103 6739-1906 6911-2818
 8968-6139

Prop ID: 08 27 430 022 0000 Prop Addr: 931 N COLORADO ST Account: 1055-4866
 Owner Info: ALCALA, DANIELLE &;DANJUMA; JT ATTN

787 KABIS & MYERS SUB 1118
 LOTS 9 & 10, BLK 2, KABIS & MYERS SUB. TOGETHER WITH 1/2
 VACATED ALLEY ABUTTING ON W. 4303-251 4745-0959 5558-1909
 6578-1010 6851-2082 7320-1044 8304-2364 8956-3233 8971-7650
 9535-0569

Prop ID: 08 27 430 026 0000 Prop Addr: 907 N COLORADO ST Account: 1055-4870
 Owner Info: OLSEN, BONNIE E ATTN

788 0803
 LOTS 1 & 2 BLK 2 KABIS & MYERS TOGETHER WITH N 6 FT OF
 VACATED STREET ABUTTING ON S & 1/2 VACATED ALLEY ABUTTING ON
 W. 4913-1035. 4937-977. 4968-173,4959-1304 7650-1055
 7746-1201 7782-0241 7835-1996 8269-4116

Prop ID: 08 27 454 003 0000 Prop Addr: 1553 W TALISMAN DR Account: 1055-4947
 Owner Info: KIDD, GERALD J &;RENEE; JT ATTN

789 0605
 LOT 9, TALISMAN DRIVE SUB 4973-0835

Prop ID: 08 27 454 006 0000 Prop Addr: 1570 W ROSE PARK CIR Account: 1055-4949
 Owner Info: OLAGUE, MIGUEL A &;MARIA S; JT ATTN

790 ROSE PARK CIR 0629
 LOT 5, ROSE PARK CIRCLE 4787-0994 5428-1588 6503-0088
 6554-2624 7896-1437 8009-1329



SALT LAKE CITY CORPORATION SPECIAL ASSESSMENT AREA
Notice of Assessment Interest for District L02, Extension 6, SAA 1055

Date Run: 1/8/2013 11:01:50 AM

Page 101 of 116

Prop ID: 08 27 454 007 0000 Prop Addr: 1556 W ROSE PARK CIR Account: 1055-4950

Owner Info: BAACK, STUART W &;KIMBERLE D; JT ATTN

791 ROSE PARK CIRCLE 1026
 LOT 3 & S 10 FT OF LOT 4 ROSE PARK CIRCLE 5670-1671
 5670-1673 7383-2619 8282-8362 8285-0252 9476-6807 9524-4175
 9645-1952 9658-7552 9772-9266

Prop ID: 08 27 454 009 0000 Prop Addr: 1557 W ROSE PARK CIR Account: 1055-4952

Owner Info: SLEATER, PHYLLIS L ATTN PHYLLIS MIDDLETON

792 ROSE PARK CIRCLE 0000
 LOT 2, ROSE PARK CIRCLE

Prop ID: 08 27 454 011 0000 Prop Addr: 1476 W 600 N Account: 1055-4954

Owner Info: SALT LAKE CITY CORP ATTN PROPERTY MANAGEMENT

793 0402
 BEG AT SW COR LOT 1 CATHERINE CIRCLE SUB N 0°0'55" W 214.5
 FT; S 89°59'30" E 335.37 FT; N 297 FT; W 559 FT; N 160.4 FT;
 N 34°34' E 211.5 FT; E 20 FT; N 66 FT; NW'LY ALG OLD JO DAN
 RIVER BANK TO NW COR OF LOT 38, BLK 32, OAKLEY PARK; ALG
 CURVE TO R TO SE COR OF LOT 1, ROSE PARK CIRCLE; N 79° W
 121.7 FT; N 71°09' W 122 FT; N 71°10'40" W 192 FT; N 2 FT; N
 83°22' W 40 FT; S'LY ALG JORDAN RIVER TO 600 NORTH; SE'LY
 ALG 600 NORTH TO BEG. 26 AC M OR L.

Prop ID: 08 27 476 001 0000 Prop Addr: 850 N CORNELL ST Account: 1055-4957

Owner Info: OBIED, MARWA C; ET AL ATTN

794 0718
 LOTS 18, 19 & 20, BLK 34, OAKLEY PARK SUB. TOGETHER WITH 1/2
 VACATED ALLEY ABUTTING ON E. 5009-396 5236-0169 5878-170,
 171 5878-0176 6127-2300 6168-2649 6177-1664 6623-1479
 7555-2535 8251-7718 9053-2599 9170-7892,7893 9280-2936
 9305-7208
 *** BAXTER, LEONA G; 1/3 INT (BK 1063-493)
 *** OBIED, MARWA C; TR 2/3 INT (MOLT)

Prop ID: 08 27 476 002 0000 Prop Addr: 838 N CORNELL ST Account: 1055-4958

Owner Info: LAFO, MARY ROSE E &;EDGAR, MARIE; TC ATTN

795 1108
 LOTS 21 22 23 & N 14 FT OF LOT 24 BLK 34 OAKLEY PARK
 TOGETHER WITH 1/2 VACATED ALLEY ABUTTING ON E 4913-0344
 5495-1397 5503-2916 8321-1545

Prop ID: 08 27 476 006 0000 Prop Addr: 843 N 1500 W Account: 1055-4962

Owner Info: GARCIA, MARIO&;RAMOS, LIZ; JT ATTN

796 OAKLEY PARRK SUB 0619
 N 23 FT OF LOT 15 & ALL LOTS 16 & 17, BLK 34, OAKLEY PARK.
 TOGETHER WITH 1/2 VACATED ALLEY ABUTTING ON W 4091-0460
 5495-2073 9308-8418



SALT LAKE CITY CORPORATION SPECIAL ASSESSMENT AREA
Notice of Assessment Interest for District L02, Extension 6, SAA 1055

Date Run: 1/8/2013 11:01:50 AM

Page 102 of 116

Prop ID: 08 27 476 008 0000 Prop Addr: 833 N 1500 W Account: 1055-4964

Owner Info: HILL, BEVERLY ATTN

797 OAKLEY PARK 0519
 N 24 FT OF LOT 10 ALL LOT 11 & S 10 FT OF LOT 12 BLK 34
 OAKLEY PARK TOGETHER WITH 1/2 VACATED ALLEY ABUTTING ON W.
 8271-6855 9303-1817 9551-9650

Prop ID: 08 27 476 009 0000 Prop Addr: 813 N 1500 W Account: 1055-4965

Owner Info: BURDETT, WANDA &; JAMES; JT ATTN

798 OAKLEY PARK 0117
 N 16 FT OF LOT 7 ALL LOTS 8 & 9 & S 1 FT OF LOT 10 BLK 34
 OAKLEY PARK TOGETHER WITH 1/2 VACATED ALLEY ABUTTING ON W
 6111-0734 7672-0453 8244-2347,2351 8312-1588 8390-1818

Prop ID: 08 27 476 013 0000 Prop Addr: 1512 W 800 N Account: 1055-4969

Owner Info: WILLIAMS, JIM E ATTN

799 OAKLEY PARK 0331
 W 54.5 FT OF LOTS 1 TO 4 INCL BLK 34 OAKLEY PARK TOGETHER
 WITH 1/2 VACATED ALLEY ABUTTING ON W 4500-0332 6138-2750
 6709-2281 7367-2952 8581-0509 8985-2857 9054-7531

Prop ID: 08 27 477 002 0000 Prop Addr: 1459 W TALISMAN DR Account: 1055-4972

Owner Info: HUTCHINGS, THOMAS N ATTN

800 OAKLEY PARK 0723
 E 58 FT OF LOTS 18 TO 21 INCL BLK 35 OAKLEY PARK TOGETHER
 WITH 1/2 VACATED ALLEY ABUTTING ON E 5111-1246 7389-1599
 9627-9314

Prop ID: 08 27 477 005 0000 Prop Addr: 842 N 1500 W Account: 1055-4975

Owner Info: FELETOA, SAULALA T &; ILAISANNE; JT ATTN

801 OAKLEY PARK 0403
 LOTS 22 & 23 & N 7 FT OF LOT 24, BLK 35, OAKLEY PARK
 TOGETHER WITH 1/2 VACATED ALLEY ABUTTING ON E 4556-0812
 5977-1820 5995-2676 6044-0313 8308-0487 8305-8505

Prop ID: 08 27 477 012 0000 Prop Addr: 817 N CATHERINE ST Account: 1055-4980

Owner Info: MARTINEZ, ALMA P ATTN

802 OAKLEY PARK 1212
 N 10 FT OF LOT 7 ALL LOT 8 & S 18 FT OF LOT 9 BLK 35 OAKLEY
 PARK TOGETHER WITH 1/2 VACATED ALLEY ABUTTING ON W 7346-0718
 9367-3717 9518-9797

Prop ID: 08 27 477 013 0000 Prop Addr: 813 N CATHERINE ST Account: 1055-4981

Owner Info: BUSHI, DAIMON ATTN

803 OAKLEY PARK 0605
 N 19 FT OF LOT 5 ALL LOT 6 & S 15 FT OF LOT 7 BLK 35 OAKLEY
 PARK TOGETHER WITH 1/2 VACATED ALLEY ABUTTING ON W
 5147-0555



SALT LAKE CITY CORPORATION SPECIAL ASSESSMENT AREA
Notice of Assessment Interest for District L02, Extension 6, SAA 1055

Date Run: 1/8/2013 11:01:50 AM

Page 103 of 116

Prop ID: 08 27 477 017 0000 Prop Addr: 1470 W 800 N Account: 1055-4985

Owner Info: ORME, BRIAN D &; JULIE A; JT ATTN

804 0608
 ✓ BEG SW COR LOT 34, BLK 35, OAKLEY PARK; N 71 FT; E 110.5 FT;
 S 71 FT; W 110.5 FT TO BEG. 6686-2361 6754-1039 6754-1040
 7235-1909 7933-1545 8940-1470

Prop ID: 08 27 478 004 0000 Prop Addr: 826 N CATHERINE ST Account: 1055-4989

Owner Info: WOLD, MELANIE M &; ANDY E; JT ATTN

805 OAKLEY PARK 0226
 S 10 FT OF LOT 23 ALL LOT 24 & N 17 FT OF LOT 25 BLK 36
 OAKLEY PARK TOGETHER WITH 1/2 VACATED ALLEY ABUTTING ON E
 6766-1874 7318-0731 8344-7720 8392-0161 8460-0577 8556-2481
 8569-4028 8673-2923 8671-9161 8959-1764 9571-3458

Prop ID: 08 27 478 006 0000 Prop Addr: 814 N CATHERINE ST Account: 1055-4991

Owner Info: ARRIOLA, KELLI C ATTN

806 OAKLEY PARK 1224
 S 6 FT OF LOT 27 ALL LOTS 28 & 29 & N 1 FT OF LOT 30 BLK 36
 OAKLEY PARK TOGETHER WITH 1/2 VACATED ALLEY ABUTTING ON E
 6431-1600 8836-4684,4688,4683

Prop ID: 08 27 478 010 0000 Prop Addr: 778 N CATHERINE ST Account: 1055-4995

Owner Info: CRANER, ROSANNE ATTN

807 OAKLEY PARK 0531
 LOT 26 & N 5 FT OF LOT 27 BLK 31 OAKLEY PARK TOGETHER WITH
 1/2 VACATED ALLEY ABUTTING ON E & 1/2 VACATED STREET
 ABUTTING SD PROPERTY ON N. 6372-1157 6940-0889 9040-5804

Prop ID: 08 27 478 017 0000 Prop Addr: 1430 W LEADVILLE AVE Account: 1055-5002

Owner Info: AVELAR, ENRIQUE &; ROCIO; JT ATTN

808 OAKLEY PARK 1224
 LOTS 41 & 42, BLK 31, OAKLEY PARK. TOGETHER WITH 1/2 VACATED
 ALLEY ON E. 4600-1206 6995-1585 8389-3792 8790-7826
 8790-7826,7827 9548-3556

Prop ID: 08 27 478 020 0000 Prop Addr: 827 N 1400 W Account: 1055-5005

Owner Info: COOK, STEVE &; SCHOLNICK, LAUREN I; JT ATTN

809 OAKLEY PARK 0608
 LOTS 11 & 12 & S 3 FT OF LOT 13 BLK 36 OAKLEY PARK TOGETHER
 WITH 1/2 VACATED ALLEY ABUTTING ON W 5860-1319 5860-1321
 6481-0550 7273-0388 7495-2805 7495-2805 7496-2042 8122-1550
 8550-1303 8819-5765 8833-8558

Prop ID: 08 27 478 021 0000 Prop Addr: 821 N 1400 W Account: 1055-5006

Owner Info: FERGUSON, TRACY D &; SANDY V; JT ATTN

810 OAKLEY PARK 0822
 N 3 FT OF LOT 8 ALL LOTS 9 & 10 BLK 36 OAKLEY PARK TOGETHER
 WITH 1/2 VACATED ALLEY ABUTTING ON W. 4966-856 4966-0857



SALT LAKE CITY CORPORATION SPECIAL ASSESSMENT AREA
Notice of Assessment Interest for District L02, Extension 6, SAA 1055

Date Run: 1/8/2013 11:01:50 AM

Page 104 of 116

Prop ID: 08 27 478 022 0000 Prop Addr: 815 N 1400 W Account: 1055-5007

Owner Info: CEJA, ERNESTO ATTN

811 OAKLEY PARK 1121
 N 10 FT OF LOT 6 ALL LOT 7 & S 22 FT OF LOT 8 BLK 36 OAKLEY
 PARK TOGETHER WITH 1/2 VACATED ALLEY ABUTTING ON W 5486-1830
 5486-1831 7030-1844

Prop ID: 08 27 478 027 0000 Prop Addr: 775 N 1400 W Account: 1055-5012

Owner Info: MILLER, MAREN & WILLIAM; JT ATTN

812 OAKLEY PARK 0924
 N 19 FT OF LOT 23 ALL LOT 24 & S 16 FT OF LOT 25 BLK 31
 OAKLEY PARK TOGETHER WITH 1/2 VACATED ALLEY ABUTTING ON W
 4459-0553 6225-1218 7079-2128 7079-2128 7081-1922 7135-1968
 9262-8651 9518-0227

Prop ID: 08 27 478 030 0000 Prop Addr: 749 N 1400 W Account: 1055-5015

Owner Info: BAILEY, STEPHEN G & SUZANNE D; JT ATTN

813 OAKLEY PARK SUB 0429
 THE N 2 FT OF LOT 16, ALL LOTS 17 & 18, THE S 1 FT LOT 19,
 BLK 31, OAKLEY PARK, TOGETHER WITH E 1/2 VACATED ALLEY
 ABUTTING ON W. 4216-0225 7362-2669 7407-2994 7476-2055
 8561-8425

Prop ID: 08 27 478 032 0000 Prop Addr: 737 N 1400 W Account: 1055-5017

Owner Info: BAILEY, STEPHEN G & SUZANNE D; JT ATTN

814 OAKLEY PARK 1010
 LOTS 12, 13 & 14, BLK 31, OAKLEY PARK TOGETHER WITH 1/2
 VACATED ALLEY ABUTTING ON W. 3799-0417

Prop ID: 08 27 479 006 0000 Prop Addr: 814 N 1400 W Account: 1055-5024

Owner Info: WILLIAMS, LAYNE D & TERESA; JT ATTN

815 CONE & ROBERTS ADD 1124
 THE N 6.5 FT LOT 4, ALL LOTS 5 & 6, BLK 3, CONE & ROBERTS
 ADDITION TOGETHER WITH 1/2 VACATED ALLEY ABUTTING ON E.
 4699-0403 8097-2279 8388-4944

Prop ID: 08 27 479 010 0000 Prop Addr: 766 N 1400 W Account: 1055-5028

Owner Info: BAIRD, BRYANT R ATTN

816 CONE & ROBERTS ADD. 0318
 N 7 FT OF LOT 12 ALL LOT 13 & S 20.75 FT OF LOT 14 BLK 2
 CONE & ROBERTS ADD TOGETHER WITH 1/2 VACATED ALLEY ABUTTING
 ON E 5506-1968 6006-2203 6220-0679 6329-2571 6871-1782
 6943-2053 7704-0040 8602-0289 8679-8664

Prop ID: 08 27 479 017 0000 Prop Addr: 837 N COLORADO ST Account: 1055-5035

Owner Info: SANTILLAN, JULIA & VERA, RIGOBERTO A; JT ATTN

817 CONE & ROBERTS ADD. 0701
 LOT 15 & N 10 FT OF LOT 16 BLK 3 CONE & ROBERTS ADD TOGETHER
 WITH 1/2 VACATED ALLEY ABUTTING ON W. 8297-1157 8305-6353



SALT LAKE CITY CORPORATION SPECIAL ASSESSMENT AREA
Notice of Assessment Interest for District L02, Extension 6, SAA 1055

Date Run: 1/8/2013 11:01:50 AM

Page 105 of 116

Prop ID: 08 27 479 021 0000 Prop Addr: 821 N COLORADO ST Account: 1055-5039

Owner Info: SIELHORST, JESSE ATTN

818 0401
 THE S 16 FT LOT 21 & ALL LOT 22 & N 6 FT LOT 23, BLK 3, CONE
 & ROBERTS ADDITION, TOGETHER WITH 1/2 VACATED ALLEY ABUTTING
 ON W 5011-0782 5767-52, 54 5767-0055 5905-1937 6204-3009
 6238-0360 7505-2388

Prop ID: 08 27 479 023 0000 Prop Addr: 809 N COLORADO ST Account: 1055-5041

Owner Info: MONDALE, NANCY E ATTN

819 0927
 THE S 2 FT OF LOT 24, ALL LOT 25 & N 20 FT OF LOT 26, BLK 3,
 CONE & ROBERTS ADDITION, TOGETHER WITH 1/2 VACATED ALLEY
 ABUTTING W. 4900-0180 6382-1759 8377-1880 8406-7194

Prop ID: 08 27 480 006 0000 Prop Addr: 1454 W LEADVILLE AVE Account: 1055-5057

Owner Info: OYANADEL, RENE J ATTN

820 OAKLEY PARK 0701
 COM N 89°59'35" W 102.14 FT & ALG W SIDE OF AN 18 FT ROFW N
 23°58'05" W 88.45 FT & N 48°19'35" W 107.02 FT & N 29°39'05"
 W 80.95 FT FR SE COR LOT 9 BLK 32 OAKLEY PARK N 19°29'05" W
 96.78 FT S 70°46'55" W 41.34 FT M OR L TO PT 4.83 FT W FR SE
 COR LOT 34 SD BLK 32 N 89°59'35" W 83.67 FT M OR L TO E BANK
 OF JORDAN RIVER SE'LY ALG SD RIVER TO PT S 70°46'55" W FR
 BEG; N 70°46'55" E TO BEG. 7232-1384,1387 8358-7461
 8591-0004,0009

Prop ID: 08 27 480 007 0000 Prop Addr: 1450 W LEADVILLE AVE Account: 1055-5058

Owner Info: STEENBLIK, GERRIT H; TR;(GHS TRST) ATTN

821 OAKLEY PARK 1103
 COM 5.5 FT E FR SE COR LOT 26 BLK 32 OAKLEY PARK S 73.68 FT
 N 89°59'35" W 106.85 FT N 29°39'05" W 9.32 FT N 19°29'05" W
 88.19 FT M OR L TO S LINE OF LOT 31 SD BLK 32 E TO BEG
 4532-1184 7041-1696

Prop ID: 08 27 480 020 0000 Prop Addr: 1446 W LEADVILLE AVE Account: 1055-5065

Owner Info: STEENBLIK, GERRIT H; TR;ET AL ATTN

822 1104
 BEG N 89°59'35" W 102.14 FT & N 23°58'05" W 88.45 FT & N 48°
 19'35" W 30.39 FT FR SE COR LOT 9, BLK 32, OAKLEY PARK; N
 48°19'35" W 76.63 FT; N 29°39'05" W 80.95 FT; S 70°38'5" W
 112.5 FT M OR L TO E BANK OF JORDAN RIVER; SE'LY ALG SD
 RIVER TO A PT S 41°40'25" W FR PT OF BEG; N 41°40'25" E TO
 BEG. ALSO BEG N 0°00'55" W 157.29 FT & N 89°59'35" W 130.5
 FT FR SE COR SD LOT 9; N 89°59'35" W 66.41 FT; N 48°19'35" W
 9.27 FT; N 29°39'05" W 67.74 FT; S 89°59'35" E 106.85 FT; S
 0°00'55" E 65.03 FT TO BEG. 0.42 AC M OR L. 5384-627
 6280-2159 7041-1694
 *** STEENBLIK, GERRIT H; TR (GHS TRST) 1/2 INT
 *** STEENBLIK, FLORENCE H 1/2 INT



SALT LAKE CITY CORPORATION SPECIAL ASSESSMENT AREA
Notice of Assessment Interest for District L02, Extension 6, SAA 1055

Date Run: 1/8/2013 11:01:50 AM

Page 106 of 116

Prop ID: 08 27 481 003 0000 Prop Addr: 698 N 1400 W Account: 1055-5069

Owner Info: KIOA, PHILLIP ATTN

823 1001
 THE S 15.5 FT LOT 18, ALL LOT 19 & N 11.5 FT LOT 20, BLK 27,
 OAKLEY, TOGETHER WITH 1/2 VACATED ALLEY ABUTTING ON E
 4915-1030 5429-1597 5559-2065 5984-1076, 6038-27 6601-0946
 6610-1552 7132-1963 8080-1946 8349-3971 8361-3791 9244-4397
 9244-4400,4408 9278-3392,3420

Prop ID: 08 27 481 010 0000 Prop Addr: 697 N COLORADO ST Account: 1055-5076

Owner Info: WILFORD, ROBERT M JR ATTN

824 OAKLEY 0225
 N 11.5 FT OF LOT 7 ALL LOT 8 & S 15.5 FT OF LOT 9 BLK 27
 OAKLEY TOGETHER WITH 1/2 VACATED ALLEY ABUTTING ON W
 5579-2884 5585-2086 6370-0713

Prop ID: 08 27 481 013 0000 Prop Addr: 675 N COLORADO ST Account: 1055-5079

Owner Info: RIOS, JORGE & OTILIA R D; JT ATTN

825 OAKLEY 0504
 LOTS 1 & 2 & S 3 FT OF LOT 3 BLK 27 OAKLEY TOGETHER WITH 1/2
 VACATED ALLEY ABUTTING ON W. 5166-0490 6517-0356 6767-1627
 7202-2793 8307-7063 8310-7277 8466-0195

Prop ID: 08 27 481 014 0000 Prop Addr: 669 N COLORADO ST Account: 1055-5080

Owner Info: CHATWIN, FLORENCE ATTN

826 RIVERSIDE SUB 1106
 LOTS 9 10 & 11 BLK 2 RIVERSIDE SUB TOGETHER WITH 1/2 VACATED
 ALLEY ABUTTING ON W 7265-2595

Prop ID: 08 34 226 004 0000 Prop Addr: 625 N CATHERINE CIR Account: 1055-6181

Owner Info: CANO, CIRILO M ATTN

827 CATHERINE CIR 0701
 LOT 2, CATHERINE CIRCLE 4468-0995 7412-666 7412-0667
 8679-4229 8938-7547 9280-7026

Prop ID: 08 34 226 005 0000 Prop Addr: 617 N CATHERINE CIR Account: 1055-6182

Owner Info: GOMEZ, ANTHONY ATTN

828 CATHERINE CIRCLE 0503
 LOT 1, CATHERINE CIRCLE 4148-0401 . 8229-0925 8509-456
 8509-0456,0459 8509-0460 8522-2942

Prop ID: 08 34 226 006 0000 Prop Addr: 615 N CATHERINE CIR Account: 1055-6183

Owner Info: GOMEZ, ANTHONY ATTN

829 WAVERLY ADD 0506
 LOT 9 BLK 4 WAVERLY TOGETHER WITH 8 FT OF VACATED STREET
 ABUTTING ON E SALT LAKE CITY CORP TD

Prop ID: 08 34 226 007 0000 Prop Addr: 1480 W 500 N Account: 1055-6184

Owner Info: SALT LAKE CITY CORP. ATTN PROPERTY MANAGEMENT

830 WAVERLY ADD 0000
 LOTS 10 11 & 12 BLK 4 WAVERLY SALT LAKE CITY CORP TD

BK 10099 PG 8843



SALT LAKE CITY CORPORATION SPECIAL ASSESSMENT AREA
Notice of Assessment Interest for District L02, Extension 6, SAA 1055

Date Run: 1/8/2013 11:01:50 AM

Page 107 of 116

Prop ID: 08 34 226 010 0000 Prop Addr: 618 N CATHERINE CIR Account: 1055-6187

Owner Info: CARDENAS-HERNANDEZ, NICOLAS &;CARDENAS, YOLANDA; JT ATTN

831 CATHERINE CIRCLE SUB 0902
 LOT 6, CATHERINE CIRCLE. 4662-1205 4662-1206 6173-1189
 6936-2723 8369-5104

Prop ID: 08 34 227 001 0000 Prop Addr: 662 N 1400 W Account: 1055-6196

Owner Info: CHATWIN, ALDEN N JR ATTN

832 RIVERSIDE SUB 0908
 ALL OF LOTS 14 & 15, BLK 2, RIVERSIDE SUB. TOGETHER WITH 1/2
 VACATED ALLEY ABUTTING ON E. 5195-287 5195-0288 5418-1008
 5419-0836 5436-0514

Prop ID: 08 34 227 002 0000 Prop Addr: 656 N 1400 W Account: 1055-6197

Owner Info: FINCH, DEREK ATTN

833 RIVERSIDE SUB 1217
 LOTS 16 & 17 BLK 2 RIVERSIDE SUB TOGETHER WITH 1/2 VACATED
 ALLEY ABUTTING ON E. 5817-0859,0863 8460-0745 8860-3103
 9464-8907 9475-7565 9525-6253 9980-8706 10051-1566

Prop ID: 08 34 227 003 0000 Prop Addr: 654 N 1400 W Account: 1055-6198

Owner Info: ESTRADA, FRANCISCO &;LUZ I; JT ATTN

834 RIVERSIDE SUB 1124
 LOTS 18 & 19 & N 2 FT OF LOT 20 BLK 2 RIVERSIDE SUB TOGETHER
 WITH 1/2 VACATED ALLEY ABUTTING ON E 5663-2944 5664-1373
 5664-1372 6107-1335 6350-0182 6397-2073 8592-8867 9064-3088

Prop ID: 08 34 227 006 0000 Prop Addr: 632 N 1400 W Account: 1055-6201

Owner Info: TRUJILLO, JOSE L &;JOVITA; JT ATTN

835 WAVERLY ADD 1008
 N 24 FT OF LOT 23 ALL LOT 24 BLK 2 WAVERLY TOGETHER WITH S
 9.5 FT OF VACATED ALLEY ABUTTING ON N & 1/2 VACATED ALLEY
 ABUTTING ON E. 8458-4052,4055 8769-0577

Prop ID: 08 34 227 007 0000 Prop Addr: 626 N 1400 W Account: 1055-6202

Owner Info: EMDEN, MARK H ATTN

836 WAVERLY ADD 0812
 N 1.45 FT OF LOT 20 ALL LOTS 21 & 22 & S 1 FT OF LOT 23 BLK
 2 WAVERLY TOGETHER WITH 1/2 VACATED ALLEY ABUTTING ON E
 5473-1262 7188-2156,2158 7218-0287 7986-1660 9022-9313
 9062-3156

Prop ID: 08 34 227 008 0000 Prop Addr: 618 N 1400 W Account: 1055-6203

Owner Info: FIGUEROA, RIGOBERTO &;MARIA; JT ATTN

837 WAVERLY ADD 0208
 N 3.75 FT OF LOT 18 ALL LOT 19 & S 23.55 FT OF LOT 20 BLK 2
 WAVERLY TOGETHER WITH 1/2 VACATED ALLEY ABUTTING ON E
 5634-1018 5634-1020 6497-2133



SALT LAKE CITY CORPORATION SPECIAL ASSESSMENT AREA
Notice of Assessment Interest for District L02, Extension 6, SAA 1055

Date Run: 1/8/2013 11:01:50 AM

Page 108 of 116

Prop ID: 08 34 227 013 0000 Prop Addr: 647 N COLORADO ST Account: 1055-6208

Owner Info: PAHL, HAROLD D &; NORMA H; JT ATTN

838 RIVERSIDE SUB 0217
LOTS 2 & 3 & S 5 FT OF LOT 4 BLK 2 RIVERSIDE SUB TOGETHER
WITH 1/2 VACATED ALLEY ABUTTING ON W. 5894-0084 7085-0691
8317-0215

Prop ID: 08 34 227 021 0000 Prop Addr: 607 N COLORADO ST Account: 1055-6212

Owner Info: HAMMERSCHMID, WILLIS A &; WILMA; TRS ATTN

839 WAVERLY 0313
THE N 22.75 FT OF LOT 11, ALL LOT 10, & S 12.75 FT OF LOT 9,
BLK 2, WAVERLY SUB. TOGETHER WITH 1/2 VACATED ALLEY ABUTTING
ON W. 4499-1134 5259-1399 6250-0306

Prop ID: 08 35 101 002 0000 Prop Addr: 654 N COLORADO ST Account: 1055-6747

Owner Info: BINGHAM, RYAN M &; ADAMS, JENNIFER A; JT ATTN

840 RIVERSIDE SUB 0731
S 8 1/3 FT OF LOT 16 ALL LOTS 17 & 18 & N 8 1/3 FT OF LOT 19
BLK 1 RIVERSIDE SUB TOGETHER WITH 1/2 VACATED ALLEY ABUTTING
ON E 5514-2532 6057-0011 6218-2551 6331-1325 6352-2643
7102-2504,2505 9167-1509

Prop ID: 08 35 101 004 0000 Prop Addr: 644 N COLORADO ST Account: 1055-6749

Owner Info: BRADSHAW, ALYCIA ATTN

841 RIVERSIDE SUB 1030
LOT 22 BLK 1 RIVERSIDE SUB TOGETHER WITH 1/2 VACATED ALLEY
ABUTTING ON E & S 7442-0509 9372-1175

Prop ID: 08 35 101 008 0000 Prop Addr: 663 N 1300 W Account: 1055-6753

Owner Info: MARCELIS, WAYNE S ATTN

842 RIVERSIDE SUB 0713
LOTS 8 & 9 BLK 1 RIVERSIDE SUB TOGETHER WITH 1/2 VACATED
ALLEY ABUTTING ON W JOE C GUTIERREZ T D

Prop ID: 08 35 101 010 0000 Prop Addr: 653 N 1300 W Account: 1055-6755

Owner Info: ERICKSON, DOUG M &; CERRIE J; JT ATTN

843 RIVERSIDE SUB 0324
THE N 2 FT OF LOT 3, ALL LOT 4 & 5, BLK 1, RIVERSIDE SUB
TOGETHER WITH 1/2 VACATED ALLEY ABUTTING ON W 4420-0090
6091-1754 6091-1756

Prop ID: 08 35 101 012 0000 Prop Addr: 641 N 1300 W Account: 1055-6757

Owner Info: ERICKSON, DOUGLAS M & CERRIE J ATTN

844 0000
LOT 1, BLK 1, RIVERSIDE SUB. 4969-1060



SALT LAKE CITY CORPORATION SPECIAL ASSESSMENT AREA
Notice of Assessment Interest for District L02, Extension 6, SAA 1055

Date Run: 1/8/2013 11:01:50 AM

Page 109 of 116

Prop ID: 08 35 101 015 0000 Prop Addr: 621 N 1300 W Account: 1055-6760

Owner Info: CASTRO, EDUARDO A &;EUGENIA; JT ATTN

845 WAVERLY ADD 0104
 S 2 FT OF LOT 4 & ALL LOTS 5 & 6 BLK 1 WAVERLY TOGETHER WITH
 1/2 VACATED ALLEY ABUTTING ON W 5709-1616 5933-1253 6202-126
 6202-0128 7820-3457 8324-1540

Prop ID: 08 35 101 017 0000 Prop Addr: 610 N COLORADO ST Account: 1055-6762

Owner Info: GLENN, GREGORY D &;TERESA B; JT ATTN

846 WAVERLY ADD 0821
 ✓ BEG 32.73 FT N FR SW COR LOT 13 BLK 1 WAVERLY N 103.02 FT E
 86.15 FT S 103.01 FT W 86.15 FT TO BEG 5008-0949 5386-0165

Prop ID: 08 35 101 021 0000 Prop Addr: 1312 W 600 N Account: 1055-6766

Owner Info: SALT LAKE CITY CORP. ATTN PROPERTY MANAGEMENT

847 WAVERLY ADD 0000
 S 2.25 FT OF LOT 11 & ALL LOT 12 BLK 1 WAVERLY TOGETHER WITH
 1/2 VACATED ALLEY ABUTTING ON W

Prop ID: 08 35 102 004 0000 Prop Addr: 636 N 1300 W Account: 1055-6770

Owner Info: JEDLICKA, JUSTINE K ATTN

848 OAKLEY 0122
 LOTS 45 & 46 BLK 12 OAKLEY TOGETHER WITH 1/2 VACATED ALLEY
 ABUTTING ON E. 8361-1434 8361-1437 9317-2638 9331-1683

Prop ID: 08 35 102 005 0000 Prop Addr: 628 N 1300 W Account: 1055-6771

Owner Info: LOUVIERE, JOHN H ATTN

849 ROSE PARK PLAT "B" 0928
 ✓ LOT 9 BLK 2 ROSE PARK PLAT B 5384-1278 8211-2169 8367-1864

Prop ID: 08 35 102 006 0000 Prop Addr: 622 N 1300 W Account: 1055-6772

Owner Info: DEVORE, DARWIN &;SANDRA; JT ATTN

850 1027
 ✓ LOT 8, BLK 2, ROSE PARK PLAT B. 4090-939, 5128-993 5128-0994

Prop ID: 08 35 102 008 0000 Prop Addr: 610 N 1300 W Account: 1055-6774

Owner Info: REYES, JORGE &;SANCHEZ, FRANCISCA; TC ATTN

851 ROSE PARK PLAT "B" 0725
 ✓ LOT 6, BLK 2, ROSE PARK PLAT B 3992-0021 6626-0023 6756-1755
 6756-1757 8846-4423

Prop ID: 08 35 102 009 0000 Prop Addr: 604 N 1300 W Account: 1055-6775

Owner Info: DAVIS, FRED & FLOSSIE ATTN

852 ROSE PARK PLAT "B" 0000
 ✓ LOT 5 BLK 2 ROSE PARK PLAT B

Prop ID: 08 35 102 012 0000 Prop Addr: 667 N OAKLEY ST Account: 1055-6778

Owner Info: JONES, REBECCA ATTN

853 OAKLEY 0624
 LOTS 23 & 24, BLK 12, OAKLEY, TOGETHER WITH 1/2 ALLEY ON W
 3917-0340

BK 10099 PG 8846



SALT LAKE CITY CORPORATION SPECIAL ASSESSMENT AREA
Notice of Assessment Interest for District L02, Extension 6, SAA 1055

Date Run: 1/8/2013 11:01:50 AM

Page 110 of 116

Prop ID: 08 35 102 019 0000 Prop Addr: 619 N OAKLEY ST Account: 1055-6785

Owner Info: SILVER, DANIEL ATTN

854 ROSE PARK PLAT "B" 0210
 ✓ LOT 27 BLK 2 ROSE PARK PLAT B 5927-1896

Prop ID: 08 35 126 002 0000 Prop Addr: 659 N LAMARNE ST Account: 1055-6973

Owner Info: REEVE, JOHN P &;MECHELLE P; JT ATTN

855 ROSE PARK PLAT "A" 0306
 ✓ LOT 10 BLK 8 ROSE PARK PLAT A . 7293-2463 7278-2065

Prop ID: 08 35 127 001 0000 Prop Addr: 658 N LAMARNE ST Account: 1055-6978

Owner Info: MARTINEZ, ANNABEL ATTN

856 ROSE PARK PLAT "A" 0822
 ✓ LOT 21 & S 5 FT OF LOT 22 BLK 6 ROSE PARK PLAT A 9175-4448

Prop ID: 08 35 127 004 0000 Prop Addr: 1114 W BRIARCLIFF AVE Account: 1055-6981

Owner Info: OSTROSKI, JENNIFER R &;LAWRENCE T; JT ATTN

857 ROSE PARK PLAT "A" 0208
 ✓ LOT 19 BLK 6 ROSE PARK PLAT A 7229-1661 7229-1663 9295-5775
 9295-5778 9729-2060 9801-7024

Prop ID: 08 35 128 001 0000 Prop Addr: 660 N RAMBLER DR Account: 1055-6983

Owner Info: ORTHNER, MICHAEL ATTN

858 1226
 ✓ COM AT SW COR LOT 5 BLK 92 PLAT C SLC SUR W 23 FT N 41.25 FT
 E 164 FT S 41.25 FT W 141 FT TO BEG 5503-1830 6236-1020
 6306-1554 6440-1616 7483-0680 8513-2038 9295-7295 9308-1256

Prop ID: 08 35 128 004 0000 Prop Addr: 1068 W BRIARCLIFF AVE Account: 1055-6986

Owner Info: JUIP, JEFFREY S ATTN

859 ROSE PARK PLAT "A" 0630
 ✓ LOT 4, BLK 4, ROSE PARK PLAT A 5043-0193

Prop ID: 08 35 128 005 0000 Prop Addr: 1060 W BRIARCLIFF AVE Account: 1055-6987

Owner Info: GAVIGLIO, RYAN M ATTN

860 ROSE PARK PL 0909
 ✓ W 54.5 FT OF LOT 3, BLK 4, ROSE PARK PLAT A. 3954-214
 5146-0544 5405-0279 5684-1441 5802-2139 5838-2271 6971-2965
 6976-2295 8146-1543 8155-2072 8416-7461,7462

Prop ID: 08 35 128 006 0000 Prop Addr: 1054 W BRIARCLIFF AVE Account: 1055-6988

Owner Info: VILLARREAL, MARY A ATTN

861 ROSE PARK PLAT "A" 1009
 ✓ LOT 2 & E 1.5 FT OF LOT 3 BLK 4 ROSE PARK PLAT A 6066-0493
 8620-4982 9151-3993



SALT LAKE CITY CORPORATION SPECIAL ASSESSMENT AREA
Notice of Assessment Interest for District L02, Extension 6, SAA 1055

Date Run: 1/8/2013 11:01:50 AM

Page 111 of 116

Prop ID: 08 35 129 016 0000 Prop Addr: 605 N RAMBLER DR Account: 1055-7004

Owner Info: SANTILLAN, JUAN ATTN

862 OAKDALE SUB. 0501
 ✓ COM AT SE COR LOT 21 BLK 1 OAKDALE SUB E 53.42 FT N 125 FT W
 53.42 FT S 125 FT TO BEG 5615-1179 5820-2712 5835-0096
 6216-2378 7149-1398 7361-1571 8136-1787

Prop ID: 08 35 130 005 0000 Prop Addr: 1061 W BRIARCLIFF AVE Account: 1055-7010

Owner Info: NIGH, MARK T & TAMMIE I; JT ATTN

863 ROSE PARK PLAT "A" 0303
 ✓ LOT 4, BLK 3, ROSE PARK, PLAT A 3963-0322 5613-2495
 6356-0907 9331-5932

Prop ID: 08 35 130 008 0000 Prop Addr: 1041 W BRIARCLIFF AVE Account: 1055-7013

Owner Info: JONES, MARCELLA R; ATTN

864 0505
 ✓ LOT 7, BLK 3, ROSE PARK PLAT A. 4856-0898 8430-8256 8440-265
 8447-4664 8474-7493 8873-1325 9090-0778 9148-7429 9210-3727

Prop ID: 08 35 130 015 0000 Prop Addr: 663 N AMERICAN BEAUTY DR Account: 1055-7018

Owner Info: VAN HEMERT, ERIC A & KATHERINE L; JT ATTN

865 ROSE PARK PLAT "A" 0608
 LOT 17 & N 4 FT OF LOT 18 BLK 3 ROSE PARK PLAT A 5748-2212
 6126-0408 6263-0442 7922-0919 8438-7798,7800 8745-6345
 8879-6108 8927-6805

Prop ID: 08 35 130 016 0000 Prop Addr: 655 N AMERICAN BEAUTY DR Account: 1055-7019

Owner Info: LEE, CHRISTOPHER ATTN

866 ROSE PARK PLAT "A" 0615
 ✓ S 57 FT OF LOT 18 BLK 3 ROSE PARK PLAT A 5791-2095 6134-2107
 6357-2704 6491-1985 6523-2335 6562-1029 7222-1118 8567-7344
 8567-7345 8700-0440 9175-6204

Prop ID: 08 35 130 017 0000 Prop Addr: 647 N AMERICAN BEAUTY DR Account: 1055-7020

Owner Info: GOLD, THOMAS & GALINDO, CATHERINE; JT ATTN

867 ROSE PARK PLAT A 0722
 ✓ LOT 19, BLK 3, ROSE PARK PLAT A 5067-0793 8857-8990

Prop ID: 08 35 130 018 0000 Prop Addr: 641 N AMERICAN BEAUTY DR Account: 1055-7021

Owner Info: RESTORE UTAH, LLC ATTN

868 1102
 ✓ COM 156 FT N FR SE COR LOT 8 BLK 92 PLAT C SLC SUR W 128 FT
 N 50 FT E 158.65 FT S 50 FT W 30.65 FT TO BEG 5429-0002
 6159-1582 7081-1641 7348-0230 7499-0693 8735-6469
 10073-1418



SALT LAKE CITY CORPORATION SPECIAL ASSESSMENT AREA
Notice of Assessment Interest for District L02, Extension 6, SAA 1055

Date Run: 1/8/2013 11:01:50 AM

Page 112 of 116

Prop ID: 08 35 130 020 0000 Prop Addr: 629 N AMERICAN BEAUTY DR Account: 1055-7023
 Owner Info: ATWOOD, JON ATTN
 869 0329
 ✓ COM 51.5 FT N FR SE COR LOT 8 BLK 92 PLAT C SLC SUR W 128 FT
 N 51.5 FT E 158.65 FT S 51.5 FT W 30.65 FT TO BEG 6201-1239
 6259-2143 7799-511 9457-8070

Prop ID: 08 35 130 022 0000 Prop Addr: 615 N AMERICAN BEAUTY DR Account: 1055-7025
 Owner Info: RESTORE UTAH, LLC ATTN
 870 0809
 ✓ BEG AT NE COR LOT 1 BLK 92 PLAT C SLC SUR E 30.65 FT S 60 FT
 W 95.65 FT N 60 FT E 65 FT TO BEG 4578-1273, 5738-1595, 1594
 5738-1596 8728-6861 9546-4931 10032-7006

Prop ID: 08 35 201 001 0000 Prop Addr: 646 N AMERICAN BEAUTY DR Account: 1055-7409
 Owner Info: COLLEDGE, ROBERT A ATTN
 871 ROSE PARK PLAT "A" 0620
 ✓ LOT 7, BLK 2, ROSE PARK PLAT A 3876-0255 5749-0177 5816-2190
 6709-2000 7274-2017 8368-8716 8669-6194 8731-0925
 8778-1266

Prop ID: 08 35 201 005 0000 Prop Addr: 963 W AUTUMN AVE Account: 1055-7413
 Owner Info: OSTLER, RUSTIN &;JANA; JT ATTN
 872 ROSE PARK PLAT "A" 0521
 ✓ LOT 9 BLK 2 ROSE PARK PLAT A 7268-2878 8362-7673

Prop ID: 08 35 201 009 0000 Prop Addr: 956 W BRIARCLIFF AVE Account: 1055-7417
 Owner Info: GRIFFITH, LONNELL D &;WILBY, FRANCES E; JT ATTN
 873 ROSE PARK PLAT "A" 0901
 ✓ LOT 2 BLK 2 ROSE PARK PLAT A 5497-270 5497-0271 9182-0060

Prop ID: 08 35 202 001 0000 Prop Addr: 620 N AMERICAN BEAUTY DR Account: 1055-7421
 Owner Info: ESTRADA, JOSEFINA &;MARIA A; JT ATTN
 874 ROSE PARK PL 1231
 ✓ LOT 8, BLK 1, ROSE PARK PLAT A 5263-0421 5788-0067 7803-2388
 7803-2390 9127-0189

Prop ID: 08 35 202 004 0000 Prop Addr: 969 W BRIARCLIFF AVE Account: 1055-7424
 Owner Info: ALVARDO, ADALBERTO A &;GARCIA, LORENA E; JT ATTN
 875 ROSE PARK PLAT "A" 1113
 W 55.5 FT OF LOT 9 BLK 1 ROSE PARK PLAT A 7961-2750
 9191-5484 9524-5791 9686-1752 9766-8209 9943-2489 9971-8340
 9971-8341

Prop ID: 08 35 202 008 0000 Prop Addr: 943 W BRIARCLIFF AVE Account: 1055-7428
 Owner Info: DIACHUN, NICHOLAS S ATTN
 876 ROSE PARK PLAT "A" 1031
 ✓ LOT 13 BLK 1 ROSE PARK PLAT A 6020-1899 6569-0308 7157-1421
 7276-1149 9049-6332



SALT LAKE CITY CORPORATION SPECIAL ASSESSMENT AREA
Notice of Assessment Interest for District L02, Extension 6, SAA 1055

Date Run: 1/8/2013 11:01:50 AM

Page 113 of 116

Prop ID: 08 35 202 017 0000 Prop Addr: 934 W AUTUMN AVE Account: 1055-7437

Owner Info: WATSON, EDWARD A & TAMMY R; JT ATTN

877 1213
 ✓ LOT 19, BLK 1, ROSE PARK PLAT A 4978-0941 5525-1642 6160-202
 6229-1282 7583-1442 9025-4064

Prop ID: 08 27 252 034 0000 Prop Addr: 1079 N GARNETTE ST Account: 1055-61856

Owner Info: FERGUSON, GORDON L & CAROLYN H ATTN

878 ROSE PARK PLAT "K-1" 0000
 ✓ LOT 30 ROSE PARK PLAT K 1

Prop ID: 08 26 454 001 0000 Prop Addr: 993 W 800 N Account: 1055-62063

Owner Info: WELLS FARGO BANK, NA ATTN

879 ROSE PARK PLAT "A" 0524
 ✓ BEG AT SW COR LOT 20, BLK 14, ROSE PARK PLAT A; E 50.5 FT; N
 70 FT; W 30.5 FT; S'LY ALG CURVE TO L 31.42 FT; S 50 FT TO
 BEG. 5409-2235 8482-0833 8538-3110 8544-4303 8694-1907
 9098-9783 9244-9551

Prop ID: 08 27 280 016 0000 Prop Addr: 1014 N CATHERINE ST Account: 1055-62302

Owner Info: ENRIQUEZ, JUANITA O ATTN

880 0124
 ✓ LOT 2, AMENDMENT TO BLOCK 3, AMOS ADDITION 7103-27
 7189-2463 8254-0956 8435-3572 8772-6678 9067-8103 9205-5228

Prop ID: 08 27 280 018 0000 Prop Addr: 1023 N 1400 W Account: 1055-62304

Owner Info: GRACIANO, GERARDO ATTN

881 1103
 ✓ LOT 6, AMENDMENT TO BLOCK 3, AMOS ADDITION 7160-1728
 7231-2493 8366-3562 9962-5722

Prop ID: 08 27 280 020 0000 Prop Addr: 1007 N 1400 W Account: 1055-62306

Owner Info: GONZALEZ, ELADIO & AGUIRRE, MONICA; JT ATTN

882 0626
 ✓ LOT 4, AMENDMENT TO BLOCK 3, AMOS ADDITION 7110-407
 7175-1977 8661-8193,8213 8800-8811 9179-6855 9226-6492

Prop ID: 08 35 101 022 0000 Prop Addr: 1314 W 600 N Account: 1055-62454

Owner Info: RODRIGUEZ, PEDRO & OMAR; TC ATTN

883 0420
 ✓ BEG W 77.15 FT FR NE COR LOT 9, BLK 1, WAVERLY SUB; W 6 FT;
 S 72.75 FT; E 6 FT; N 72.75 FT TO BEG. 7058-2101 7107-0289
 7847-2553 8360-1510

Prop ID: 08 35 101 023 0000 Prop Addr: 607 N 1300 W Account: 1055-62455

Owner Info: TAFOLLA, IMELDA & MOLINA, ESTEBAN; JT ATTN

884 0904
 ✓ BEG NE COR LOT 9, BLK 1, WAVERLY SUB; W 77.15 FT; S 72.75
 FT; E 77.15 FT; N 72.75 FT TO BEG. 7040-2869 7096-1047
 7096-1051 8501-3832 8600-3093 8657-5578 9420-7223 9426-441
 9468-8748 9476-2133



SALT LAKE CITY CORPORATION SPECIAL ASSESSMENT AREA
Notice of Assessment Interest for District L02, Extension 6, SAA 1055

Date Run: 1/8/2013 11:01:50 AM

Page 114 of 116

Prop ID: 08 27 480 016 0000 Prop Addr: 1435 W LEADVILLE AVE Account: 1055-63353
 Owner Info: SALT LAKE CITY ATTN PROPERTY MANAGEMENT
 885 1009
 ✓ ALL OF BLK 28, OAKLEY SUB.

Prop ID: 08 27 281 019 0000 Prop Addr: 1013 N COLORADO ST Account: 1055-64019
 Owner Info: NIELSEN, NELDEN C JR &; PEGGY L; JT ATTN
 886 1129
 ✓ BEG S 13°54'09" W 24.72 FT & N 00°08'33" W 54 FT FR SW COR
 LOT 4, BLK 2, AMOS ADDITION; S 89°59'34" E 141 FT; S
 89°36'50" W 103.74 FT; S 85°55'23" W 37.35 FT; N 00°08'33" W
 3.37 FT TO BEG. 7287-1381 76180914 9516-9518,9522

Prop ID: 08 27 281 021 0000 Prop Addr: 1350 W 1000 N Account: 1055-64021
 Owner Info: ABEYTA, PHILLIP &; BERNICE; JT ATTN
 887 1214
 ✓ BEG S 13°54'09" W 24.72 FT & S 89°59'34" E 33.68 FT FR SW
 COR LOT 4, BLK 2, AMOS ADDITION; N 13°11'06" W 53.58 FT; N
 85°55'23" E 15.71 FT; N 89°36'50" E 103.74 FT; S 00°08'33" E
 54 FT; N 89°59'34" W 107.32 FT TO BEG.

Prop ID: 08 27 253 033 0000 Prop Addr: 1510 W 1000 N Account: 1055-65202
 Owner Info: JOHNSON, LAMONTE S &; BETTY B; JT ATTN
 888 1029
 ✓ BEG S 0°08'33" E 24 FT & N 89°59'34" W 1346.51 FT FR E 1/4
 COR SEC 27, T 1N, R 1W, SLM; N 0°08' 33" W 124 FT; N
 89°59'34" W 58.75 FT; S 0°08'33" E 124 FT; S 89°59'34" E
 58.75 FT TO BEG. 0.16 AC. 7480-1699

Prop ID: 08 27 253 034 0000 Prop Addr: 1518 W 1000 N Account: 1055-65203
 Owner Info: JOHNSON, LAMONTE S &; BETTY S; JT ATTN
 889 1029
 ✓ BEG S 0°08'33" E 24 FT & N 89°59'34" W 1287.76 FT FR E 1/4
 COR SEC 27, T 1N, R 1W, SLM; N 0°08' 33" W 124 FT; N
 89°59'34" W 58.75 FT; S 0°08'33" E 124 FT; S 89°59'34" E
 58.75 FT TO BEG. 0.16 AC. 7480-1699

Prop ID: 08 27 454 024 0000 Prop Addr: 1580 W ROSE PARK CIR Account: 1055-66019
 Owner Info: STEENBLIK, RALPH H; TR;(RHS & JBS FM TR) ATTN
 890 1215
 ✓ LOT 6, ROSE PARK CIRCLE SUB. ALSO BEG AT MOST N'LY COR LOT
 6, SD SUB; N 45°10' W 19.53 FT; S 74°53' W 117.394 FT; S
 2°20'33" E 142.21 FT; S 71°10'40" E 101.8 FT; N 51°20' E
 11.235 FT; N 63°15' W 28.88 FT; N 44°40' W 82 FT; N 5°51' E
 40 FT; N 46°16' E 71.2 FT; N 61°30' E 51.21 FT TO BEG. ALSO
 BEG AT MOST SW'LY COR LOT 3, TALISMAN DRIVE SUB; N 74°53' E
 86 FT; N 15°07' W 46.089 FT; N 9°22'46" E 15 FT; S 80°40'25"
 W 77 FT; S 1°57'06" E 69.35 FT TO BEG. 7721-2395 9202-5816



SALT LAKE CITY CORPORATION SPECIAL ASSESSMENT AREA
Notice of Assessment Interest for District L02, Extension 6, SAA 1055

Date Run: 1/8/2013 11:01:50 AM

Page 115 of 116

Prop ID: 08 26 258 018 0000 Prop Addr: 945 W 1100 N Account: 1055-69416
 Owner Info: FERNANDEZ, OSCAR C & MARIA L; JT ATTN
 891 0522
 LOTS 6 & 7, BLK 69, KINNEY & GOURLAY'S. TOGETHER WITH 1/2
 VACATED ALLEY ABUTTING ON S. 8457-141

Prop ID: 08 26 301 044 0000 Prop Addr: 887 N 1300 W Account: 1055-69418
 Owner Info: CEDILLO, JOSE M & MARCELLA; JT ATTN
 892 0916
 LOT 2, MICHEL SUB. 8445-0240 8635-5326 8635-5327 8635-5327
 8636-5326 8674-4951

Prop ID: 08 35 130 037 0000 Prop Addr: 660 N GRENOBLE ST Account: 1055-70306
 Owner Info: STANFORD, WILLIAM F & SIMPSON, MARGARITA; JT ATTN
 893 0202
 BEG 128 FT W & 15 FT S FR NE COR LOT 7, BLK 92, PLAT C, SLC
 SUR; S 75 FT; W 128 FT; N 75 FT; E 128 FT TO BEG. 7322-1987
 8526-3563 8594-7046 8996-8936 9707-2407

Prop ID: 08 35 130 038 0000 Prop Addr: 654 N GRENOBLE ST Account: 1055-70307
 Owner Info: SIMPSON, MARGARITA & STANFORD, WILLIAM; TC ATTN
 894 0626
 THE N 1/2 OF LOT 10, BLK 3, ROSE PARK PLAT A: 8526-3563

Prop ID: 08 27 477 018 0000 Prop Addr: 830 N 1500 W Account: 1055-71823
 Owner Info: HUTCHINSON, BRANDON J ATTN
 895 1224
 S 1 FT OF LOT 26, ALL OF LOTS 27 & 28, & N 6 FT OF LOT 29,
 BLK 35, OAKLEY PARK SUBDIVISION; TOGETHER WITH 1/2 OF
 VACATED ALLEY ABUTTING ON E. LESS & EXCEPTING: BEG N 71 FT
 FR SW COR OF LOT 34, BLK 35, OAKLEY PARK SUBDIVISION; N 73
 FT; E 100.8 FT; N 29.5 FT; E 29.7 FT TO CEN OF VACATED
 ALLEY; S 173.5 FT ALG SD CENTERLINE; W 20 FT; N 71 FT; W
 110.5 FT TO BEG. 9344-7670 9344-7673 9371-5375,5378
 9438-5883 9490-8426,8645

Prop ID: 08 26 303 027 0000 Prop Addr: 1215 W 1000 N Account: 1055-72317
 Owner Info: TOWER TECH ONE LLC ATTN TERRY COX
 896 0402
 BEG N 89759'34] W 8 FT FR NW COR OF LOT 27, BLK 18, OAKLEY
 SUB; S 89759'34] E 27.5 FT; S 00700'55] E 52 FT; N 89759'34]
 W 27.5 FT; N 00700'55] W 52 FT TO BEG. 9416-1656,6690

Prop ID: 08 26 302 028 0000 Prop Addr: 1264 W 900 N Account: 1055-74507
 Owner Info: HALIM, KURTI ATTN
 897 0629
 THE W 0.975 FT M OR L OF THE E 41.875 FT OF LOTS 51 TO 54
 INCL BLK 19 OAKLEY. 0.01 AC M OR L



SALT LAKE CITY CORPORATION SPECIAL ASSESSMENT AREA
Notice of Assessment Interest for District L02, Extension 6, SAA 1055

Date Run: 1/8/2013 11:01:50 AM

Page 116 of 116

Prop ID: 08 27 476 015 0000

Prop Addr: 824 N CORNELL ST

Account: 1055-75393

Owner Info: SHAW, LISA &; LEWIS, OWEN A; JT

ATTN

898

0505

S 11 FT OF LOT 24 & ALL OF LOTS 25 & 26, & N 10 FT OF LOT
27, BLK 34, OAKLEY PARK. TOGETHER WITH 1/2 VACATED ALLEY
ABUTTING ON E. WILBUR J. & JANICE C. MAY T D. 0.21 AC M OR
L. 7626-2904 9888-6605,6622 9922-5063



SALT LAKE CITY CORPORATION SPECIAL ASSESSMENT AREA
Notice of Assessment Interest for District L02, Extension 7, SAA 1056

Date Run: 1/8/2013 11:05:35 AM

Page 1 of 1

Prop ID: 16 06 154 048 0000

Prop Addr: 135 E 300 S

Account: 1056-32321

Owner Info: REDEVELOPMENT AGENCY OF;SALT LAKE CITY

ATTN CITY AND COUNTY BLDG RM 418

1 0313
✓ BEG SW COR LOT 2, BLK 56, PLAT A, SLC SUR; S 89°58'22" W
75.11 FT; N 188 FT; S 89°58'22" W 6.75 FT; N 0°02'31" E 8
FT; N 89°58'22" E 3 FT; N 0°02'31" E 33 FT; N 89°58'2 " E 79
FT; N 0°02'31" E 1 FT; N 89°58'22" E 50.35 FT; S 0° 07'44" W
230 FT; S 89°58'22" W 50 FT TO BEG. 6062-392 4846-73
6282-2429 6123-551 6145-2618

Prop ID: 15 01 285 040 0000

Prop Addr: 35 W 300 S

Account: 1056-73431

Owner Info: 35 WEST BROADWAY CONDOMINIUM;ASSOCIATION, INC

ATTN BORIS S LONDON

2 35 WEST BROADWAY CONDO 1S 1009
✓ BEG AT NW COR LOT 6, BLK 51, PL A, SLC SUR; E 66 FT; S 165
FT; W 66 FT; N 165 FT TO BEG. 0.25 AC M OR L. LESS UNITS.
(BEING THE COMMON AREA FOR 35 WEST BROADWAY CONDO).
9640-2253



SALT LAKE CITY CORPORATION SPECIAL ASSESSMENT AREA
Notice of Assessment Interest for District L02, Extension 8, SAA 1057

Date Run: 1/8/2013 11:06:01 AM

Page 1 of 1

Prop ID: 16 06 302 005 0000 Prop Addr: 23 E 400 S Account: 1057-32950

Owner Info: PRISKOS, VASILIOS

ATTN

1 0730
/ BEG AT SW COR LOT 3 BLK 52 PLAT A SLC SUR E 68 FT N 53 FT W
68 FT S 53 FT TO BEG. 4865-520 5145-1395 7629-0537 8379-7908

Prop ID: 16 06 302 008 0000 Prop Addr: 31 E 400 S Account: 1057-32953

Owner Info: CABANA BUILDING LLC

ATTN

2 0529
/ BEG 82 FT E OF SW COR LOT 3 BLK 52 PLAT A SLC SUR E 50 FT N
70 FT W 50 FT S 70 FT TO BEG. 5024-0690 5384-0754 6367-1560
6490-1836 8283-1406 8283-1410 9073-4355

Prop ID: 16 06 303 003 0000 Prop Addr: 45 E 400 S Account: 1057-32955

Owner Info: EXCHANGÉ PLAZA LLC

ATTN

3 0618
/ COM AT SE COR LOT 2, BLK 52, PLAT A, SLC SUR; N 83.32 FT M
OR L; S 89°58'40" W 132 FT M OR L; S 83.34 FT M OR L; E 132
FT M OR L TO BEG. 4131-476 4146-0354 5473-0160 5600-1194
5731-1056 5925-1173 6142-2063 6387-0309 6637-0865 7213-2491
7216-0867 9479-196

Prop ID: 16 06 303 007 0000 Prop Addr: 75 E 400 S Account: 1057-32959

Owner Info: 75 LLC

ATTN

4 1231
/ COM AT SE COR LOT 1 BLK 52 PLAT A SLC SUR W 89 FT N 57.75 FT
E 89 FT S 57.75 FT TO BEG 5686-0360 6010-1143 6010-1149
6037-0062 6068-0304 6298-1739 6430-2542 6486-2671 6486-2677
6766-2801 8209-0191 8295-0722



SALT LAKE CITY CORPORATION SPECIAL ASSESSMENT AREA
Notice of Assessment Interest for District L02, Extension 46, SAA 1058

Date Run: 1/8/2013 11:06:27 AM

Page 1 of 3

Prop ID: 16 06 103 007 0000 Prop Addr: 29 S STATE ST Account: 1058-31978
Owner Info: BELVEDERE ASSOCIATION, THE ATTN
1 UNIT 107, BELVEDERE CONDM 0410
MANAGER'S APARTMENT UNIT #107, BELVEDERE CONDM AMENDED.
4748-1196 5583-2592 6209-869

Prop ID: 16 06 109 002 0000 Prop Addr: 70 S STATE ST Account: 1058-32201
Owner Info: AT&T COMMUNICATIONS OF THE;MOUNTAIN STATES INC ATTN
2 0511
UNIT 1, MOUNTAIN BELL S.L.C. MAIN 39.61% INT

Prop ID: 16 06 151 012 0000 Prop Addr: 158 S STATE ST Account: 1058-32267
Owner Info: M N V HOLDINGS ATTN
3 0526
BEG 181 FT N FR SE COR LOT 1, BLK 70, PLAT A, SLC SUR; N 25
FT; W 11 RDS; S 25 FT; E 11 RDS TO BEG. 4996-0450 7011-2847
7040-1889 7047-401 7040-1889 7047-0404

Prop ID: 16 06 154 002 0000 Prop Addr: 237 S STATE ST Account: 1058-32297
Owner Info: TANNACH PROPERTIES LLC ATTN LA PORTE GROUP
4 0412
BEG AT SW COR LOT 5, BLK 56, PLAT A, SLC SUR; N 50 FT 4 INS;
E 99 FT; S 50 FT 4 INS; W 99 FT TO BEG. 4713-296 4793-1463
6970-2569 6970-2571 7042-1786 7042-1788 8327-2013

Prop ID: 16 06 154 003 0000 Prop Addr: 245 S STATE ST Account: 1058-32298
Owner Info: TANNACH PROPERTIES LLC ATTN LA PORTE GROUP
5 0412
COM AT NW COR LOT 4 BLK 56 PLAT A SLC SUR S 43 1/3 FT E 10
RD N 5/6 FT E 70 FT N 42.5 FT W 235 FT TO BEG TOGETHER WITH
1/2 VACATED STREET ABUTTING ON E 7179-654 8633-5087
8708-4670

Prop ID: 16 06 154 004 0000 Prop Addr: 247 S STATE ST Account: 1058-32299
Owner Info: TANNACH PROPERTIES LLC ATTN LA PORTE GROUP
6 0412
BEG 43 1/3 FT S FR NW COR LOT 4 BLK 56 PLAT A SLC SUR S 22
2/3 FT E 10 RDS N 22 2/3 FT W 10 RDS TO BEG. 4471-205
5217-0471 8543-5742 8633-5095 8838-1854

Prop ID: 16 06 154 005 0000 Prop Addr: 251 S STATE ST Account: 1058-32300
Owner Info: TANNACH PROPERTIES LLC ATTN LA PORTE GROUP
7 0412
BEG 66 FT S FR NW COR LOT 4 BLK 56 PLAT A SLC SUR S 24 FT E
10 RDS N 24 FT W 10 RDS TO BEG. 4471-205 5217-0471 8543-5743
8633-5091 8838-1854



SALT LAKE CITY CORPORATION SPECIAL ASSESSMENT AREA
Notice of Assessment Interest for District L02, Extension 46, SAA 1058

Date Run: 1/8/2013 11:06:27 AM

Page 2 of 3

Prop ID: 16 06 154 006 0000 Prop Addr: 253 S STATE ST Account: 1058-32301
 Owner Info: TANNACH PROPERTIES LLC ATTN LA PORTE GROUP

8 0412
 ✓ BEG 90 FT S FR NW COR LOT 4, BLK 56, PLAT A, SLC SUR; S 52 FT; E 235 FT; N 54 FT; W 70 FT; S 2 FT; W 165 FT TO BEG.
 ✓ TOGETHER WITH 1/2 VACATED STREET ABUTTING ON E. 4757-793 4757-0794, 6113-2434 2433 8633-5099 8876-8408 9011-7780

Prop ID: 16 06 301 017 0000 Prop Addr: 328 S STATE ST Account: 1058-32936
 Owner Info: PI PROPERTIES, LLC ATTN

9 0314
 ✓ BEG 2 RDS N FR SE COR LOT 8 BLK 52 PLAT A SLC SUR; N 3 RDS; W 115 FT S 3 RDS E 115 FT TO BEG. 5167-411, 412 5744-1765 5748-0194 6006-1089 6138-1878 6243-2400 6243-2402

Prop ID: 16 06 301 019 0000 Prop Addr: 338 S STATE ST Account: 1058-32937
 Owner Info: PI PROPERTIES, LLC ATTN

10 0314
 ✓ BEG AT SE COR LOT 8 BLK 52 PLAT A SLC SUR N 2 RDS W 115 FT S 2 RDS E 115 FT TO BEG 5045-0688, 5513-1966 5513-1967 5748-0194 6006-1089 6138-1878 6243-2400 6243-2402

Prop ID: 16 06 301 020 0000 Prop Addr: 342 S STATE ST Account: 1058-32938
 Owner Info: SIAL, ALTAH H ATTN

11 1110
 ✓ COM AT NE COR LOT 1 BLK 52 PLAT A SLC SUR S 85 FT W 115 FT N 85 FT; E 115 FT TO BEG. 6924-2247

Prop ID: 16 06 303 005 0000 Prop Addr: 360 S STATE ST Account: 1058-32957
 Owner Info: SIAL, IQBAL ATTN BOBS MAGAZINE & VIDEO

12 0625
 ✓ BEG 82 FT 9 INS N FR SE COR LOT 1, BLK 52, PLAT A, SLC SUR; N 96 FT 3 INS; W 92.69 FT; S 96 FT 3 INS; E 92.69 FT TO BEG 4591-0124 7428-2193

Prop ID: 16 06 303 007 0000 Prop Addr: 75 E 400 S Account: 1058-32959
 Owner Info: 75 LLC ATTN

13 1231
 ✓ COM AT SE COR LOT 1 BLK 52 PLAT A SLC SUR W 89 FT N 57.75 FT E 89 FT S 57.75 FT TO BEG 5686-0360 6010-1143 6010-1149 6037-0062 6068-0304 6298-1739 6430-2542 6486-2671 6486-2677 6766-2801 8209-0191 8295-0722

Prop ID: 16 06 301 040 0000 Prop Addr: 328 S STATE ST Account: 1058-75389
 Owner Info: PI PROPERTIES LLC ATTN

14 1P 0824
 ✓ BLK 052 PLAT A
 BEG N 33 FT FR SE COR LOT 8, BLK 52, PL A, SLC SUR; N 49.5 FT; W 115 FT; S 49.5 FT; E 115 FT TO BEG. 0.13 AC M OR L. 5167-0411, 0412 5744-1765 5748-0194 6006-1089 6138-1878 6243-2400 6243-2402 8575-8685 9463-8508



SALT LAKE CITY CORPORATION SPECIAL ASSESSMENT AREA
Notice of Assessment Interest for District L02, Extension 46, SAA 1058

Date Run: 1/8/2013 11:06:27 AM

Page 3 of 3

Prop ID: 16 06 301 041 0000

Prop Addr: 338 S STATE ST

Account: 1058-75390

Owner Info: PI PROPERTIES LLC

ATTN

15 BLK 052 PLAT A 1P 0824
 BEG AT SE COR LOT 8, BLK 52, PLAT A, SLC SUR; N 33 FT; W 115
 FT; S 33 FT; E 115 FT TO BEG. 0.09 AC M OR L. 5045-0688
 5513-1966,1967 5748-0194 6006-1089 6138-1878 6243-2400
 6243-2402 8575-8685 9463-8508



SALT LAKE CITY CORPORATION SPECIAL ASSESSMENT AREA
Notice of Assessment Interest for District L02, Extension 51, SAA 1059

Date Run: 1/8/2013 11:07:01 AM

Page 1 of 4

Prop ID: 16 14 106 021 0000 Prop Addr: 2725 E EAGLE WAY Account: 1059-42948
 Owner Info: GENZLER, STEVEN P & ERWIN, KIMBERLY A; JT ATTN
 1 INDIAN HILLS 1024
 ✓ LOT 20, INDIAN HILLS PLAT F. 4983-546 5271-0792 6090-0304
 6459-2184 6459-2185 7032-0505 8485-0001 8612-1603 8617-5036
 8758-2358 9369-2573

Prop ID: 16 14 106 024 0000 Prop Addr: 2741 E APACHE CIR Account: 1059-42951
 Owner Info: EYRE, DENNIS E & JUDITH N ATTN
 2 INDIAN HILLS PLAT F 0000
 ✓ LOT 19, INDIAN HILLS PLAT F

Prop ID: 16 14 106 027 0000 Prop Addr: 2685 E EAGLE WAY Account: 1059-42954
 Owner Info: COHEN, ELAINE & RIESENFELD, RICHARD F (JT) ATTN
 3 0809
 ✓ LOT 11, INDIAN HILLS PLAT D EXCEPT BEG AT SE COR OF LOT 11,
 ST MARYS HILLS PLAT H; S 16.3 FT; NW'LY 125.24 FT ALG CURVE
 TO L; N 89°59'40" E 123.02 FT TO BEG. 5576-1016

Prop ID: 16 14 152 009 0000 Prop Addr: 2665 E SKYLINE DR Account: 1059-43066
 Owner Info: HOGENDOORN, GLEN S & MIDDLETON, ELIZABETH A; JT ATTN
 4 0331
 ✓ LOT 4, INDIAN HILLS PLAT D 4892-0235 9492-3037 9492-3047
 9913-5792

Prop ID: 16 14 155 010 0000 Prop Addr: 2710 E COMANCHE DR Account: 1059-43115
 Owner Info: WARLAUMONT, WENDY L ATTN
 5 AMENDED PLAT OF INDIAN HILLS PLAT G 1201
 ✓ LOT 13 AMENDED PLAT OF INDIAN HILLS PLAT G 7459-0239
 8365-6108 8369-4009 8424-3807,6133 8759-8970 8760-8643
 9223-2528

Prop ID: 16 14 155 011 0000 Prop Addr: 2716 E COMANCHE DR Account: 1059-43116
 Owner Info: GOGO, JOHN S; TR;(JSGLT) ATTN
 6 INDIAN HILLS PLAT G AM'D 0821
 ✓ LOT 14, INDIAN HILLS PLAT G, AMENDED 4644-0414 5497-0994
 6311-0863 6330-1844,1850 6503-2329 8371-3904 8374-7228
 8707-5988 9379-1779 10006-4054

Prop ID: 16 14 156 009 0000 Prop Addr: 1639 S MOHAWK WAY Account: 1059-43128
 Owner Info: BECKSTEAD, MONA M & REX C; JT ATTN
 7 AMENDED PLAT OF INDIAN HILLS PLAT G 0208
 ✓ LOT 23, AMENDED PLAT OF INDIAN HILLS SUB PLAT G 4254-0382

Prop ID: 16 15 227 010 0000 Prop Addr: 2515 E BEACON DR Account: 1059-44199
 Owner Info: GOOCH, WILLIS & ANNA; TC ATTN
 8 INDIAN HILLS PLAT A 1224
 ✓ LOT 2, BLK 1, INDIAN HILLS PLAT A 4733-0795 5773-1120
 5823-0955 5997-1375 6529-0157 6561-0670 7726-2093



SALT LAKE CITY CORPORATION SPECIAL ASSESSMENT AREA
Notice of Assessment Interest for District L02, Extension 51, SAA 1059

Date Run: 1/8/2013 11:07:01 AM

Page 2 of 4

Prop ID: 16 15 227 011 0000 Prop Addr: 2523 E BEACON DR Account: 1059-44200
 Owner Info: SAEED, SHAHAB &;JAN; JT ATTN
 9 INDIAN HILLS 0103
 LOT 3 & W'LY 37 FT OF LOT 4 BLK 1 INDIAN HILLS PLAT A
 5138-1425 5731-1628 5868-2191

Prop ID: 16 15 227 014 0000 Prop Addr: 2557 E BEACON DR Account: 1059-44201
 Owner Info: ANDREINI, JOSEPH A ATTN
 10 INDIAN HILLS PLAT A 1123
 LOT 6 BLK 1 INDIAN HILLS PLAT A 6082-1822

Prop ID: 16 15 227 025 0000 Prop Addr: 2545 E BEACON DR Account: 1059-44209
 Owner Info: PRATT, RICHARD A ATTN
 11 0606
 LOT 5, BLK 1, INDIAN HILLS PLAT A. TOGETHER WITH THE E'LY 53
 FT OF LOT 4, BLK 1, SD SUB. 5771-1743 6026-0505 6080-1347
 7486-0580

Prop ID: 16 15 228 006 0000 Prop Addr: 2514 E BEACON DR Account: 1059-44217
 Owner Info: BROWNING, STEVE; ET AL ATTN
 12 INDIAN HILLS PLAT A 0212
 LOT 1 BLK 2 INDIAN HILLS PLAT A 7200-0372 8736-8482
 *** BROWNING, STEVE &
 *** BROWNING, LAURELYN J; JT 1/2 INT
 *** HOVEY, HENRY B; (S) 1/2 INT

Prop ID: 16 15 228 011 0000 Prop Addr: 2535 E KENSINGTON AVE Account: 1059-44221
 Owner Info: TWENTY FIVE THIRTY FIVE LLC ATTN
 13 SKYLINE HEIGHTS 0420
 BEG N 31°14'50" W 63 FT & N 57°30' E 105 FT & NE'LY ALG A
 CURVE TO L 13 FT FR SW COR LOT 44, SKYLINE HEIGHTS; NE'LY
 ALG A CURVE TO L 80.63 FT; N 32°30'30" W 81.88 FT; S 57°27'
 W 79.992 FT; S 32°58'30" E 96.9 FT TO BEG 0.13 AC M OR L
 4484-0907 8646-1071 THRU 1079 8646-1081 9159-2337 9517-2934
 9629-4015 9631-0985

Prop ID: 16 15 228 016 0000 Prop Addr: 2580 E BEACON DR Account: 1059-44224
 Owner Info: BRENNAN, ANNE; TR ATTN
 14 0223
 LOTS 4, 5 & 6, BLK 2, INDIAN HILLS PLAT A. 4192-0440
 5855-1272, 1282 5856-2503 5986-1712 7239-0510 7239-0510
 8254-6060 8462-2362 9098-4410

Prop ID: 16 15 229 006 0000 Prop Addr: 1529 S INDIAN HILLS DR Account: 1059-44230
 Owner Info: LOLL-WEBSTER, JOHN J &;BIANCO, MARY A; JT ATTN
 15 INDIAN HILLS PLAT B-1 1027
 LOT 12 INDIAN HILLS PLAT B-1 8798-9061 9950-2270 9960-0828



SALT LAKE CITY CORPORATION SPECIAL ASSESSMENT AREA
Notice of Assessment Interest for District L02, Extension 51, SAA 1059

Date Run: 1/8/2013 11:07:01 AM

Page 3 of 4

Prop ID: 16 15 229 009 0000 Prop Addr: 1470 S UTE DR Account: 1059-44233

Owner Info: JAMESON, REX M &; PETERSON, KATHRYN A; JT ATTN

16 INDIAN HILLS PLAT B-2 0617
 ✓ LOT 2, INDIAN HILLS PLAT B-2 4647-0752 9220-5929 9220-5931
 9302-0286

Prop ID: 16 15 231 003 0000 Prop Addr: 1457 S UTE DR Account: 1059-44251

Owner Info: PERRY, VICKI S ATTN

17 0522
 ✓ UNIT 1457, UTE DRIVE CONDM 50.0% INT. 4457-569, 4455-1545,
 4457-570 4869-0818 7663-2916

Prop ID: 16 15 280 018 0000 Prop Addr: 1466 S INDIAN HILLS DR Account: 1059-44449

Owner Info: LAST MILE PROPERTIES LLC ATTN REMAX RESULTS

18 INDIAN HILLS PLAT B-1 0731
 ✓ LOT 6 INDIAN HILLS PLAT B-1
 9726-8787 10038-3193

Prop ID: 16 15 280 020 0000 Prop Addr: 1500 S INDIAN HILLS DR Account: 1059-44451

Owner Info: MCDEVITT, CHARLES L; ET AL ATTN MARGARET A MCDEVITT

19 INDIAN HILLS PLAT B-1 1122
 ✓ LOT 3 INDIAN HILLS PLAT B-1 EXCEPT COM AT NW COR SD LOT 3 N
 57°21'18" E 20 FT S TO PT S 32°30'30" E 20 FT FR BEG N
 32°30'30" W 20 FT TO BEG. 8608-8926
 *** MCDEVITT, CHARLES L; (S)
 *** MCDEVITT, MARGARET A &
 *** MCDEVITT, MARIAN; TRS (MAM REV TRUST #2)

Prop ID: 16 15 280 026 0000 Prop Addr: 1554 S CHEROKEE CIR Account: 1059-44453

Owner Info: EVANS, MARIE O; TR ATTN

20 INDIAN HILLS PLAT B-2 0910
 ✓ COM S 50° W 54 FT FR SW COR LOT 7 INDIAN HILLS PLAT B-2 S
 21°15' E 2.72 FT N 67°50' E 98.76 FT TO CHEROKEE CIRCLE
 NE'LY ALG SD CIRCLE 56.66 FT N 35°56'34" W 33.32 FT N 43°51'
 W 24.21 FT S 46°08'30" W 4.1 FT N 41°04'30" W 61.93 FT S
 81°54'10" W 37.13 FT S 30°18' W 65.69 FT S 32°30'30" E 31.6
 FT S 65°03'10" W 20.18 FT SE'LY TO BEG

Prop ID: 16 15 280 032 0000 Prop Addr: 1540 S INDIAN HILLS DR Account: 1059-44456

Owner Info: DILLMAN, R EARL & LE JEUNE B;; TRS ATTN

21 1119
 ✓ BEG S 28°50' E 34.79 FT FR N'LY MOST COR OF LOT 7, INDIAN
 HILLS PLAT B-2; S 28°50' E 15.72 FT; SE'LY ALG CURVE TO L
 73.34 FT; S 53°48' W 94.22 FT; N 48°38'50" W 96.96 FT; N
 57°17'20" E 110.29 FT TO BEG. 5594-981, 5525-18, 5487-1405,
 5754-903 5737-2478



SALT LAKE CITY CORPORATION SPECIAL ASSESSMENT AREA
Notice of Assessment Interest for District L02, Extension 51, SAA 1059

Date Run: 1/8/2013 11:07:01 AM

Page 4 of 4

Prop ID: 16 15 280 033 0000

Prop Addr: 1530 S INDIAN HILLS DR

Account: 1059-44457

Owner Info: BRAZELL, ROBERT V

ATTN

22

0502

✓ BEG AT NE COR LOT 1, INDIAN HILLS PLAT B-1; SE'LY 81.26 FT;
 ALG CURVE TO L; S 28°50' E 39.59 FT; S 57°17'20" W 112.63
 FT; N 35°42'47" W 127.9 FT; N 32°30'30" W 28.73 FT; N 72°
 31'10" E 58.06 FT; N 72°39'19" E 80.91 FT TO BEG. ALSO BEG S
 28°50' E 27.97 FT FR NORTHERNMOST COR OF LOT 7, INDIAN HILLS
 PLAT B-2; S 28°50' E 6.82 FT; S 57°17'20" W 110.29 FT; N
 48°38'50" W 7.07 FT; N 57°17'20" E 112.68 FT TO BEG.
 5484-2838, 5625-18, 5594-979, 5737-2478, 5487- 1405,
 4754-903 5819-1833 6383-0498 6708-0471 8752-8482 8912-8358
 8912-8355 9114-0770

Prop ID: 16 15 281 002 0000

Prop Addr: 1566 S INDIAN HILLS DR

Account: 1059-44460

Owner Info: PSARRAS, CON E & ANNE W;;JT

ATTN

23

INDIAN HILLS PLAT B-2

1127

✓ COM AT SE COR LOT 7 INDIAN HILLS PLAT B-2 S 21°15' E 35 FT S
 68°45' W 70 FT N 28°38'57" W 119.69 FT TO INDIAN HILLS DRIVE
 E'LY ALG SD DRIVE 79.96 FT E'LY ALG CURVE TO RIGHT 17.95 FT
 S 21°15' E 129.27 FT TO BEG

Prop ID: 16 15 281 005 0000

Prop Addr: 1559 S CHEROKEE CIR

Account: 1059-44463

Owner Info: BECKMAN, THOMAS J &;TAYLOR, MADELEINE; JT

ATTN

24

INDIAN HILLS PLAT C

1108

✓ COM AT SW COR LOT 3 INDIAN HILLS PLAT C N 68°45' E 100.71 FT
 N 21°15' W 35.06 FT N 67°50' E 30 FT N 21°15' W 171.86 FT S
 68°45' W 70 FT S 45°10'22" W 76.04 FT S 5°32'08" E 9.21 FT
 TO N'LY SIDE OF CHEROKEE CIRCLE S'LY ALG SD CIRCLE TO BEG
 4453-1029 6194-0274 6624-1589 9211-2539,25421,2545 9211-2572

Prop ID: 16 14 156 043 0000

Prop Addr: .1667 S MOHAWK WAY

Account: 1059-63178

Owner Info: KEYSER, KEITH

ATTN STEVE KEYSER

25

AMENDED PLAT OF INDIAN HILLS PLAT G

0414

✓ LOT 21, AMENDED PLAT OF INDIAN HILLS PLAT G LOT 21 AMD
 5646-1753 7059-1285 7640-2043 8293-2339 9117-6672



SALT LAKE CITY CORPORATION SPECIAL ASSESSMENT AREA
Notice of Assessment Interest for District L02, Extension 55, SAA 1061

Date Run: 1/8/2013 11:07:44 AM

Page 1 of 1

Prop ID: 15 17 300 003 0000 Prop Addr: 3756 W 1820 S Account: 1061-28241
Owner Info: SOUTHERN FOODS GROUP, LP ATTN ASSOCIATED TAX APPRAISERS

- 1 CENTENNIAL INDUSTRIAL PARK PHASE I 0507
/ BEG AT SW COR LOT 11, CENTENNIAL INDUSTRIAL PARK PHASE I; N
89°50'04" W 34 FT; N 0°09'56" E 332.27 FT; NW'LY ALG CURVE
TO L 238.27 FT; S 89°50'04" E 413.43 FT; S 0°09'56" W 560
FT; N 89°50'04" W 319 FT TO BEG. 4763-1239

Prop ID: 15 17 300 004 0000 Prop Addr: 3730 W 1820 S Account: 1061-28242
Owner Info: SOUTHER FOODS GROUP, LP ATTN ASSOCIATED TAX APPRAISERS

- 2 CENTENNIAL INDUSTRIAL PARK, PHASE, I 0304
/ BEG AT SE COR LOT 11, CENTENNIAL INDUSTRIAL PARK, PHASE 1, N
89°50'04" W 489 FT; N 0°09'56" E 749.97 FT; NW'LY ALG CURVE
TO L 65.65 FT M OR L; S 89°59' W 109.31 FT; N 0°01' W 23.5
FT; N 89°59' E 200 FT; SE'LY ALG CURVE TO R 722.89 FT; S
0°09'56" W 334.85 FT M OR L TO BEG 4671-353

Prop ID: 15 17 300 028 0000 Prop Addr: 3750 W 2100 S Account: 1061-28259
Owner Info: DORE PROPERTIES LLC ATTN C REUEL WARE

- 3 1101
/ LOT 1, CENTENNIAL INDUSTRIAL PARK PHASE I. EXCEPT W'LY 44 FT
THEREOF. 4675-1351 4815-0816 6073-0308 9018-8930

Prop ID: 15 17 400 027 0000 Prop Addr: 3463 W 1987 S Account: 1061-28287
Owner Info: C & D EVANS, LLC ATTN

- 4 CENTENNIAL INDUSTRIAL PARK PHASE I 0626
/ BEG S 81°49'42" W 546.19 FT FR NE COR LOT 4, CENTENNIAL
INDUSTRIAL PARK PHASE I; N 81°49'42" E 207.11 FT; S 0°09'
56" W 212.57 FT; S 81°49'42" W 207.11 FT; N 0°09'56" E
212.57 FT TO BEG 4759-0129 5383-1064 5430-2906, 5442-1212
7007-2541 7562-2484 10029-1281,1284,1287

Prop ID: 15 17 300 049 6001 Prop Addr: 3700 W 1987 S Account: 1061-75392
Owner Info: SALT LAKE CITY ATTN INTERNATIONAL PAPER CO

- 5 0223
PRIVILEGE TAX ON THE FOLLOWING DESC: THE S 711.22 FT OF LOT
9, CENTENNIAL INDUSTRIAL PARK PHASE 1 4318-0332 6841-1730



SALT LAKE CITY CORPORATION SPECIAL ASSESSMENT AREA
Notice of Assessment Interest for District L02, Extension 72, SAA 1062

Date Run: 1/8/2013 11:08:08 AM

Page 1 of 1

Prop ID: 15 01 127 015 6001

Prop Addr: 301 W SOUTH TEMPLE ST

Account: 1062-17855

Owner Info: REDEVELOPMENT AGENCY OF;SALT LAKE CITY

ATTN CITY AND COUNTY BLDG RM 418

1 0421
PRIVILEGE TAX ON THE FOLLOWING: BEG AT NE COR OF BLK 79,
PLAT A, SLC SUR; S 0~01'30" E 329.33 FT; S 89~58'19" W
660.35 FT; N 0~01'12" W 329.38 FT; N 89~58'36" E 660.32 FT
TO BEG. 5918-838, 6227-1454, 6227-1482



SALT LAKE CITY CORPORATION SPECIAL ASSESSMENT AREA
Notice of Assessment Interest for District L02, Extension 73, SAA 1063

Date Run: 1/8/2013 11:08:31 AM

Page 1 of 1

Prop ID: 08 36 379 006 0000

Prop Addr: 395 W NORTH TEMPLE ST

Account: 1063-75877

Owner Info: UTAH TRANSIT AUTHORITY

ATTN RIGHT-OF-WAY DIV.

1 BLK 084 PLAT A 1P 0325
/ BEG NW COR LOT 5, BLK 84, PLAT A, SLC SUR; N 89°57'10" E 15
 FT; S 75°39'22" W 8.22 FT; SW'LY 7.84 FT ALONG A 20.83 FT
 RADIUS CURVE TO L (CHD S 64°52'23" W 7.79 FT); N 00°01'05"
 W 5.33 FT TO BEG. 0.01 AC M OR L. 7908-0581 9004-6256

Exhibit
2

ORDINANCE NO. 78 of 2012

An ordinance (the "2012 Assessment Ordinance") approving an assessment list and levying an annual assessment upon property in Salt Lake City, Utah Lighting District No. 2 (the "District L02"); establishing the effective date of the 2012 Assessment Ordinance; providing for a procedure to contest an assessment; and related matters.

BE IT ORDAINED BY THE CITY COUNCIL (THE "COUNCIL") OF SALT LAKE CITY (THE "CITY"), UTAH:

Section 1. Determination of Costs. The estimated operation and maintenance costs of District L02 to provide for current street lighting within District L02 have been determined.

Section 2. Approval of Assessment List; Findings. The Council confirms and approves the District L02 assessment list, a copy of which is attached hereto as Exhibit B and incorporated herein by reference (the "Assessment List"). The Assessment List has been adjusted to comport with the previous year's operating experience for District L02 and it includes estimated operation and maintenance costs for the twelve-month period beginning July 1, 2012, and ending June 30, 2013 (the "O&M Period"). The Council has determined that the Assessment List is just and equitable; that each piece of property to be assessed within District L02 will be benefited in an amount not less than the assessment to be levied against said property; and that no piece of property listed in the Assessment List will bear more than its proportionate share of the cost of the estimated operation and maintenance costs within District L02.

Section 3. Levy of Assessments. The Council hereby levies an assessment upon the real property identified in the Assessment List. The assessments levied upon each parcel of property therein described shall be in the amount set forth in the Assessment List as adjusted.

The assessments hereby levied are for the purpose of paying the estimated operation and maintenance costs to provide street lighting and electrical energy for street lighting within District L02 for the O&M Period. It is hereby determined and established that the property being assessed will be specifically benefited to the full amount of the assessment hereby levied to cover said estimated operation and maintenance costs. All property benefited is within the boundaries of District L02. Unless future modifications revise the purposes and plans of District L02, future assessments will continue to be levied annually for the reasonable useful life of the facilities to be maintained by the assessment levy based upon applicable rates established by the energy contract with the City. Future non-energy costs of operation and maintenance relating to the providing of lighting benefits will also be a factor in determining future rates. The City Treasurer is hereby authorized and directed to notify property owners of this assessment and to collect assessments in accordance with the provisions of this 2012 Assessment Ordinance for the purposes herein provided.

Section 4. Operation and Maintenance Costs. As determined by the office of the City Engineer, the total estimated operation and maintenance costs for District L02 for the O&M Period are \$159,885, of which the City's portion is approximately \$39,971. The remaining \$119,914 is to be paid from assessments levied upon property within District L02 as set forth in the Assessment List.

Section 5. Method, Rate, and Payment of Assessment. The total assessment for District L02 is levied in accordance with the method set out in the Notice of Intention pertaining to District L02 adopted by the City Council on April 15, 1996. The applicable rate for each property was determined based on the operation and maintenance costs of providing street lighting services and furnishing electrical energy for street lighting purposes, together with other related factors, the totals of which are set out in the preceding Section. Future annual assessments may include adjustments to reflect changes in operation and maintenance costs and any balance or deficits resulting from the previous year's operations.

Assessments shall be payable on December 15, 2012 (the "Due Date"). Interest on assessments shall accrue only after passage of the Due Date as set out in the Special Assessment Notice to be mailed by the City Treasurer to property owners. The rate of interest accruing on any delinquent assessment shall be the rate allowed by Utah statute (the "Delinquent Rate"). The whole or any part of the assessment may be paid without interest on or prior to the Due Date.

Section 6. Default in Payment. An assessment payment shall be delinquent if it remains unpaid after the Due Date. Any delinquency shall constitute a default in the payment of the assessment. If an assessment payment is not paid when due, the City may file for recording a notice (the "Notice of Delinquency") with the Salt Lake County Recorder. The resulting recording fees for any filing and any release shall be added to the assessment together with accrued interest due and owing. In addition, costs of collection as determined by the City Treasurer or required by law may be charged and shall be paid on all delinquent amounts.

If the delinquency continues after the filing of the Notice of Delinquency, the City Treasurer may determine what additional enforcement action may be appropriate. Prior to commencement of such enforcement action, the City shall give an additional notice (the "Notice of Default"), in writing, of the default to the owner of the property in default. Notice of Default shall be effective upon deposit of the notice in the U.S. Mail, postage prepaid, and addressed to the owner as shown on the last equalized assessment rolls for the City or on the official ownership records of Salt Lake City. The Notice of Default may provide for a period of thirty (30) days in which the owner shall pay the assessment balance then due and owing together with accrued interest at the Delinquent Rate plus recording costs and other costs as determined by the City Treasurer. The Notice of Default may also declare that after the thirty (30) day period the City may bring suit for the total amount due plus costs of the enforcement action remedy, or the City may elect to commence foreclosure proceedings in the manner provided for actions to foreclose mortgage liens or trust deeds. In the event the City elects to foreclose using trust deed procedures, a trustee shall be designated by the City to serve as a trust fund

trustee for purposes of the enforcement action. If at the sale no person or entity shall bid and pay the City the amount due on the assessment plus interest and costs, the property shall be deemed sold to the City for these amounts. The City shall be permitted to bid at the sale.

The election by the City to use or not to use a Notice of Delinquency and a Notice of Default shall have no effect on the perfecting of the lien resulting from a delinquency in the payment of any assessment after publication of this Assessment Ordinance. The remedies provided herein for the collection of assessments and the enforcement of liens shall be deemed and construed to be cumulative and the use of any one method or means of collection or enforcement shall not deprive the City of the use of any other method or means. The amounts of accrued interest and all costs of collection shall be added to the amount of the assessment up to the date of judgment or, in the case of foreclosure action, the date of the foreclosure sale.

Section 7. Remedy of Default. If prior to the final date that payment may be legally made under a final sale or foreclosure of property to collect delinquent assessment installments, the property owner pays the full amount of the unpaid assessment balance with interest at the Delinquent Rate, plus all approved or required costs, the owner shall then be restored to the right to pay installments in the same manner as if default had not occurred.

Section 8. Lien of Assessment. An assessment levied by this 2012 Assessment Ordinance or any unpaid portion of an earlier assessment, any interest accruing, and the costs of recording and collection shall constitute a lien against the property upon which the assessment is levied as of December 1, 2012, the effective date of this 2012 Assessment Ordinance (the "Effective Date"), or for any unpaid portion of an earlier assessment, as of the effective date of any earlier applicable assessment ordinance. Unless the assessment becomes delinquent, no notice of lien may be recorded and no release of lien will be recorded at the time of payment. When a delinquency occurs, a notice of lien setting out the assessment balance due may be incorporated into a Notice of Delinquency that will be recorded. The assessment lien based on this 2012 Assessment Ordinance, or on an earlier assessment ordinance, if the delinquency predates the effective date of this 2012 Assessment Ordinance, shall be superior to the lien of any trust deed, mortgage, mechanic's or materialman's lien, or other encumbrance and shall be equal to and on a parity with the lien for general property taxes. The lien shall continue until the assessment and any interest, penalties, and costs on it are paid, notwithstanding any sale of the property for or on account of a delinquent general property tax, special tax, or other assessment or the issuance of a tax deed, an assignment of interest by the governing entity, or a sheriff's certificate of sale or deed.

Section 9. Contestability. No assessment shall be declared void or set aside in whole or in part in consequence of any error or irregularity which does not go to the equity or justice of the assessment or proceeding. Any party who has not waived his or her objections to the assessment may commence a civil action against the City to enjoin the levy or collection of the assessment or to set aside and declare unlawful this 2012 Assessment Ordinance.

Such action must be commenced and summons must be served on the City not later than thirty (30) days after the Effective Date of this 2012 Assessment Ordinance. This action shall be the exclusive remedy of any aggrieved party. No court shall entertain any complaint which the party was authorized to make by statute but did not timely make or any complaint that does not go to the equity or justice of the assessment or proceeding.

After the expiration of the thirty (30) day period provided in this section, the assessments levied in District L02 shall become incontestable as to all persons who have not commenced the action provided for in this section; and no suit to enjoin the levy, collection, or enforcement of the assessments, or in any other manner attacking or questioning the legality of the assessments may be instituted in this state, and no court shall have authority to inquire into these matters.

Section 10. Notice to Property Owners. The City Treasurer is hereby authorized and directed to give notice of assessment by mail to the property owners in District L02. Said notice shall, among other things, state the amount of the assessment and the date for payment. A copy of the form of notice of assessment is available for examination upon request at the office of the City Recorder.


Section 11. All Necessary Action Approved. The officials of the City are hereby authorized and directed to take all action necessary and appropriate to effectuate the provisions of this 2012 Assessment Ordinance.

Section 12. Repeal of Conflicting Provisions. All ordinances or parts thereof in conflict with this 2012 Assessment Ordinance are hereby repealed.

Section 13. Publication of Ordinance. Immediately after its adoption, this 2012 Assessment Ordinance shall be signed by the Mayor and City Recorder and shall be recorded in the ordinance book kept for that purpose. This 2012 Assessment Ordinance shall be published once in The Salt Lake Tribune, a newspaper published and having general circulation in the City, and shall take effect immediately upon its Effective Date.

Section 14. Notice of Assessment Interest. The City Treasurer is hereby authorized and directed to file a Notice of Assessment Interest with the Salt Lake County Recorder within five (5) days after the Due Date provided in Section 5. Such Notice shall (a) state that the City has an assessment interest in the assessed property, (b) describe the property assessed by legal description and tax identification number, and (c) state the maximum number of years over which the assessment for operation and maintenance activities will be payable (which number may be included in an attached copy of the District L02 Assessment Ordinance).

PASSED AND APPROVED by the City Council of the City, this October 23, 2012.



By: [Signature]
Chair


ATTEST:

By: [Signature]
City Recorder

APPROVED AS TO FORM
Salt Lake City Attorney's Office
Date 10-26-12
By [Signature]


PRESENTATION TO THE MAYOR

The foregoing ordinance was presented to the Mayor for his approval or disapproval on this October 30, 2012.

By: 
Chair

MAYOR'S APPROVAL OR DISAPPROVAL

The foregoing ordinance is hereby approved this October 30, 2012.


Ralph Becker, Mayor