
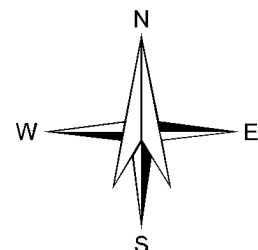




This map is not intended to represent actual physical properties. In order to establish exact physical boundaries a survey of the property may be necessary.

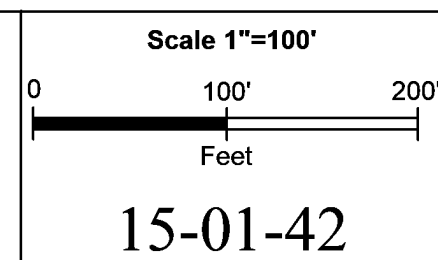


Prepared and published by
Salt Lake County Recorder
Rashelle Hobbs
2001 S. State Street #N1-600
Salt Lake City, Utah 84190
385-468-8145
recorder.slco.org



E 1/2 SE 1/4 Sec 01 T1S R1W
SALT LAKE COUNTY, UTAH

1/9/2020



11N	6	7	8	9	10	11	12	13	14	15	16	17	18
11S	13	14	15	16	17	18	19	20	21	22	23	24	25
12S	19	20	21	22	23	24	25	26	27	28	29	30	31
12N	25	26	27	28	29	30	31	32	33	34	35	36	37

6	5	4	3	2	1
11	12	21	22	31	32
41	42	51	52	61	62

Arca

Section

Page