

WHEN RECORDED, RETURN TO:

Merlin and Virginia Squires  
1840 North 1550 East  
Lehi, Utah 84043

**FIRST AMENDMENT TO DECLARATION OF  
CONDOMINIUM**

This instrument is executed this 29 day of October, 2009, to amend the Declaration of Condominium for Lehi Small Business Park Condominiums recorded October 1, 2009 as Entry No. 104725:2009 in the official records of the Utah County Recorder (the "Declaration") pertaining to the real property described in Exhibit "A" hereto and incorporated herein by this reference.

NOW, THEREFORE, the Declaration is amended as follows:

1. The name of the business park shall be and hereby is changed to:

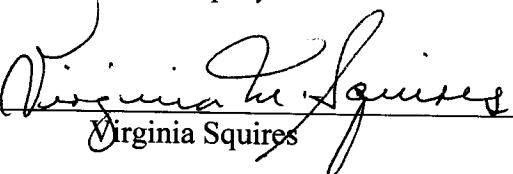
**SQUIRES BUSINESS PARK**

Except as specifically amended above, the Declaration shall remain in full force and effect.

Dated this 29 day of October, 2009.


**DECLARANT:**


  
Merlin Squires

  
Virginia Squires

STATE OF UTAH )  
 : SS.  
COUNTY OF Utah )


The foregoing instrument was acknowledged before me on the 29 day of October, 2009, by Merlin Squires, who acknowledged that he executed the same in the capacity indicated.


  
\_\_\_\_\_  
Notary Public



STATE OF UTAH )  
 : SS.  
COUNTY OF Utah )

The foregoing instrument was acknowledged before me on the 29 day of October, 2009, by Virginia Squires, who acknowledged that he executed the same in the capacity indicated.

  
\_\_\_\_\_  
Notary Public



# Exhibit A

Commencing at a point which is North 490.2 feet and East 28.2 feet and North 4°43'00" East 366.7 feet and South 88°04'05" East 12.60 Feet from the West quarter corner of Section 15, Township 5 South, Range 1 East, Salt Lake Base and Meridian: thence North 04°45'43" East 191.97 feet along a 6 foot high chain link fence and extension thereof; thence South 86°07'17" East 237.34 feet to the point of beginning. Parcel contains 1.03 Acres more or less.