

After recording return to:

Debra Piazza  
Montgomery Little & Soran, PC  
5445 DTC Parkway, Suite 800  
Greenwood Village, CO 80111

ENT 48425:2012 PG 1 of 8  
Jeffery Smith  
Utah County Recorder  
2012 Jun 12 11:33 AM FEE 26.00 BY EO  
RECORDED FOR Founders Title Company  
ELECTRONICALLY RECORDED

**LEASE SUBORDINATION,  
NON-DISTURBANCE AND ATTORNMENT AGREEMENT**  
(Site 32-Larry H. Miller Chevrolet Provo)

THIS LEASE SUBORDINATION, NON-DISTURBANCE AND ATTORNMENT AGREEMENT (this "Agreement"), dated as of June 5, 2012, is between LARRY H. MILLER CORPORATION – UNIVERSITY AVENUE, a Utah corporation d/b/a Larry H. Miller Chevrolet Provo with offices at 2125 North University Parkway, Provo, Utah 84604 (hereinafter called "Tenant"), and MILLER FAMILY REAL ESTATE, L.L.C., a Utah limited liability company, whose address is 9350 South 150 East, Suite 1000, Sandy, Utah 84070 (hereinafter called "Landlord"), for the benefit of COMERICA BANK, a Texas banking association ("Comerica Bank," which designation shall include successors and assigns), as Administrative Agent for the Lenders (as defined below) (in such capacity, the "Agent," which designation shall include successors and assigns), 39200 Six Mile Road, Livonia, Michigan 48152, Attention: Commercial Loan Documentation, Mail Code 7578.

W I T N E S S E T H

WHEREAS, Tenant has entered into a certain lease with Landlord dated December 31, 2011, for a term of ten (10) years until December 31, 2021 (the "Lease"), covering the premises commonly known as Larry H. Miller Chevrolet Provo, and more particularly described in Exhibit A attached hereto and made a part hereof by this reference (the "Premises");

WHEREAS, pursuant to that certain Credit Agreement dated as of the same date as this Agreement (as amended or otherwise modified from time to time, the "Credit Agreement") by and among Landlord, Comerica Bank as Agent, and the financial institutions which are named in and are signatories to the Credit Agreement (the "Lenders"), the Lenders have agreed to extend credit to Landlord up to the principal amount of Two Hundred Eighty Million and 00/100 Dollars (\$280,000,000.00), which is secured in part by a Deed of Trust, Assignment of Rents and Leases, Security Agreement and Financing Statement (the "Deed of Trust") upon the Premises;

WHEREAS, it is to the mutual benefit of the parties hereto that the Lenders extend such credit to Landlord;

WHEREAS, as a condition to their respective obligations under the Credit Agreement, the Lenders and Comerica Bank, as Agent for the Lenders, have required Landlord to provide this Agreement to Comerica Bank, as Agent for the Lenders, to subordinate the Lease and the leasehold interest of Tenant to the Deed of Trust;

WHEREAS, Tenant acknowledges when it is recorded the Deed of Trust constitutes, or will constitute a lien or charge upon the Premises which is, or will be, unconditionally prior and superior to the Lease and the leasehold interest of Tenant; and

WHEREAS, Comerica Bank, as Agent for the Lenders, has been requested by Tenant and by Landlord to enter into a non-disturbance agreement with Tenant.

NOW, THEREFORE, in consideration of the mutual covenants hereinafter contained, the parties hereto mutually covenant and agree as follows:

1. Subordination. The Lease and any extensions, renewals, replacements or modifications thereof, and all of the right, title and interest of Tenant in and to the Premises are and shall be subject and subordinate to the Deed of Trust and to all of the terms and conditions contained therein, and to any renewals, modifications, replacements, consolidations and extensions thereof.

2. Non-Disturbance. Comerica Bank, as Agent for the Lenders, has consented to the Lease and, in the event of foreclosure of the Deed of Trust, or in the event Agent comes into possession or acquires title to the Premises as a result of the enforcement or foreclosure of the Deed of Trust, or as a result of any other means, Agent shall recognize Tenant and shall agree that Tenant shall not be disturbed in its possession of the Premises for any reason other than one which would entitle Landlord to terminate the Lease under its terms or would cause, without any further action by Landlord, the termination of the Lease or would entitle Landlord to dispossess Tenant from the Premises.

3. Attornment. Tenant agrees that, if the interests of Landlord in the Premises shall be transferred to and owned by Agent by reason of foreclosure or other proceedings brought by Agent, or any other manner, or shall be conveyed thereafter by Agent or shall be conveyed pursuant to a foreclosure sale of the Premises (and for purposes of this paragraph, the term "Agent" shall be deemed to include any grantee of Agent or the purchaser at a foreclosure sale), Tenant shall be bound to Agent under all of the terms, covenants and conditions of the Lease for the balance of the term thereof remaining and any option therefor in the Lease, with the same force and effect as if Agent were the landlord under the Lease, and Tenant does hereby attorn to Agent as its landlord, said attornment to be effective and self-operative without the execution of any further instruments on the part of any of the parties hereto immediately upon Agent succeeding to the interest of Landlord in the Premises. Tenant agrees, however, upon the election of and written demand by Agent within twenty

(20) days after Agent receives title to the Premises, to execute an instrument in confirmation of the foregoing provisions, satisfactory to Agent, in which Tenant shall acknowledge such attornment and shall set forth the terms and conditions of its tenancy.

4. Limitation on Agent's Liability. Tenant agrees that if Agent shall succeed to the interest of Landlord under the Lease, neither Agent nor any Lender shall be (a) liable for any action or omission of any prior landlord under the Lease, or (b) subject to any offsets or defenses which Tenant might have against any prior landlord, or (c) bound by any rent or additional rent which Tenant might have paid for more than the current month to any prior landlord, unless such deposit is in an escrow fund available to Agent, or (d) bound by any amendment or modification of the Lease made without Agent's consent, or (e) bound by any provision in the Lease which obligates any prior landlord to erect or complete any building or to perform any construction work or to make any improvements to the Premises. Tenant further agrees that Tenant will not voluntarily subordinate the Lease to any other lien or encumbrance without Agent's consent.

5. Landlord Default. In the event that Landlord shall default in the performance or observance of any of the terms, conditions or agreements in the Lease, Tenant shall give written notice thereof to Agent and Agent shall have the right (but not the obligation) to cure such default. Tenant shall not take any action with respect to such default under the Lease, including without limitation any action in order to terminate, rescind or void the Lease or to withhold any rental thereunder, for a period of ten (10) days after receipt of such written notice thereof by Agent with respect to any such default capable of being cured by the payment of money and for a period of thirty (30) days after receipt of such written notice thereof by Agent with respect to any other such default (provided that, in the case of any default which cannot be cured by the payment of money and cannot with diligence be cured within such thirty (30) day period because of the nature of such default or because Agent requires time to obtain possession of the Premises in order to cure the default, if Agent shall proceed promptly to attempt to obtain possession of the Premises, where possession is required, and to cure the default and thereafter shall prosecute the curing of such default with diligence and continuity, then the time within which such default may be cured shall be extended for such period as may be necessary to complete the curing of the same with diligence and continuity).

6. Environmental Indemnification. Tenant agrees it shall not take any action or allow the Premises to be used in such a manner that violates any applicable federal, state and local environmental laws or regulations. In the event Agent shall succeed to the interest of Landlord under the Lease or title to the Premises shall be transferred to Agent by foreclosure sale or by deed in lieu of foreclosure, Tenant shall defend, indemnify and hold harmless Agent and the Lenders, and their successors and assigns, from and against any claims, demands, penalties, fines, liabilities, settlements, damages, costs or expenses, including, without limitation, attorney's and consultant's fees, investigation and laboratory fees, court costs and litigation expenses, known or unknown, contingent or otherwise, arising out of or in any way related to (a) the presence, disposal, release or threatened release of any hazardous materials on, over, under, from or affecting the Premises or its

soil, water, vegetation, buildings, personal property, persons or animals, and which is caused by or related to Tenant's use or occupancy of the Premises; (b) any personal injury (including wrongful death) or property damage (real or personal) arising out of or related to such hazardous materials on the Premises; (c) any lawsuit brought or threatened, settlement reached or government order relating to such hazardous materials with respect to the Premises; and/or (d) any violation of laws, orders, regulations, requirements or demands of government authorities, or any policies or requirements of Agent, which are based upon or in any way related to such hazardous materials used on the Premises.

7. Binding Effect. This Agreement shall bind and inure to the benefit of the parties hereto, their successors and assigns. As used herein the term "Tenant" shall include Tenant, its successors and assigns; the words "foreclosure" and "foreclosure sale" as used herein shall be deemed to include the acquisition of Landlord's estate in the Premises by voluntary deed (or assignment) in lieu of foreclosure; and the word "Agent" shall include Agent as herein specifically named and any of its successors and assigns, including anyone who shall have succeeded to Landlord's interest in the Premises by, through or under foreclosure of the Deed of Trust.

8. Entire Agreement. This Agreement shall be the whole and only agreement between the parties hereto with regard to the subordination of the Lease and leasehold interest of Tenant to the lien or charge of the Deed of Trust in favor of Agent, and shall supersede and cancel any prior agreements as to such, or any, subordination, including, but not limited to, those provisions, if any, contained in the Lease which provide for the subordination of the Lease and leasehold interest of Tenant to a deed or deeds of trust or to a mortgage or mortgages to be thereafter executed, and shall not be modified or amended except in writing signed by all parties hereto.

9. Tenant Representations. Tenant declares, agrees and acknowledges that:

(a) Tenant consents to (i) all provisions of the Deed of Trust and (ii) all agreements, including but not limited to any loan or escrow agreements, between Landlord and Agent for the disbursement of the proceeds of the loans;

(b) Agent, in making disbursements pursuant to such loans is under no obligation or duty to, nor has Agent represented that it will see to, the application of such proceeds by the person or persons to whom Agent disburses such proceeds, and any application or use of such proceeds for purposes other than those provided for in any agreement related to such loan shall not defeat the subordination herein made in whole or in part;

(c) Tenant intentionally and conditionally waives, relinquishes and subordinates the Lease and its leasehold interest in favor of the lien or charge upon the Premises of the Deed of Trust and, in consideration of this waiver, relinquishment and subordination, specific loans and advances are being and will be made and, as part and parcel thereof, specific monetary and other

obligations are being and will be entered into which would not be made or entered into but for said reliance upon this waiver, relinquishment and subordination;

(d) Tenant acknowledges that under the Deed of Trust, Landlord has assigned to Agent all damages and compensation on account of any taking for public use under the power of eminent domain, condemnation or damage by public works or private acts, and all insurance proceeds as a result of insured damage to the Premises (collectively the "Proceeds"). Notwithstanding anything to the contrary in the Lease, as long as the Deed of Trust secures the Credit Agreement, Tenant agrees that any proceeds shall be held by Agent according to the provisions of the Deed of Trust. In the event of the exercise by Agent of any rights under the Deed of Trust, or if Agent becomes the owner of the Premises as a result of the exercise of any rights, Tenant further agrees that it waives (i) all claims to any portion of the Proceeds to the extent that such Proceeds are less than the Agent's acquisition cost of the Premises, and (ii) any duty which Landlord may have to reconstruct any improvements on the Premises.

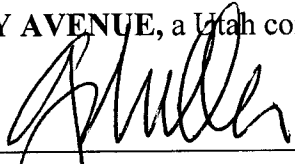
10. Estoppel. Tenant hereby certifies that (i) the Lease is in full force and effect according to its terms and has not been amended or modified in any respect; (ii) Tenant has accepted possession of the Premises and all improvements and other such requirements under the Lease have been completed to Tenant's satisfaction; (iii) Landlord is not in default under the Lease, and any and all prior defaults are hereby waived; (iv) Tenant is not in default under the Lease; (v) the monthly rental now being paid by Tenant under the Lease is \$48,817.87, and no rent required under the Lease has been paid for more than thirty (30) days in advance of its due date; (vi) Tenant has at this time no defense, charge, lien, claim or offset under the Lease or otherwise against the rents and obligations due and to become due under the Lease; and (vii) Tenant does not possess any contractual right, title or interest in the Premises (except as "Lessee" under the Lease) evidenced by option, contract, agreement or deed or otherwise, for the purchase of or affecting all or any part of the Premises, whether by verbal understanding or by recorded or unrecorded instrument.

IN WITNESS WHEREOF, the parties have placed their hands and seals as of the day and year first above written.

TENANT:

**LARRY H. MILLER CORPORATION –**  
**UNIVERSITY AVENUE, a Utah corporation**

By




Its

\_\_\_\_\_  
Gregory S. Miller, Secretary

LANDLORD:


**MILLER FAMILY REAL ESTATE, L.L.C.**,  
a Utah limited liability company

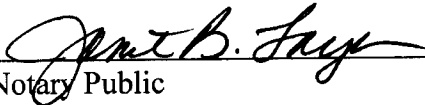
By

  
\_\_\_\_\_  
Gregory S. Miller, Operating Manager

STATE OF UTAH                    )  
  ) ss.  
County of Salt Lake            )


On this 6 day of June, 2012, before me, a notary public, in and for said State, personally appeared Gregory S. Miller, known to me or identified to me to be the Secretary of LARRY H. MILLER CORPORATION – UNIVERSITY AVENUE, a Utah corporation, whose name is subscribed to the within instrument on behalf of said corporation, and who acknowledged to me that such corporation executed the same.

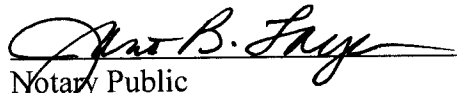


  
\_\_\_\_\_  
Notary Public  
Salt Lake County, State of Utah  
My Commission Expires: 7-1-2015

STATE OF UTAH                    )  
  ) ss.  
County of Salt Lake            )

On this 6 day of June, 2012, before me, a notary public, in and for said State, personally appeared Gregory S. Miller, known to me or identified to me to be the Operating Manager of MILLER FAMILY REAL ESTATE, L.L.C., a Utah limited liability company, whose name is subscribed to the within instrument on behalf of said company, and who acknowledged to me that such company executed the same.



  
\_\_\_\_\_  
Notary Public  
Salt Lake County, State of Utah  
My Commission Expires: 7-1-2015

**EXHIBIT A TO LEASE SUBORDINATION,  
NON-DISTURBANCE AND ATTORNMENT AGREEMENT**  
(Legal Description)

The following described real property located in Utah County, Utah:

Tax Parcel No. 19:001:0083, being more particularly described as follows:

Commencing at the Intersection of the right-of-way lines of 550 West Street and the University Parkway, both of which are in Provo, Utah. The point of beginning is further described as being North 695.52 feet and West 333.70 feet from the South Quarter Corner of Section 25, Township 6 South, Range 2 East, Salt Lake Base and Meridian; thence along the Southwest right-of-way line of University Parkway 927.58 feet along the arc of a 17,108.73 foot radius curve concave Southwest (the chord bears South 42° 15' 39" East 927.47 feet and the tangent of the point of beginning is South 43° 48' 50" East); thence leaving the called for right-of-way line a fence line the following courses: (the tangent of the right-of-way line at this point is South 40° 42' 27" East) South 87° 30' 10" West 105.91 feet; thence South 88° 34' 01" West 115.61 feet to a fence post on the section line; thence leaving the fence line along the section line South 88° 41' 46" West 7.06 feet to the right-of-way line of 450 West Street at the intersection of 1975 North Street both of which are in Provo, Utah (the tangent of the right-of-way line at this point is North 19° 15' 47" East); thence along the right of-way line 132.98 feet along the arc of a 50.0 foot radius curve concave Southwest (chord bears North 56° 55' 50" West 97.11 feet); thence 22.79 feet along the arc of a 30.0 foot radius curve concave Northward (chord bears South 68° 38' 30" West 22.25 feet); thence along the North right-of-way line of 1975 North Street the following courses: North 89° 35' 34" West 158.17 feet; thence 29.97 feet along the arc of a 423.87 foot radius curve concave Southward (chord bears South 88° 22' 55" West 29.96 feet); thence South 86° 21' 23" West 131.80 feet to the intersection of 1975 North Street and 550 West Street; thence 22.29 feet along the arc of a 15.0 foot radius curve concave Northeastward (the chord bears North 51° 04' 28" West 20.29 feet); thence along the East right-of-way line of 550 West Street the following courses: North 08° 30' 18" West 368.35 feet; thence 296.01 feet along the arc of a 320.0 foot radius curve concave Southeastward (the chord bears North 17° 59' 42" East 285.57 feet); thence North 44° 29' 42" East 12.17 feet to the point of beginning.

The basis of bearing is South 88° 40' 00" West along the section line from the South Quarter Corner of Section 25, Township 6 South, Range 2 East, Salt Lake Base and Meridian.

Tax Parcel No.: 19:001:0177, being more particularly described as follows:

Commencing South 10.2 feet and East 28.28 feet from the North 1/4 Corner of Section 36, Township 6 South, Range 2 East, Salt Lake Base and Meridian; thence North 89° 35' 5" West 227.38 feet; thence along a curve to the left (Chord bears: South 88° 23' 24" West 26 feet, Radius = 367.87 feet) Arc length = 26.01 feet; thence South 86° 21' 52" West 131.51 feet; thence along a curve to the left (Chord bears: South 45° 1' 8" West 19.82 feet, Radius = 15 feet) Arc length = 21.65 feet; thence

North  $3^{\circ} 52' 8''$  West 82.8 feet; thence along a curve to the left (Chord bears: South  $51^{\circ} 4' 28''$  East 20.29 feet, Radius = 15 feet) Arc length = 22.28 feet; thence North  $86^{\circ} 21' 23''$  East 131.8 feet; thence along a curve to the right (Chord bears: North  $88^{\circ} 28' 28''$  East 29.96 feet, Radius = 423.87 feet) Arc length = 29.97 feet; thence South  $89^{\circ} 35' 34''$  East 158.17 feet; thence along a curve to the left (Chord bears: North  $68^{\circ} 38' 30''$  East 22.25 feet, Radius = 30 feet) Arc Length = 22.79 feet; thence along a curve to the right (Chord bears: South  $56^{\circ} 56' 34''$  East 97.11 feet, Radius = 50 feet) Arc length = 132.97 feet; thence South  $88^{\circ} 41' 48''$  West 33.53 feet; thence South  $1^{\circ} 0' 52''$  East 10.85 feet to Beginning.

Tax Parcel No.: 19:066:0033, being more particularly described as follows:

Commencing North 1.56 feet and East 68.63 feet from the North  $1/4$  corner of Section 36, Township 6 South, Range 2 East, Salt Lake Base and Meridian; thence North  $88^{\circ} 34' 30''$  East 115.6 feet; thence North  $87^{\circ} 30' 39''$  East 105.91 feet; along a curve to the right (Chord Bears: South  $40^{\circ} 41' 13''$  East 9.13 feet, Radius = 17108.73 feet) arc length = 9.13 feet; along a curve to the right (Chord bears: South  $43^{\circ} 3' 23''$  West 84.76 feet, Radius = 58 feet) arc length = 95.04 feet; thence West 99.21 feet; along a curve to the right (Chord bears: North  $80^{\circ} 22' 51''$  West 8.69 feet, radius = 26 feet) arc length = 8.73 feet; along a curve to the left (Chord bears South  $72^{\circ} 35' 9''$  West 79.99 feet, radius = 67 feet) arc length = 85.72 feet; along a curve to the right (Chord bears: South  $64^{\circ} 32' 59''$  West 17.24 feet, radius = 18 feet) arc length = 17.98 feet; thence North  $86^{\circ} 50' 6''$  West 89.58 feet; along a curve to the left (Chord bears: South  $73^{\circ} 31' 30''$  West 119.65 feet, radius = 178 feet) arc length = 122.03 feet; along a curve to the right (Chord bears: South  $71^{\circ} 0' 21''$  West 71.83 feet, radius = 122 feet) arc length = 72.91 feet; thence South  $88^{\circ} 7' 23''$  West 129.28 feet; along a curve to the left (Chord bears North  $2^{\circ} 32' 47''$  West 89.9 feet, radius = 433 feet) arc length = 90.06 feet; thence North  $8^{\circ} 30' 18''$  West 23.52 feet; along a curve to the right (Chord bears: North  $41^{\circ} 56' 16''$  East 21 feet, radius = 15 feet) arc length = 23.26 feet; thence North  $86^{\circ} 21' 52''$  East 131.51 feet; along a curve to the right (Chord bears: North  $88^{\circ} 23' 24''$  East 26 feet, radius = 367.87 feet) arc length = 26.01 feet; thence South  $89^{\circ} 35' 5''$  East 227.38 feet; thence North  $1^{\circ} 0' 52''$  West 10.85 feet; thence North  $88^{\circ} 41' 48''$  East 40.55 feet to Beginning.

The following is shown for information purposes only: Tax ID Nos. 19:001:0083, 19:001:0177 and 19:066:0033