
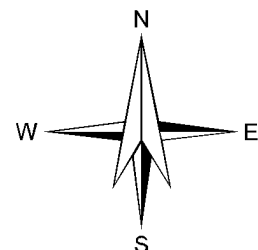


This map is not intended to represent actual physical properties. In order to establish exact physical boundaries a survey of the property may be necessary.



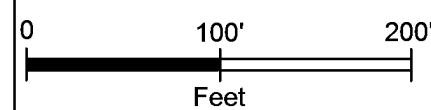
Prepared and published by
Salt Lake County Recorder
Gary Ott
2001 S. State Street #N1600
Salt Lake City, Utah 84190
801-468-3391
<http://slcorecorder.siredocs.com/>



W 1/2 SW 1/4 Sec 12 T1S R1W
SALT LAKE COUNTY, UTAH

12/16/2014

Scale 1"=100'



15-12-31

T1N	6	7	8	9	10	11	6	5	4	3	2	1
T1S	13	14	15	16	17	18	18	17	16	15	14	13
T2S	19	20	21	22	23	24	19	20	21	22	23	24
T3S	25	26	27	28	29	30	30	29	28	27	26	25
T4S	31	32	33	34			31	32	33	34	35	36

Area Section Page