
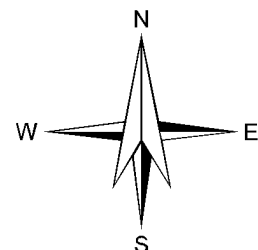


This map is not intended to represent actual physical properties. In order to establish exact physical boundaries a survey of the property may be necessary.



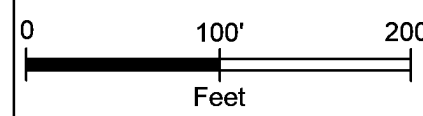
Prepared and published by
Salt Lake County Recorder
Rashelle Hobbs
2001 S. State Street #N1-600
Salt Lake City, Utah 84190
385-468-8145
recorder.slco.org



E 1/2 NW 1/4 Sec 32 T1S R2W
SALT LAKE COUNTY, UTAH

1/23/2020

Scale 1"=100'



14-32-12

11	12	13	14	15	16	17	18	19	20	21	22
23	24	25	26	27	28	29	30	31	32	33	34
35	36	37	38	39	40	41	42	43	44	45	46
47	48	49	50	51	52	53	54	55	56	57	58
59	60	61	62	63	64	65	66	67	68	69	70

Arca Section Page