

REV05042015
Return to:
Rocky Mountain Power
Lisa Louder/Chris Patterson
1407 West North Temple Ste. 110
Salt Lake City, UT 84116

13567974
02/16/2021 01:08 PM \$40.00
Book - 11118 Pg - 9305-9307
RASHELLE HOBBS
RECORDER, SALT LAKE COUNTY, UTAH
ROCKY MOUNTAIN POWER
ATTN: LISA LOUDER
1407 W NORTH TEMPLE STE 110
SLC UT 84116-3171
BY: DSA, DEPUTY - WI 3 P.

Project Name:
WO#: 6938743
RW#:

RIGHT OF WAY EASEMENT

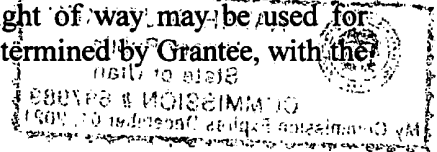
For value received, SAPA Investment Corp, ("Grantor"), hereby grants Rocky Mountain Power, an unincorporated division of PacifiCorp its successors and assigns, ("Grantee"), an easement for a right of way 10 feet in width and 40 feet in length, more or less, for the construction, reconstruction, operation, maintenance, repair, replacement, enlargement, and removal of electric power transmission, distribution and communication lines and all necessary or desirable accessories and appurtenances thereto, including without limitation: supporting towers, poles, props, guys and anchors, including guys and anchors outside of the right of way; wires, fibers, cables and other conductors and conduits therefore; and pads, transformers, switches, vaults and cabinets, on, over, or under the surface of the real property of Grantor in **Salt Lake County, State of Utah** more particularly described as follows and as more particularly described and/or shown on Exhibit "A" attached hereto and by this reference made a part hereof:

Legal Description: BEG NE COR LOT 8, BLK 16, PLAT A, SLC SUR; S 198.75 FT; W 121 FT; N 33.75 FT; W 44 FT M OR L; N 49.5 FT; E 82.5 FT; N 115.5 FT; E 82.5 FT TO BEG. 0.49 AC M OR L. 10170-7296 10266-7981 10484-2019

Assessor Parcel No. 16071030210000

Together with the right of access to the right of way from adjacent lands of Grantor for all activities in connection with the purposes for which this easement has been granted; and together with the present and (without payment therefore) the future right to keep the right of way and adjacent lands clear of all brush, trees, timber, structures, buildings and other hazards which might endanger Grantee's facilities or impede Grantee's activities.

At no time shall Grantor place, use or permit any equipment or material of any kind that exceeds twelve (12) feet in height, light any fires, place or store any flammable materials (other than agricultural crops), on or within the boundaries of the right of way. Subject to the foregoing limitations, the surface of the right of way may be used for agricultural crops and other purposes not inconsistent, as determined by Grantee, with the



purposes for which this easement has been granted.

The rights and obligations of the parties hereto shall be binding upon and shall benefit their respective heirs, successors and assigns.

To the fullest extent permitted by law, each of the parties hereto waives any right it may have to a trial by jury in respect of litigation directly or indirectly arising out of, under or in connection with this agreement. Each party further waives any right to consolidate any action in which a jury trial has been waived with any other action in which a jury trial cannot be or has not been waived.

Dated this 8th day of February, 2021.

[Signature]
(Insert Grantor Name Here) GRANTOR


Acknowledgment by a Corporation, LLC, or Partnership:

STATE OF Utah)
County of Salt Lake) ss.)

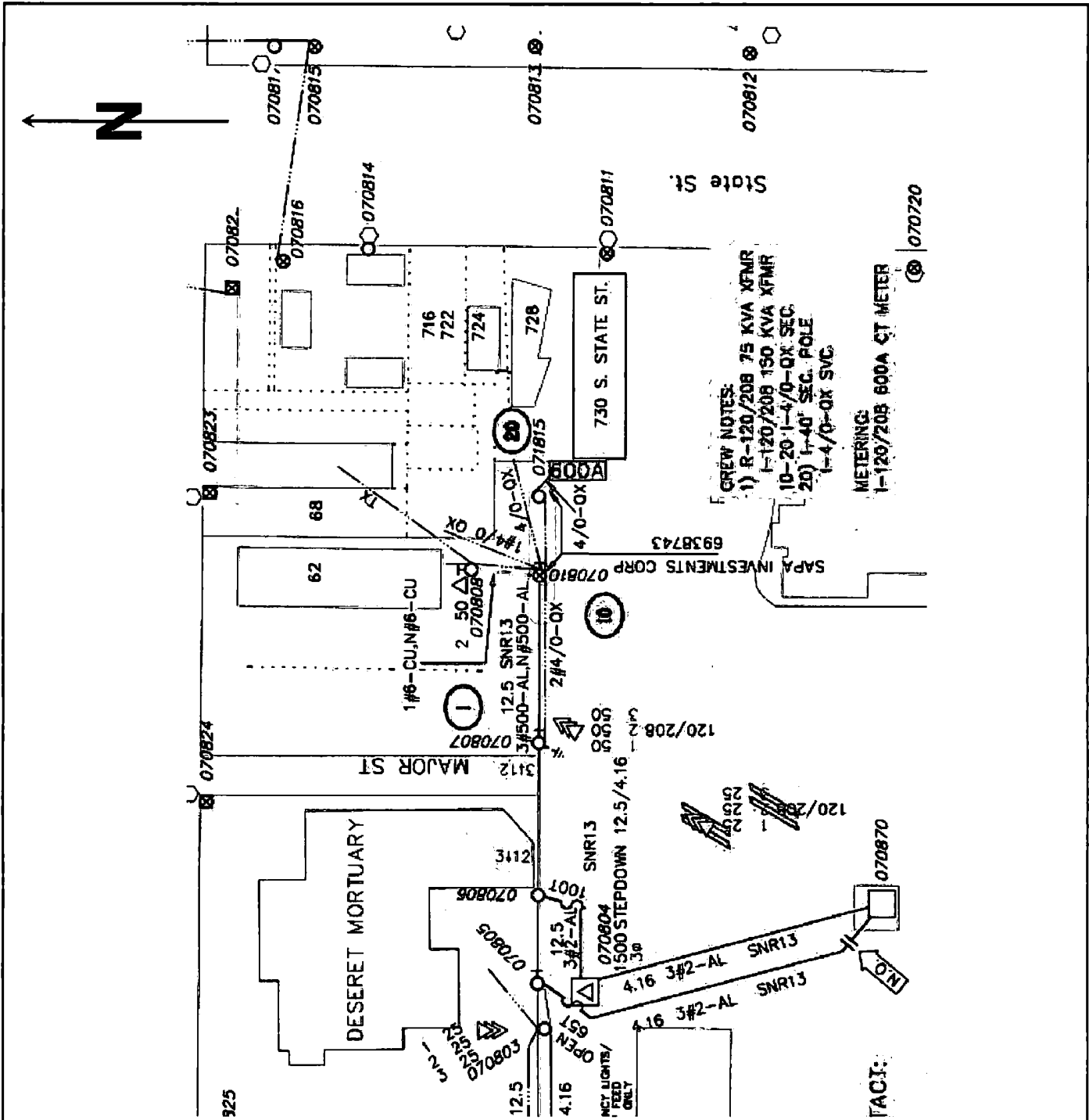
On this 8 day of February, 2021, before me, the undersigned Notary Public in and for said State, personally appeared Mai Nguyen (name), known or identified to me to be the president (president / vice-president / secretary / assistant secretary) of the corporation, or the (manager / member) of the limited liability company, or a partner of the partnership that executed the instrument or the person who executed the instrument on behalf of Sapa Investment Corp (entity name), and acknowledged to me that said entity executed the same.

IN WITNESS WHEREOF, I have hereunto set my hand and affixed my official seal the day and year in this certificate first above written.

[Signature]
(Notary Signature)



NOTARY PUBLIC FOR Utah (state)
Residing at: Salt Lake City, UT (city, state)
My Commission Expires: 01-12-2021 (d/m/y)



CREW NOTES:
 1) R-120/208 75 KVA XFMR
 1-120/208 150 KVA XFMR
 10-20 1-4/0-OX SEC.
 20) 1-40' SEC. POLE
 1-4/0-OX SVC.

METERING:
 1-120/208 600A CT METER

CC#:11441 WO#: 6938743

Landowner Name: *Mai LLC*

Drawn by: *Max Essary*

EXHIBIT A

