


1/21

# Surveyor's Affidavit

I Robbin J. Mullen, a Professional Land Surveyor holding certificate 368356, do hereby state that the basis of bearing shown along the section line on the BLACKHAWK ESTATES, PLAT 'A' subdivision plat, recorded as document #11015066 on August 20, 2010 with the Salt Lake County Recorder, is incorrect. It is currently shown as S.0°13'18"W. The corrected bearing should be shown as S.0°02'58"E.


State of Utah


SS.

  
Robbin J. Mullen, PLS

### Acknowledgement

On this 2<sup>nd</sup> day of November, 2010, personally appeared before me Robbin J. Mullen, the signer of the within instrument who duly acknowledged to Me that he executed the same.



  
Notary Public

Feb. 27, 2013  
Commission Expires

26-35-301-043  
etc.

11067271  
11/03/2010 11:20 AM \$31.00  
Book - 9875 Pg - 6005  
GARY W. OTT  
RECORDER, SALT LAKE COUNTY, UTAH  
ROBBIN MULLEN ROBBIN MULLEN  
745 W 200 S  
PAYSON UT 84651  
BY: ZJM, DEPUTY - WI 1 P.