

Recorded this ___ day of
_____, 1999
at Book # ___ Page # _____.

Recorded at the request of and return
to: Park City Municipal Corp.
Attn: City Recorder
P. O. Box 1480, Park City, UT 84060

**DEVELOPMENT AGREEMENT
FOR FLAGSTAFF MOUNTAIN,
BONANZA FLATS, RICHARDSON FLATS,
THE 20-Acre QUINN'S JUNCTION PARCEL
AND IRON MOUNTAIN**

ORIGINAL
Fee Exempt per Utah Code
Annotated 1953 21-7-2

00544835 Bk:01276 Pg:00485-00575
ALAN SPRIGGS, SUMMIT CO RECORDER
1999 JUL 26 10:36 AM FEE \$.00 BY DMG
REQUEST: PARK CITY MUNICIPAL CORP

THIS DEVELOPMENT AGREEMENT ("Agreement") is entered into as of the 24th day of June, 1999, by and between UNITED PARK CITY MINES COMPANY, ("UPCM" or "DEVELOPER"), DEER VALLEY RESORT COMPANY, ("DEER VALLEY"), and PARK CITY MUNICIPAL CORPORATION, a third class city of the State of Utah ("City") (collectively, the "Parties").

RECITALS

- A. WHEREAS, DEVELOPER and DEER VALLEY own approximately: 1,600 of 1,750 acres of patented mining claims located in the unincorporated Flagstaff Mountain area of Summit County, more particularly described and depicted in Exhibit A attached hereto (hereafter, "Flagstaff Mountain"); approximately 106 acres of patented mining claims located on Iron Mountain within an unincorporated area of Summit County more particularly described and depicted in Exhibit B attached hereto (hereafter, "the Iron Mountain Parcels"); approximately 1,500 acres of patented mining claims, constituting all of UPCM's land located in the unincorporated Bonanza Flats area of Wasatch County more particularly described and depicted in Exhibit C attached hereto (hereafter, "Bonanza Flats"); all of UPCM's land east of U.S. 40 and south of S.R. 248 constituting approximately 650 acres of real property owned in fee simple located immediately east of U.S. 40 and south of S.R. 248 within an unincorporated area of Summit County more particularly described and depicted in Exhibit D attached

hereto (hereafter, "Richardson Flats"); and approximately 20-Acres of real property owned in fee simple located west of U.S. 40 and south of S.R. 248 within an unincorporated area of Summit County more particularly described and depicted in Exhibit E attached hereto (hereafter, "the 20-Acre Quinn's Junction Parcel");

- B. WHEREAS, on May 17, 1994 DEVELOPER filed an application for annexation to Park City of Flagstaff Mountain, consisting of DEVELOPER's, DEER VALLEY's and Northside Neighborhood Property Owners' land, together totaling an area of approximately 1,750 acres;
- C. WHEREAS, on May 10, 1997 the Park City Council unanimously resolved by Resolution 10-97 to annex Flagstaff Mountain under certain Development Parameters;
- D. WHEREAS, on July 8, 1998 DEVELOPER requested reconsideration by the City of Resolution 10-97 and offered certain incentives for limiting development of the Bonanza Flats, Richardson Flats and the Iron Mountain Parcels;
- E. WHEREAS, on September 10, 1998 the Park City Council unanimously adopted a resolution to rescind Resolution No. 10-97 and to adopt new development parameters for Flagstaff Mountain, Bonanza Flats, Richardson Flats and the Iron Mountain Parcels, as set forth in this Agreement; and
- F. WHEREAS, in the intervening months since the City Council adopted the September 10, 1998 development parameters, the DEVELOPER has further refined its proposal by offering to move 16 single family homes from the sensitive Prospect Ridge area to the Mountain Village and to constrain development in the Northside Neighborhood to reduce site disturbance and to facilitate sale to a conservation buyer for a time certain; and
- G. WHEREAS, the Parties intend to enter into this Agreement to establish new development parameters for Flagstaff Mountain, Bonanza Flats, Richardson Flats, the 20-Acre Quinn's Junction Parcel, and the Iron Mountain Parcels and to establish a time certain for annexation of Flagstaff Mountain into the City.

NOW, THEREFORE, in consideration of the foregoing recitals and the covenants hereafter set forth, the sufficiency of which the Parties hereby acknowledge, the Parties agree as follows:

SECTION I. DEFINITIONS

Unless the context requires a different meaning, any term or phrase used in this Agreement that has its first letter capitalized shall have that meaning given to it by the Park City Land Management Code (LMC) in effect on the date of a complete application or, if different, by this Agreement. Certain such terms and phrases are referenced below; others are defined where they appear in the text of this Agreement.

- 1.1 **"Annexation Property"** means that approximately 1,750 acres of property known as Flagstaff Mountain, described and depicted on Exhibit A.
- 1.2 **"Bonanza Flats"** means that approximately 1,500 acres of UPCM property commonly referred to as Bonanza Flats, consisting all of UPCM's holdings in Bonanza Flats and described and depicted on Exhibit C.
- 1.3 **"DEER VALLEY"** means the Deer Valley Resort Company, a Utah limited Partnership and each of its assigns, joint venture partners, and successors in interest, whether in whole or in part. DEER VALLEY shall cause its employees and agents to act in accordance with the terms of this Agreement.
- 1.4 **"DEVELOPER"** means United Park City Mines Company, a publicly traded Delaware corporation, and each of its assigns, joint venture partners, and successors in interest, whether in whole or in part. DEVELOPER shall cause its employees and agents to act in accordance with the terms of this Agreement.
- 1.5 **"Inaction"** provisionally¹ means (a) DEVELOPER's failure to pursue a sequential permit (i.e. Small Scale MPD permit, conditional use permit, subdivision application, or building permit) by failing to submit a complete application for such a permit or by failing to respond to the

¹ This definition has been inserted in anticipation of its inclusion in a new revision of the Land Management Code. This definition will be superseded by an LMC definition of the term.

City's written requests for information which the City deems is necessary to process the application; or (b) DEVELOPER's failure to sustain permitted construction such that the permit under which construction is allowed, expires or is otherwise suspended or revoked.

1.6 "Meeting Accessory Uses" provisionally² means uses normally associated and necessary to serve meeting and banquet space. Meeting Accessory Uses do not require the use of Unit Equivalents and include:

1.6.1 Administrative and Banquet Offices

1.6.2 Banquet Storage Areas

1.6.3 Banquet Prep Areas Storage Areas

1.6.4 Common A/V Storage Areas

1.6.5 Coat Check Areas

1.6.6 Public Restrooms

1.6.7 Public Telephone Areas

1.6.8 Public Hallways

1.6.9 Public Circulation Areas.

1.7 "Mountain Village" means that mixed-use portion of Flagstaff Mountain described and depicted as the Mountain Village in Exhibit A attached hereto and limited to a total of 84 acres, within three development Pods (A, B₁, and B₂) and maximum densities, unit equivalencies and configuration more fully described herein.

1.8 "Northside Neighborhood" means that 63-acre portion of Flagstaff Mountain described and depicted as the Northside Neighborhood in Exhibit A attached hereto and limited to the maximum density, unit equivalency, and configuration more fully described herein.

1.9 "Northside Neighborhood Property Owners" means, in addition to UPCM and DEER VALLEY, Park City Star Mining Company, Inc., a Utah corporation, Bransford Land Company, representing the interests of

00544835 Bk01276 Pg00488

² This definition has been inserted in anticipation of its inclusion in a new revision of the Land Management Code. This definition will be superseded by an LMC definition of the term.

Anne Bransford Newhall, Mary Bransford Leader and Carolyn Bransford MacDonald, and Stichting Beheer Mayflower Project, a legal entity representing the interests of Stichting Mayflower Recreational Fonds and of Stichting Mayflower Mountain Fonds.

1.10 **"Pedestrian Village"** means an area configured within Pod A of the Mountain Village for the mixed use of residential, Residential Accessory, Resort Support Commercial, Resort Accessory, meeting and Meeting Accessory Uses within which at least sixty-five percent (65%) of the residential properties are clustered within walking distance (5 minutes) of a Transportation Hub for such residential properties, which can be directly accessed by pathways or sidewalks.

1.11 **"Planned Unit Development" or "PUD"** means a master planned development consisting of clustered, detached, single family or duplex units with common open space and coordinated architecture.

1.12 **"Pod Z"** means that area, depicted on Exhibit F that is limited for ski-related uses as further defined herein.

1.13 **"Project"** means the residential, recreational and commercial real estate development to be constructed within Flagstaff Mountain.

1.14 **"Residential Accessory Uses" provisionally** means uses that are for the benefit of the residents of a commercial residential use, such as a hotel or nightly rental condominium project. Residential Accessory Uses do not require the use of Unit Equivalents. Residential Accessory Uses include:

- 1.14.1 Common Ski Lockers
- 1.14.2 Common Lobbies
- 1.14.3 Registration
- 1.14.4 Concierge
- 1.14.5 Bell Stand/Luggage Storage
- 1.14.6 Common Maintenance Areas
- 1.14.7 Mechanical Rooms

00544835 Bx01276 Pg00489

³ This definition has been inserted in anticipation of its inclusion in a new revision of the Land Management Code. This definition will be superseded by an LMC definition of the term.

1.14.8 Common Laundry Facilities and Common Storage Areas

1.14.9 Employee Facilities

1.14.10 Common Pools, Saunas and Hot Tubs

1.14.11 Public Telephone Areas

1.14.12 Public Restrooms

1.14.13 Administrative Offices

1.14.14 Public Hallways and Circulation Areas

1.15 "Resort Accessory Uses" provisionally⁴ means uses that are clearly incidental to and customarily found in connection with the principal resort building or use and are operated for the convenience of the owners, occupants, employees, customers or visitors to the principal resort use. Resort Accessory

Uses do not require the use of Unit Equivalents. They include such uses as:

1.15.1 Information

1.15.2 Lost and Found

1.15.3 Mountain Patrol

1.15.4 Mountain Administration

1.15.5 Mountain Maintenance and Storage Facilities

1.15.6 Mountain Patrol and Emergency Medical Facilities

1.15.7 Public Lockers

1.15.8 Public Restrooms

1.15.9 Employee Lockers

1.15.10 Ski School/Day Care

1.15.11 Ticket Sales Areas

1.15.12 Ski Check Areas

1.15.13 Public Circulation Areas and Hallways

1.16 "Richardson Flats" means all of UPCM's property at the southeast corner of U.S. 40 and S.R. 248, more fully described and depicted on Exhibit D.

00544835 Bk01276 Pg00490

⁴This definition has been inserted in anticipation of its inclusion in a new revision of the Land Management Code. This definition will be superceded by an LMC definition of the term.

1.17 "Transportation Hub" means the terminus of a public and/or private transportation system that is located at a convenient location within the Mountain Village.

1.18 "Unit Equivalent," with respect to commercial structures and multifamily and PUD structures, has the meaning set forth in the LMC.⁵ Each single family residential structure (excluding PUDs) approved by the City pursuant to this Agreement for construction within the Project shall have a Unit Equivalent of 1.00, regardless of the size or the location of the single family residential structure. Each commercial structure or portion thereof shall consume 1 Unit Equivalent for each 1000 square feet. Each multifamily and PUD residential structure shall consume 1 Unit Equivalent for each 2000 square feet.

SECTION II. LARGE SCALE MPD—FLAGSTAFF MOUNTAIN

2.1. DEVELOPER is hereby granted the equivalent of a Large Scale Master Planned Development (Large Scale MPD) for Flagstaff Mountain. This Large Scale MPD sets forth maximum densities, location of densities and DEVELOPER-offered amenities and is subject to all normally-applicable City processes, and in addition thereto, such processes defined below, including DEVELOPER's responsibility, prior to or concurrent with the Small Scale MPD process, to submit and ultimately to obtain (upon modification, if necessary) City approval, of satisfactory plans detailed below:

2.1.1. Mine/Soil Hazard Mitigation Plan--which plan shall include an inventory of all mine sites, potential sources of release of hazardous materials into the environment, and a plan and schedule for their remediation;

2.1.2. Detailed Design Guidelines, with strong architectural themes, for the entire Flagstaff Mountain Project;

2.1.3. Specific Transit Plan;

2.1.4. Parking Management Plan;

00544835 Bx01276 Pg00491

⁵ Hotel rooms of 500 square feet or less constitute ¼ Unit Equivalent.

- 2.1.5. Detailed Open Space Management Plan;
- 2.1.6. Historic Preservation Plan;
- 2.1.7. Emergency Response Plan, including DEVELOPER's commitments to provide infrastructure necessary to serve the Project and Bonanza Flats and phasing therefor;
- 2.1.8. Trails Master Plan setting forth trail locations, specifications, phasing and timing of public easements;
- 2.1.9. Private Road Access Limitation Procedures;
- 2.1.10. Construction Phasing Plan—including construction milestones for project amenities, including Richardson Flats development;
- 2.1.11. General Infrastructure and Public Improvements Design and Phasing Plan, which calls for the efficient extension of services, concentrating initial infrastructure development in the Mountain Village, and secondarily in the Northside Neighborhood. Such plan shall allow for the construction of a variety of housing types in each phase;
- 2.1.12. Utilities Master Plan—including the timing, alignment and service strategy for water and sewer service, as well as storm water management throughout the Project and Bonanza Flats;
- 2.1.13. Wildlife Management Plan; and
- 2.1.14. Affordable Housing Plan, including phasing.
- 2.2. **Maximum Development Parameters--Flagstaff Mountain.** Flagstaff Mountain is composed of the Mountain Village, the Northside Neighborhood, various ski related improvements, and the Silver Mine Adventure. Upon annexation, Flagstaff Mountain will be zoned as shown on the zoning map attached hereto as Exhibit P. The following maximum development parameters apply to Flagstaff Mountain:
- 2.2.1 **Mountain Village:** The Mountain Village is constrained as follows:

00544835 Bk01276 Pg00492

2.2.1.1 **Small Scale MPD.** Site specific volumetrics and configuration will be established in the Small Scale MPD process.

2.2.1.2. **Maximum Development Area.** In the Small Scale MPD process, the entire Mountain Village development shall be constrained within a total of 84 acres.

2.2.1.3. **Maximum Density.** The maximum density within the Mountain Village is 705 Unit Equivalents configured in no more than 470 residential units.⁶ Such density shall be configured as multi-family, hotel, or PUD units, provided the PUD units do not exceed 60. PUD units consume Unit Equivalents in the same respect as multifamily units. Additionally, the Mountain Village may contain up to 16 detached single family home sites.

2.2.1.4. **Pedestrian Village.** At least 65% of the residential units within the Mountain Village must be clustered within the primary development pod (Pod A), and must be located within a five-minute walk of the Transportation Hub. All three development pods (Pods A, B₁, and B₂) within the Mountain Village must be linked by transit.

2.2.1.5. **Commercial.** The Mountain Village may additionally include up to 75,000-sq. ft. of Resort Support Commercial uses, which shall include Neighborhood Convenience Commercial uses for residents and visitors such as groceries and sundries.

2.2.1.6. **Mine Site Reclamation.** To the greatest extent possible, DEVELOPER shall locate density in disturbed areas. This provision applies primarily to potential density at the Daly West site. Additionally, DEVELOPER shall

⁶ Hotel rooms of 500 square feet or less constitute ¼ Unit Equivalent.

reclaim⁷ all mining and mining overburden sites within Flagstaff Mountain, in accordance with state and federal regulatory agency review.

2.2.1.7. **Public Trails.** DEVELOPER shall construct and dedicate public trails designated on an accepted Trails Master Plan. Many trails will be constructed on land ultimately owned by DEER VALLEY. In those areas, DEER VALLEY shall be responsible for trail maintenance and for enforcing reasonable rules and regulations for public trail use. Such rules may not exclude free public access to the public trail systems identified on the Trails Master Plan.

2.2.1.8. **Deed Restricted Open Space.** Within 30 days of issuance of a Small Scale MPD, DEVELOPER and/or DEER VALLEY shall execute for the benefit of the City perpetual covenants and restrictions with respect to all designated open space associated with the Small Scale MPD and which, at a minimum, shall prevent the construction thereon of residential, commercial and retail structures but shall provide for ski-related uses consistent with paragraph 2.5 herein.

2.2.1.9. **Parking.** Each Small Scale MPD submittal shall include a parking management plan with respect to the portion of the property covered by such Small Scale MPD submittal. The goal of the plan is to design the Mountain Village in such a way as to reduce parking demand by 25%. DEVELOPER shall plan and encourage within the Mountain Village portion of the Project programs such as parking management, paid parking for commercial uses, shuttles and other programs designed to reduce the

⁷ Reclamation shall include, at a minimum, revegetation of exposed areas.

demand for private vehicles and parking. DEVELOPER shall provide for shared parking in all commercial, short-term residential and mixed-use buildings. Assigned or reserved spaces within commercial, short-term residential and mixed-use buildings are prohibited. The majority of the required parking areas will be fully enclosed and/or constructed underground.

2.3 **Prospect Ridge.** DEVELOPER considers the Prospect Ridge area depicted in Exhibit K to be a critical viewshed area for Old Town.

2.3.1 **Public Trails.** Consistent with the Trails Mater Plan, DEVELOPER shall construct and dedicate to the City public trails designated within the Prospect Ridge area.

2.3.2 **Deed Restricted Open Space.** Within 30 days of issuance of the first Small Scale MPD, DEVELOPER shall cause to be recorded a document, approved by the City, which shall impose perpetual covenants and use restrictions for that portion of Prospect Ridge depicted as "Recreation Open Space Dedication" on Exhibit K which shall prevent the construction thereon of residential, commercial and/or retail structures, ski lifts, and developed alpine ski runs.

2.4. **Northside Neighborhood.** The Northside Neighborhood is composed of property owned by five separate Northside Neighborhood Property Owners and, upon their written acceptance of the terms of this Agreement, may contain a maximum of 38 homes, the size and location of which shall be determined at Small Scale MPD/subdivision review. The Northside Neighborhood may also contain a 1000 sq. ft. non-denominational Chapel, that will remain open and reasonably available to the public.⁸

2.4.1 **Small Scale MPD.** The Small Scale MPD must include all Northside Neighborhood Property Owners to achieve the

00544835 Bx01276 Pg00495

⁸ No utility extension will be allowed for the Chapel. Power may be allowed if it is readily accessible. Location of the Chapel cannot cause the extension of an improved road. Siting and construction must comply with all Code provisions.

maximum density of 38 detached single-family homes. Absent participation by all Northside Neighborhood Property Owners, DEVELOPER and DEER VALLEY may apply for a Small Scale MPD for a maximum of 30 single-family homes on the portion of the Northside Neighborhood owned by DEVELOPER and DEER VALLEY.⁹ In all circumstances, DEVELOPER and DEER VALLEY shall limit development in the Northside Neighborhood as follows:

2.4.1.1. **Meadow Restriction.** Homes shall not be in the meadow area generally designated on Exhibit A and further defined in the Small Scale MPD process.

2.4.1.2. **Ski Run Separation.** Limits of disturbance for each site shall be a minimum of 50 feet from any ski run.

2.4.1.3. **Viewpoint Restrictions.** Structures and roads must be configured to minimize road and utility impacts and to minimize wintertime visual impacts¹⁰ from ski runs and designated viewpoints, including but not limited to the knoll behind the terminus of what is presently known as the Northside chairlift.

2.4.1.4. **Public Trails.** Consistent with the Trails Master Plan, DEVELOPER, DEER VALLEY, and Northside Neighborhood Property Owners shall dedicate to the City improved public trails and trail easements that connect to the surrounding trail system. Where trails pass through the Deer Valley Ski Area, DEER VALLEY shall be responsible for trail maintenance and for enforcing reasonable rules and regulations. Such rules

00544835 Bx01276 Pg00496

⁹ If Park City Star, Bransford or Mayflower do not reach an agreement with DEVELOPER and DEER VALLEY with respect to the joint development of the detached single family homes within the Northside Neighborhood, then DEVELOPER and DEER VALLEY shall grant to the City the right to connect to the utility lines and to grant limited access to roads within the Northside Neighborhood without cost to serve the remaining property owners.

¹⁰ As well as summertime visual impacts.

may not exclude free public access to the public trail systems identified on the Trails Master Plan.

2.4.1.5. **Enchanted Forest.** No development shall occur in the "Enchanted Forest" area generally designated on Exhibit A and further defined in the Small Scale MPD process.

2.4.1.6. **Deed Restricted Open Space.** Within 30 days of issuance of a Small Scale MPD, DEVELOPER shall record perpetual covenants and restrictions with respect to all designated open space associated with the Small Scale MPD and which shall prevent the construction thereon of residential, commercial and retail structures but shall allow ski-related uses.

2.4.2. **Northside Neighborhood Conservation Plan.** DEVELOPER and DEER VALLEY agree to refrain from transferring, improving or developing the Northside Neighborhood for 3 years, from the date of this Agreement to facilitate the potential of (a) the fee simple sale of the Northside Neighborhood, or (b) the sale and transfer of the development rights from the Northside Neighborhood. In either case, the sale would be completed within said time period and would be to a conservation buyer or buyers at fair market value at the date of purchase. Fair market value in this context shall reflect the entitlement for single family detached units set forth in the Large Scale Master Plan and this Agreement or, if the Small Scale Master Plan has been issued, as reflected in the Small Scale Master Plan for the Northside Neighborhood. The three-year period noted above shall not limit the Planning Commission's authority in connection with approval of the phasing plans required in sections 2.1.10 and 2.1.11.

2.5. **Ski-Related Development.** Subject to conditional use review, DEER VALLEY may construct a skier day lodge of a maximum of 35,000 square feet, in the approximate location depicted on Exhibit A. The day lodge

00544835 Bk01276 Pg00497

shall have no public road access and no day skier parking, must have adequate emergency vehicle access, and shall have only limited parking to meet service and administrative requirements. DEER VALLEY shall provide deed-restricted employee/affordable housing units as defined by the City's affordable housing policy in an amount equal to 20% of the commercial Unit Equivalents approved by the City for the day lodge prior to issuance of a Certificate of Occupancy for the day lodge.

2.5.1 Conditional Use (Administrative). Ski terrain and ski-related development is an administrative conditional use within the Project, consistent with the Deer Valley Ski Area Master Plan depicted in Exhibit F attached hereto, provided that only two graded runs shall be allowed in ski Pod Z, with thinning and other limited vegetation removal in the balance of Pod Z for skier safety and glade skiing. Review of ski terrain and ski-related development shall include, but shall not be limited to consideration of the following:

2.5.1.1 Openings for ski trails and lifts with straight edges and uniform widths will be minimized to the greatest extent possible.

2.5.1.2 Trails that are designed for base area return or circulation between fall line areas shall be designed for appropriate grades and widths consistent with minimizing visual impact.

2.5.1.3 Lift towers shall be painted or otherwise treated to blend with the natural surroundings.

2.5.1.4 Vegetation management, re-vegetation and erosion control techniques shall be designed in accordance with the "Deer Valley Resort Company Ski Run Construction and Revegetation Standards" attached hereto as Exhibit G. The objective shall be to achieve a vegetative condition that enhances the skier experience and long

term forest health. Re-vegetation shall be designed to control erosion and to restore ground cover as quickly as possible after ground disturbing activities.

2.6 Beano's Style Private Club. DEVELOPER may construct a private restaurant (Beano's Cabin at Beaver Creek-style¹¹), at a location to be determined at the Small Scale MPD phase, with emergency access only, and no private vehicular access or parking. The size of the private restaurant shall be determined at Small Scale MPD review and shall not exceed 7000 square feet.

2.7 Silver Mine Adventure. DEVELOPER may continue to operate the Silver Mine Adventure on the Ontario Mine Site as a valid, non-conforming use. Any change or expansion of use shall be processed in accordance with the LMC in effect at the time of the DEVELOPER's submission of a complete application for the proposed expansion.

2.8 Access and Alignment of S.R. 224. DEVELOPER shall access Flagstaff Mountain by means of S.R. 224, and a private road system. DEVELOPER shall realign a portion of S.R. 224 in the approximate location set forth on Exhibit H attached hereto, and shall construct a private road system for Flagstaff Mountain in the approximate location depicted on Exhibit H. The Parties agree to the following access and alignment of the road systems within Flagstaff Mountain:

2.8.1 Alignment. Upon Planning Commission approval of the first Small Scale MPD for Flagstaff Mountain, DEVELOPER shall petition to vacate the existing S.R. 224 alignment and, if granted, shall realign and dedicate the relocated S.R. 224 right of way to a standard similar to the existing S.R. 224 (with an asphalt surface for dust control). Such alignment shall be as generally depicted on Exhibit H. DEVELOPER shall block and prohibit vehicular access over the discontinued historic alignment of S.R. 224.

¹¹ Beano's is a 7000 square foot private restaurant. This reference to a Beano's-style restaurant is not intended to predetermine the Planning Commission's decision regarding the maximum allowable size of such a restaurant.

Access over the realigned S.R. 224 shall remain seasonal (warm weather only). Upon completion of construction thereof, to the reasonable satisfaction of the City Engineer, the City shall accept the dedication of public roads under its jurisdiction identified on Exhibit H, or as determined by the Council, upon recommendation of the Planning Commission through the Small Scale MPD and subdivision processes.

2.8.2 Private Road. Upon Small Scale MPD approval, and only to the extent of the Small Scale MPD approval, DEVELOPER shall construct a private road system within Flagstaff Mountain, as depicted in Exhibit H, over which DEVELOPER shall maintain all-season access throughout the year.

2.8.3 Seasonal, Controlled Automobile Access. DEVELOPER shall support and shall not undermine seasonal closure of realigned S.R. 224 and shall control motorized vehicular access from S.R. 224 to the private road system to prevent vehicular through traffic.

2.8.4 Emergency Deer Valley Access. The Project's seasonal emergency secondary access is through the Deer Valley Ski Area generally as depicted on Exhibit I and crash-gated in the approximate locations shown on Exhibit I. DEER VALLEY shall provide the City and the Park City Fire Service District with keys and/or combinations to the gates. The emergency access is necessary as a controlled evacuation route and as an emergency access for fire and safety personnel and equipment only. The secondary access route is an important ski run to the Deer Valley Ski Area that, in all but the most exceptional circumstances, will be used by skiers and over-the-snow vehicles. The Park City Fire Marshall may cause the access to be plowed and placed into winter service for emergency and evacuation purposes in that

00544835 Bk01276 Pg00500

exceptional emergency situation when normal road access to Flagstaff Mountain is interrupted for an extended period.¹²

2.8.5 Controlled Snowmobile Access. Winter snowmobile access to Brighton Estates and to Bonanza Flats is presently available over portions of S.R. 224. DEVELOPER and DEER VALLEY shall allow seasonal snowmobile access to property owners and renters in Brighton Estates over those portions of S.R. 224 within the Project that are presently used or alternatively over similar portions of S.R. 224 as may be relocated. DEVELOPER and DEER VALLEY shall otherwise prevent wintertime motorized vehicular access to the extent such action is consistent with the policy of the public entity that owns S.R. 224. The current recreational snowmobile concession in Flagstaff Mountain shall be eliminated with the relocation of S.R. 224.

2.8.6 DEVELOPER's Consent to Transfer. DEVELOPER consents to cooperate with the City in any state transfer of any portion of S.R. 224.

2.9 Flagstaff Mountain Mitigation/Amenities. At the City's request, the DEVELOPER shall deliver the following mitigation and amenities as an inducement to execute this Development Agreement:

2.9.1 Trails. DEVELOPER shall construct, maintain and commit to free public use, an improved public trail system as set forth in an approved Trails Master Plan. The construction of the trails shall be phased with the progress of the development of the Project. Existing trails shall remain open to the public until provisional or final trails have been constructed. Final trail locations may vary due to field conditions and season. Relocation of any trails shall be identified in the Trails Master Plan. Where the trails pass through the Deer Valley Ski Area, or are located on non-development lands owned or controlled by Deer Valley, Deer

00544835 Bk01276 Pg00501

¹² The Park City Fire Marshall may not cause the access to be plowed simply for public convenience.

Valley shall be responsible for trail maintenance and for enforcing reasonable rules and regulations for trail use, including reasonable rules and regulations intended to prevent or minimize conflict between potential trail uses. Pedestrian and bicycle uses of the trail system shall not be prohibited or restricted without being so identified in the Trails Master Plan.

2.9.2 **Gondola.** If approved by the City, DEVELOPER shall construct a gondola from a location in or near Old Town to a terminus in the Mountain Village. DEVELOPER shall submit to the City a complete written description comparing the development scenarios for Flagstaff Mountain with the construction of a gondola and without the construction of a gondola. The City agrees to work expeditiously through the public process with respect to making a final decision regarding the construction of a gondola as set forth in this Section.

2.9.3 **No Gondola Alternative.** If the City determines that the construction of a gondola is not feasible or in the public interest, then: a) DEVELOPER shall contribute \$1,000,000 in cash to the City to be used specifically for other traffic mitigation projects in the City related to the Project, and b) pursuant to an approved Specific Transit Plan or a Parking Management Plan, and in addition to all other commitments herein, DEVELOPER shall expend an additional \$1,000,000 (\$2,000,000 total) for traffic mitigation beneficial to the Project. If DEVELOPER is required to expend \$1,000,000 for traffic mitigation directly related to the Project, then such traffic mitigation expenses and the timing thereof shall be set forth in the Specific Transit Plan.

2.9.4 **Historic Preservation.** The Historic Preservation Plan, at a minimum, shall contain an inventory of historically significant structures located within the Project and shall set forth a preservation and restoration plan, including a commitment to

dedicating preservation easements to the City, with respect to any such historically significant structures. The head frame at the Daly West site is historically significant.

2.9.5 Enhanced Environmental Protection. DEVELOPER shall limit the construction or installation of wood-burning devices to one wood-burning device in each of the 54 single-family homes in the Project. DEVELOPER shall not request approval from the City for wood-burning devices in any other attached, or detached, residential uses. Within each lodge, or hotel constructed within the Project, DEVELOPER shall have the right to construct one wood-burning device in each such lodge or hotel.

2.9.6 Lady Morgan Springs Open Space (Passive Use). The Lady Morgan Springs Area¹³, shall be restricted, by conservation easements acceptable to the City, and signs and monitoring, if necessary, to limit use of the area to skiing (without cutting runs, glading, or thinning trees) and daytime recreational hiking. Neither construction activity nor motorized vehicular use of any kind shall be allowed in the Lady Morgan Springs Area, except as allowed, with City staff approval, for forestry and wetlands management.

2.9.7 Open Space (Active). All land outside of the development areas (ski terrain and open space designated on Exhibit A) will be zoned as Recreation Open Space (ROS-MPD). Upon issuance of the first Small Scale MPD for any portion of the Project, DEVELOPER and DEER VALLEY shall execute a conservation easement, for the benefit of the City and a third party conservation trust (or similar entity), to limit their use of the Flagstaff Mountain ski terrain to construction, development and operation of ski and mountain bike lifts, ski and mountain bike

00544835 Bx01276 Pg00503

¹³ Described and depicted on Exhibit J, and as further defined in the Small Scale MPD process.

runs, one skier day lodge, and other similar winter and summer recreational uses and services. Such conservation easements shall prohibit any hotel, lodging, residential or commercial construction or use on ROS-zoned land in Flagstaff Mountain. Such conservation easement shall be to the reasonable satisfaction of the City and shall be first in priority in title.

2.9.8 Open Space (Prospect Ridge). Within 30 days of issuance of a Small Scale MPD, DEVELOPER shall grant to the City a conservation easement, with free public trail access, without encumbrances, over acreage located on Prospect Ridge, contiguous with City-owned open space. The conservation easement area on Prospect Ridge is identified on Exhibit K attached hereto. Such conservation easement shall be to the reasonable satisfaction of the City and shall be first in priority in title.

2.9.9 Open Space (Iron Mountain). Upon the issuance of any Small Scale MPD, for any portion of the Project, DEVELOPER shall deed restrict or transfer to Park City, the Iron Mountain Parcels with City-approved encumbrances. In connection with such dedication, DEVELOPER shall reserve to DEVELOPER the right to lease to third parties the Iron Mountain Parcels for ski and other environmentally sensitive recreational uses. Such reservation shall not include the right to cut runs, glade, or thin trees, or construct or install ski lifts or developed alpine ski runs. DEVELOPER shall also reserve the right to retain all rent, proceeds and other consideration resulting from or generated by DEVELOPER leasing the Iron Mountain Parcels to third parties for ski and recreation-related uses. DEVELOPER shall indemnify, defend and hold the City harmless from any claim arising from DEVELOPER's or a third party lessee's use of the Iron Mountain Parcels. Nothing herein should be construed to

limit or waive governmental immunity with respect to claims made against the City.

2.9.10 Neighborhood-Specific Design Guidelines. DEVELOPER shall incorporate a Master Resort Association for Flagstaff Mountain and a Project-specific Property Owners' Association for the Mountain Village and Northside Neighborhood areas to cooperatively manage certain aspects of the Project. The Design Guidelines for both the Project and Bonanza Flats must emphasize a strong, common architectural theme, and shall be enforceable by one or more of the above-mentioned Associations.

2.9.11 Public Safety. A comprehensive emergency response plan will be required. The proposal includes a public safety site, at a minimum. The final public safety and emergency access plan must be determined prior to any permit issuance and only after coordination with the affected entities, such as the Park City Fire Service District.

2.9.12 Sandridge Parking Lots. Prior to the issuance of a Small Scale MPD for any portion of Flagstaff Mountain, DEVELOPER shall irrevocably offer to dedicate to the City a conversation easement, or deed, satisfactory to the City to preserve the Sandridge Parking Lots, described in Exhibit L as a public parking facility. Such interest shall be offered with no outstanding monetary encumbrances.

2.9.13 Sandridge Heights Property. Developer further agrees to limit its use of its Sandridge Heights property, described in Exhibit L, to either affordable housing or open space.

2.10 FLAGSTAFF MOUNTAIN MITIGATION MEASURES:

2.10.1 Water System. DEVELOPER shall build and dedicate to the Park City Water Service District an adequate water delivery

system within Flagstaff Mountain to serve the Project, including all fire flow and irrigation needs.

2.10.1.1 Withdrawal of Water Protests. DEVELOPER shall immediately withdraw its protests to the City's pending water change application(s) before the State Engineer and agrees not to protest future City applications before the State Engineer.

2.10.1.2 Water Source. DEVELOPER shall design and construct a water source and delivery system to transport water from the water source to Flagstaff Mountain and to dedicate that system to the City. DEVELOPER and the City anticipate that such delivery system will include the development of a well of sufficient capacity to serve the Project.

2.10.1.3 Group II Rights. The City and DEVELOPER agree to file a joint application with the State Engineer to convert to municipal use within the boundaries of the Park City Water Service District all "Group II" water rights owned by both parties. The joint application will list all mutual points of diversion, all of the City's municipal sources, and all of DEVELOPER's sources including the proposed Ontario and Empire Canyon Wells. DEVELOPER and the City shall divide the Group II rights approved for municipal use evenly, with DEVELOPER and the City each taking ownership of one-half of the total approved rights. DEVELOPER agrees to sell exclusively to the City its portion of the approved Group II water rights and DEVELOPER's interest in its Theriot Springs and Haueter Springs water rights (Weber Decree Award #456, #467 and #468)

00544835 Bx01276 Pg00506

collectively referred to herein as the "Committed Water".

2.10.1.4 Committed Water. Once approved for municipal use, all Committed Water shall be leased to the City at a nominal cost and will therefore be unavailable for sale to others. DEVELOPER shall dedicate the Committed Water to the City, and the City shall pay to DEVELOPER from time to time an amount equal to the water development impact fees actually collected by the Park City Water Service District from the development of Flagstaff Mountain. Each such payment from the City to DEVELOPER shall be paid within 30 days following the receipt by the Park City Water Service District of each such water development impact fee.

2.10.1.5 Excess Water Rights. If after ten (10) years or 90% buildout of Flagstaff Mountain and Bonanza Flats, whichever last occurs, DEVELOPER retains water rights in excess of the water demand for both projects, the City may purchase the excess water rights from DEVELOPER at fair market value based on an appraisal from a mutually agreed upon appraiser or the City may relinquish its interest in the excess water rights. The City shall elect to either purchase (some or all of the excess water rights) or relinquish its interest in the excess water rights within 180 days of written notice of the expiration of 10 years or 90% buildout of both projects, whichever last occurs. If the City takes no action within the 180 days, City will be deemed to have relinquished its interest in the excess water rights.

2.10.1.6 Impact Fees and Water Rates. The City will charge water development and connection impact fees

and water rates within the Project in an amount equal to the water development and connection impact fees and water rates charged to other water users within the Park City Water Service District, unless extraordinary costs can be identified by the City and fairly assigned to the water users within the Project.

2.10.2 Transportation and Traffic Mitigation. DEVELOPER has agreed to provide the following transportation and traffic mitigation measures.¹⁴ Prior to the issuance of a Certificate of Occupancy within the Mountain Village,¹⁵ the DEVELOPER shall provide the following to reduce the traffic anticipated by the Project:

2.10.2.1 **Van and Shuttle Service.** DEVELOPER shall provide for its owners, employees and guests, van and shuttle service alternatives consisting of regular circulator service within the Mountain Village and service from the Mountain Village to key destinations such as the Salt Lake International Airport, Main Street, Silver Lake, golf courses, and recreational trail heads.

2.10.2.2 **Road and Intersection Improvements.** Attached hereto as Exhibit M is a map and a more detailed list of improvements, which shall be constructed by DEVELOPER in satisfaction of this obligation. Prior to the construction of any of the improvements described below, the City shall review and approve or reject with suggested changes all plans, drawings and specifications with respect to the alignment and construction of such road and intersection

00544835 BK01276 Pg00508

¹⁴ However, within the Small Scale MPD process, the City may conclude that these transportation and traffic measures should be reduced, and will modify DEVELOPER's obligations accordingly.

¹⁵ Except for DEER VALLEY's day lodge pursuant to paragraph 2.5 herein.

improvements. Following DEVELOPER's completion of the construction of such improvements, DEVELOPER shall offer to dedicate such improvements to the appropriate governmental entity.

2.10.2.3 **Contribution to Marsac Roundabout.** DEVELOPER shall financially participate in the reconstruction of the intersection of Marsac Avenue and Deer Valley Drive. DEVELOPER is responsible for paying its proportionate share (determined by projected traffic generation) of the City's cost of such reconstruction to mitigate the impact of the Flagstaff Mountain and Bonanza Flats projects on the intersection.

2.10.2.4 **Runaway Truck Lane.** DEVELOPER, or an affiliate of DEVELOPER, shall construct a runaway truck lane on the Mine Road section of S.R. 224, as described on Exhibit N attached hereto. DEVELOPER expects to dedicate the Runaway Truck Lane to UDOT.

2.10.2.5 **Mine Road Widening.** Upon Planning Commission recommendation, DEVELOPER shall widen the Mine Road section of S.R. 224 as described on Exhibit M attached hereto.

2.10.2.6 **Mine Road Passing Lane.** Upon Planning Commission recommendation, DEVELOPER shall create and dedicate a passing lane on the Mine Road section of S.R. 224 as described on Exhibit M attached hereto.

2.10.2.7 **Drainage Improvements.** DEVELOPER shall improve drainage to S.R. 224 as described on

Exhibit M attached hereto.

2.10.2.8 **Landscaping.** Upon Planning Commission approval, DEVELOPER may construct and create, at DEVELOPER'S sole cost and expense, landscape improvements in the area depicted on Exhibit M, uphill from the intersection of S.R. 224 with Hillside to act as a Project entry statement.

2.10.3 **Construction Mitigation.** DEVELOPER shall provide the following measures, all to the reasonable satisfaction of the City's Chief Building Official, to mitigate the impact of construction within Flagstaff Mountain. DEVELOPER shall also adhere to the usual construction impact mitigation measures required by the City. Additional reasonable site-specific mitigation measures may be required at the Small Scale MPD phase. These measures will be permanently reflected in Covenants, Conditions and Restrictions of each development parcel. The Detailed Construction Phasing Plan to be submitted by DEVELOPER to the City shall include, without limitation, provisions pertaining to:

- 2.10.3.1 Limits of Disturbance and Vegetation Protection for all construction, including construction of public improvements.
- 2.10.3.2 Construction staging, on-site batch plants, and materials stockpiling¹⁶ and recycling in the Daly West area to keep all excavated materials on site during the Project infrastructure and construction phases.
- 2.10.3.3 Construction traffic routing plan to minimize traffic impacts on Old Town and residential areas, by only allowing construction traffic to use current state roads, unless otherwise directed by the City.
- 2.10.3.4 Dust and soils monitoring and containment, along with

¹⁶ Developer shall stockpile all earthen material on site.

remediation of contaminated mining waste within the areas that are disturbed during the construction of the improvements within the Project and erosion and runoff controls for the entire Project

2.10.3.5 Temporary public access trails throughout construction.

2.10.3.6 Tools and equipment storage on-site adequate to serve all construction.

2.10.4 **Employee/Affordable Housing.** DEVELOPER shall provide deed-restricted employee/affordable housing units as defined by the City's affordable housing policy in an amount equal to 10% of the residential and 20% of the commercial Unit Equivalents approved by the City for the Project. A minimum of 25% of the affordable housing obligation shall be located on-site within the Project, unless otherwise directed by the Housing Authority. DEVELOPER and the City shall consult with Mountainlands Housing Trust, or its equivalent (if any), to determine the type and location of employee/affordable housing which would be most effective in offsetting the demand generated from the Project. DEVELOPER shall provide the remaining 75% of the units as directed by the Housing Authority. The employee/affordable housing will be phased with the Project. Upon Planning Commission recommendation, the Housing Authority may direct DEVELOPER to:

2.10.4.1 Develop, subject to deed restrictions some of the remaining units on the 20-Acre Quinn's Junction Parcel; or

2.10.4.2 Donate in a form satisfactory to the City, without restrictions or encumbrances, the 20-Acre Quinn's Junction Parcel to the City in lieu of some or all of the remaining portion of DEVELOPER's affordable housing obligation; or

00544835 Bk01276 Pg00511

2.10.4.3 Build the units on an alternate parcel provided to DEVELOPER by the City. DEVELOPER must donate the 20-Acre Quinn's Junction Parcel to the City if the City offers to donate otherwise suitable land to DEVELOPER. If the City and DEVELOPER exchange parcels with respect to the new employee/affordable housing units, then DEVELOPER shall construct on such alternate parcel such number of new employee/affordable housing units, up to the required number of units, for which DEVELOPER is able to obtain approval. In no event shall the cost incurred by DEVELOPER to construct the new employee/affordable housing units on an alternate parcel provided by the City exceed the cost which DEVELOPER would have incurred to construct such new employee/affordable housing units on the 20-Acre Quinn's Junction Parcel; or

2.10.4.4 If mutually acceptable to DEVELOPER and the City, pay to the City a fee in lieu of constructing employee/affordable housing, consistent with the City's affordable housing policy, if such payment in lieu of constructing employee/affordable housing results in the construction or dedication of units for affordable /employee housing; or

2.10.4.5 Satisfy its obligation in a manner otherwise consistent with the City's affordable housing policy.

2.10.5 5-Year Irrevocable Offer to Annex the 20-Acre Quinn's Junction Parcel. For the next five years, DEVELOPER hereby irrevocably offers to annex the 20-Acre Quinn's Junction Parcel to the City.

00544835 BK01276 Pg00512

SECTION III. ADDITIONAL PUBLIC BENEFITS

In addition to the foregoing, DEVELOPER offers the following inducements to contract:

3.1 **Richardson Flats.** DEVELOPER unconditionally offers to annex Richardson Flats to the City and, regardless of the annexation of Richardson Flats, to restrict development of Richardson Flats to one of the following options to be selected by DEVELOPER, at DEVELOPER'S sole discretion:

Option 1. Under Option one DEVELOPER must limit the use of Richardson Flats to golf (with the requisite clubhouse, maintenance buildings and other related improvements), equestrian uses (including the construction of an arena or indoor equestrian center), and/or such other public recreational opportunities or special events as the City may deem proper. In the event DEVELOPER is able to obtain necessary approvals from EPA and/or DEQ, then DEVELOPER must construct on Richardson Flats a golf course, clubhouse, and driving range with adequate¹⁷ provisions for defined public access.

Option 2. Under Option two, DEVELOPER must limit the use of Richardson Flats to an 18-hole golf course (with the requisite clubhouse, maintenance buildings and other related improvements)¹⁸ and would make available to the City a site for a second 18-hole golf course. The site to be donated to the City would not include land in need of environmental remediation. If a second golf course is constructed under Option two, then the City and DEVELOPER shall work cooperatively to develop shared facilities such as a driving range and golf maintenance shops.

Option 3. If, after diligent efforts, DEVELOPER cannot receive EPA or DEQ approval of the aforementioned recreational

¹⁷ The course must be operated to maximize play.

¹⁸ Under Option 2 DEVELOPER may in the City's sole discretion be afforded the right to use Richardson Flats for such other public recreational opportunities or special events as the City may deem proper.

00544835 Bk01276 Pg00513

improvements, DEVELOPER will perpetually deed restrict Richardson Flats to prevent further development.¹⁹

3.2 **Open Space/Transit Management Fund.** DEVELOPER shall pay on each transfer of DEVELOPER's land, and shall separately covenant with all successors in interest in a manner which runs with the land, to assess a 1% Open Space/Transit Management Fee on the gross sales price of all real property within the Project. 50% of the Open Space/Transit Management Fee shall belong to the Flagstaff Mountain Master Resort Association to reduce Master Resort Association dues associated with obligations assumed herein or to enhance the Master Resort Association's service to its members. 50% of the Open Space/Transit Management Fee shall be paid to the City to assist in funding the costs and expenses for enhanced transportation to the Project, recreation improvements and/or open space acquisition, maintenance or preservation. This Open Space/Transit Management Fee shall not apply to the transfer of real property within the Project either solely as security for financing (e.g. mortgage) or for nominal consideration solely to initially capitalize the development entity. DEVELOPER acknowledges that the Project requires an open space management fee to mitigate the adverse effects of the Project. As such, DEVELOPER covenants that it will pay this fee as a contractual obligation, and not as a regulated entity. DEVELOPER shall vigorously defend the imposition of such fees. DEVELOPER shall not take any action (contractually, judicially, or legislatively) to challenge or otherwise adversely affect the enforceability of the Open Space/Transit Management Fee as a valid and enforceable real covenant.

SECTION IV. IMPACT FEES/PLAN CHECK FEES

4.1 **Conditions of Approval and Impact Fees.** With respect to the development of Flagstaff Mountain, DEVELOPER accepts and agrees to comply with the impact, connection and building fees of the City currently

00544835 Bx01276 Pg00514

¹⁹The timing of Richardson Flats development shall be addressed in the Construction Phasing and General Infrastructure Phasing Plans required in Sections 2.1.10 and 2.1.11 with development commencing as early as possible.

in effect, or as amended, to the extent the amended fees are applied uniformly within an impact fee district. DEVELOPER acknowledges that the Project requires infrastructure supported by impact fees and finds the fees currently imposed to be a reasonable monetary expression of exactions that would otherwise be required at this time. As such, DEVELOPER covenants that it will pay impact fees as a contractual obligation, and not exclusively as a regulated entity. If the state legislature disallows the imposition of a regulatory impact fee, DEVELOPER will pay those impact fees in effect at the time of such change in state law throughout the remaining buildout of the Project. Further DEVELOPER agrees to pay plan check fees in the amount of 65% of the building permit fee.

SECTION V. BONANZA FLATS DEVELOPMENT PARAMETERS

5.1 **Restrictions on Bonanza Flats Development.** DEVELOPER covenants that it will never apply, nor assist in any application, to the City or to Wasatch County for the development of Bonanza Flats in excess of the following maximum densities. Further, DEVELOPER shall amend its development application with Wasatch County, and shall restrict development in Bonanza Flats to the following maximum densities:

5.1.1 A maximum of 260 residential units (280 Unit Equivalents), of which no more than 160 units shall be Bonanza Flats single family home sites.

5.1.2 An 18-hole golf course, including the construction of no larger than a 20,000 sq. ft club house and other golf-related facilities, with Nordic skiing thereon during the winter, all as generally depicted on Exhibit O.

5.1.3 75,000 square feet of resort-related commercial uses.

5.1.4 Alpine and Nordic ski terrain, ski runs, ski lifts and other ski-related improvements, all as depicted on Exhibit O.

5.2 **Wasatch County Approval of Bonanza Flats Development Proposal.** DEVELOPER has a pending application in Wasatch County, with respect

to Bonanza Flats, requesting density far in excess of that which the City regards as appropriate. As an inducement for the City to enter into this Agreement, DEVELOPER agrees to amend its development application with Wasatch County in order to reflect the terms and conditions of this Agreement regarding the development of Bonanza Flats. City's contractual restrictions on Bonanza Flats development are in no respect an endorsement of development on Bonanza Flats. DEVELOPER agrees that the portions of Bonanza Flats, as described on Exhibit C attached hereto, which are not to be developed shall be subjected to restrictive covenants or conservation easements, dedicated to a third party conservation trust (or similar entity), in a form acceptable to the City, so that the real property which is not to be developed shall be limited in perpetuity to recreational and open-space uses. DEVELOPER and the City acknowledge that the annexation of Bonanza Flats to the City is not being considered at this time by either the City or by DEVELOPER.

- 5.3 **Snyderville Basin Sewer Improvement District Annexation.** Snyderville Basin Sewer Improvement District ("SBSID") must agree to annex Bonanza Flats and agree to provide sewer service within Bonanza Flats if Park City is to provide water service to the area. SBSID capacity shall be restricted in size to accommodate no more than the restricted densities agreed to herein. If Wasatch County approves the use of Park City water for culinary use in Bonanza Flats, then DEVELOPER must apply for and pursue annexation to SBSID.
- 5.4 **Annexation.** If Wasatch County recommends that DEVELOPER seek annexation to the City of Bonanza Flats, then DEVELOPER shall request that the City annex Bonanza Flats. In the event that DEVELOPER requests that the City annex Bonanza Flats, the City anticipates the execution of an interlocal agreement with Wasatch County to address fiscal issues in connection with the City's annexation of Bonanza Flats.
- 5.5 **Request for Transfer of Bonanza Flats Density to Flagstaff Mountain.** DEVELOPER may seek approval from the City of additional density

within Flagstaff Mountain in exchange for DEVELOPER transferring approved density from Bonanza Flats and deed restricting such land as open space. City's contractual restrictions on development in Bonanza Flats in no way shall be construed as an endorsement of such densities either in Bonanza Flats nor transferred to the Mountain Village. Upon DEVELOPER's request, the City would consider such transfer. If favorably inclined to entertain such density transfer, the City would attempt in good faith to negotiate an interlocal agreement with Wasatch County to address fiscal issues associated with such action. In connection with any such request by DEVELOPER, the City may give higher priority to the transfer of multifamily or lodging units and may consider many factors, including but not limited to the following:

- 5.5.1 The location and quality of open space within the Bonanza Flats property that would occur as a result of the transfer;
 - 5.5.2 The suitability of increased density in the Mountain Village;
 - 5.5.3 The potential reduction of traffic;
 - 5.5.4 The potential positive impacts on the transportation system;
 - 5.5.5 The visual and other impacts to the Mountain Village; and
 - 5.5.6 The positive and negative impacts to the Bonanza Flats Property.
- 5.6 **Private Road.** Consistent with an approved phasing plan for Flagstaff Mountain, DEVELOPER may construct a private controlled access road between the Flagstaff Mountain and the Bonanza Flats development areas, provided that such private road is properly controlled to prevent through access to adjacent properties and deed restricted to prevent its extension beyond the terminus depicted in Exhibit C.
- 5.7 **Water Service.** DEVELOPER and the City acknowledge and agree that water service and sewer service to Bonanza Flats should be provided from the same basin in order to avoid any trans-basin transfer issues. Inasmuch as the City shall be providing water service to the Project, the City and DEVELOPER desire that the City provide water service to Bonanza Flats as well. If Wasatch County: 1) approves DEVELOPER's amended

proposal for the limited development of Bonanza Flats detailed herein, and 2) approves DEVELOPER's proposal that the City provide water service to Bonanza Flats, then, subject to a City-approved infrastructure phasing plan, DEVELOPER shall build and dedicate to the Park City Water Service District an adequate water delivery system, to service Bonanza Flats, including all fire flow and irrigation needs. DEVELOPER shall work cooperatively with the City to develop a water source or sources, including, but not limited to, making well sites, water rights and easements available to the City. The City shall provide culinary water to Bonanza Flats according to the terms of this Agreement. DEVELOPER will construct all infrastructure, including a source of water necessary to provide water service to Bonanza Flats. City water development and connection fees, as well as water rates, shall be the same as those imposed in the Project, unless the City can identify and fairly assign extraordinary costs to end users within Bonanza Flats. No water from a Weber Drainage Basin source shall be used for outdoor uses in Bonanza Flats.

5.8 **No Annexation Alternative.** If Bonanza Flats is not annexed into the City, and if the requirements described in Sections 5.3, 5.6 and 5.7 are satisfied, then DEVELOPER shall not build within Bonanza Flats more than the units described in Section 5.1 above.

5.9 **Conditions of Development of Bonanza Flats.** Regardless of the annexation of Bonanza Flats to the City, DEVELOPER agrees to the following:

5.9.1 The residential and commercial units constructed within Bonanza Flats shall not be located adjacent to the lakes within the Bonanza Flats property.

5.9.2 If Bonanza Flats is developed, but is not annexed DEVELOPER agrees to provide employee/affordable housing units consistent with its obligations in the Flagstaff Mountain annexation.

5.9.3 Within Bonanza Flats, DEVELOPER shall limit the construction of wood-burning devices to one wood-burning device per single

family unit. DEVELOPER shall not request approval from Wasatch County or from the City for wood-burning devices in any other attached, or detached, residential uses. Within each lodge, or hotel constructed within Bonanza Flats, DEVELOPER may construct one wood-burning device in each such lodge or hotel.

5.9.4 DEVELOPER shall pursue an interlocal agreement with Wasatch County whereby the Park City Fire Protection District will provide fire protection services within Bonanza Flats.

5.9.5 Upon realignment of S.R. 224, DEVELOPER shall prohibit commercial snowmobile use within Bonanza Flats.

SECTION VI. AMENDMENT OF AGREEMENT AND DEVELOPMENT PLAN

6.1 This Agreement may be amended from time to time by mutual written consent of the Parties.

SECTION VII. IMPLEMENTATION OF THIS AGREEMENT

7.1 **Processing and Approvals.** Site specific plans shall be deemed proposed Small Scale Master Plans and shall be subject to the process and limitations set forth in the Park City Municipal Corporation Land Management Code that is in effect when the DEVELOPER submits a complete application for a Small Scale MPD.

7.2 **Cooperation in the Event of Legal Challenge.** If any third party challenges the validity, or any provision, of this Agreement, (1) the Parties shall cooperate in defending such action or proceeding, and (2) DEVELOPER shall hold harmless, and shall indemnify the City for all costs (including attorneys' fees) associated with defending this Agreement. Nothing herein shall be construed as a waiver of governmental immunity, as applicable.

7.3 **Impossibility of Performance.** If this Agreement is delayed in its effect by actions beyond the control of City or DEVELOPER, this Agreement shall remain in full force and effect during such delay. If such delay in the effect of this Agreement extends for a period of more than one year, this

00544835 Bk01276 Pg00519

Agreement shall be terminable by DEVELOPER or the City upon written notice to the other at any time after such initial one-year period. In the event of termination, all rights and obligations hereunder shall be deemed terminated, provided, however, that the parties shall cooperate to return to the status quo ante.

Section VIII. GENERAL PROVISIONS

8.1 **Covenants Running with the Land.** The provisions of this Agreement shall constitute real covenants, contract and property rights and equitable servitudes, which shall run with all of the land subject to this Agreement. The burdens and benefits hereof shall bind and inure to the benefit of each of the Parties hereto and all successors in interest to the Parties hereto. All successors in interest shall succeed only to those benefits and burdens of this Agreement which pertain to the portion of the Project to which the successor holds title. Such titleholder is not a third party beneficiary of the remainder of this Agreement or to zoning classifications and benefits relating to other portions of the Project.

8.2 **Transfer of Property.** DEVELOPER and DEER VALLEY shall have the right, without obtaining the City's consent or approval, to assign or transfer all or any portion of its rights, but not its obligations, under this Agreement to any party acquiring an interest or estate in the Project, or any portion thereof. Third party assumption of DEVELOPER's or DEER VALLEY's obligations under this Agreement shall not relieve DEVELOPER or DEER VALLEY of any responsibility or liability with respect to the expressly assumed obligation, unless the City expressly agrees in writing to the reduction or elimination of DEVELOPER's or DEER VALLEY's responsibility or liability. DEVELOPER and DEER VALLEY shall provide notice of any proposed or completed assignment or transfer. If DEVELOPER or DEER VALLEY transfers all or any portion of the property comprising Flagstaff Mountain, Richardson Flats, Sandridge or Bonanza Flats, the transferee shall succeed to all of DEVELOPER's or DEER VALLEY's rights under this Agreement. To

the extent the City believes (in its sole discretion, considering the totality of the DEVELOPER's and/or DEER VALLEY's obligations) that the successor in interest has ample resources to secure the City's rights under this Agreement, the City may release DEVELOPER and/or DEER VALLEY from its proportionate liability under this Agreement.

8.3 **No Agency, Joint Venture or Partnership.** It is specifically understood and agreed to by and among the Parties that: (1) the subject development is a private development; (2) City, DEER VALLEY and DEVELOPER hereby renounce the existence of any form of agency relationship, joint venture or partnership among City, DEER VALLEY and DEVELOPER; and (3) nothing contained herein shall be construed as creating any such relationship among City, DEER VALLEY and DEVELOPER.

SECTION IX. MISCELLANEOUS

- 9.1 **Incorporation of Recitals and Introductory Paragraphs.** The Recitals contained in this Agreement, and the introductory paragraph preceding the Recitals, are hereby incorporated into this Agreement as if fully set forth herein.
- 9.2 **Other Miscellaneous Terms.** The singular shall include the plural; the masculine gender shall include the feminine; "shall" is mandatory; "may" is permissive.
- 9.3 **Severability.** If any provision of this Agreement or the application of any provision of this Agreement to a particular situation is held by a court of competent jurisdiction to be invalid or unenforceable, the remaining provisions of this Agreement shall continue in full force and effect.
- 9.4 **Construction.** This Agreement has been reviewed and revised by legal counsel for DEVELOPER, DEER VALLEY and the City, and no presumption or rule that ambiguities shall be construed against the drafting Party shall apply to the interpretation or enforcement of this Agreement.
- 9.5 **Notices.** Any notice or communication required hereunder between the Parties must be in writing, and may be given either personally or by registered or certified mail, return receipt requested. If given by registered

or certified mail, the same shall be deemed to have been given and received on the first to occur of (i) actual receipt by any of the addressees designated below as the Party to whom notices are to be sent, or (ii) five (5) days after a registered or certified letter containing such notice, properly addressed, with postage prepaid, is deposited in the United States mail. If personally delivered, a notice is given when delivered to the Party to whom it is addressed. Any Party hereto may at any time, by giving ten (10) days written notice to the other Parties hereto, designate any other address in substitution of the address to which such notice or communication shall be given. Such notices or communications shall be given to the Parties at the address set forth below:

If to City to:
City Manager
445 Marsac Ave.
P.O. Box 1480
Park City, UT 84060

Copy to:
City Attorney
445 Marsac Ave.
P.O. Box 1480
Park City, UT 84060

If to DEVELOPER to:
United Park City Mines Company
P.O. Box 1450
Park City, UT 84060

Copy to:
Craig B. Terry
Parsons Behle and Latimer
P.O. Box 45898
Salt Lake City, Utah 84145-0898

If to DEER VALLEY:
Deer Valley Resort Company
Attn: Bob Wheaton, President
2250 Deer Valley Drive South
P.O. Box 889
Park City, Utah 84060

00544835 Bk01276 Pg00522

Copy to:
Wendy A. Faber
General Counsel
Royal Street Corporation
7620 Royal Street East, Suite 205
P.O. Box 3179
Park City, Utah 84060

9.6 **No Third Party Beneficiary.** This Agreement is made and entered into for the sole protection and benefit of the Parties and their assigns. No other party shall have any right of action based upon any provision of this Agreement whether as third party beneficiary or otherwise.

9.7 **Counterparts and Exhibits.** This Agreement is executed in four (4) duplicate counterparts, each of which is deemed to be an original. This Agreement consists of forty-two (42) pages, including notary acknowledgment forms, and in addition, sixteen (16) exhibits, which constitute the entire understanding and agreement of the Parties to this Agreement. The following exhibits are attached to this Agreement and incorporated herein for all purposes:

- Exhibit A Map and Legal description of Flagstaff Mountain
- Exhibit B Map and Legal description of the Iron Mountain
Parcels
- Exhibit C Map of Bonanza Flats
- Exhibit D Map and Legal description of Richardson Flats
- Exhibit E Map and Legal description of 20-Acre Quinn's
Junction Parcel
- Exhibit F Deer Valley Ski Area Master Plan
- Exhibit G Deer Valley Resort Company Ski Run Construction
and Revegetation Standards
- Exhibit H Guardsman Realignment
- Exhibit I Emergency Access
- Exhibit J Lady Morgan Springs Open Space Area
- Exhibit K Approximate Location of Prospect Ridge Open
Space

00544835 Bk01276 Pg00523

- Exhibit L Map of Sandridge Parking Lots and Sandridge Heights parcels
- Exhibit M Road and Intersection Improvements Detail
- Exhibit N Runaway Truck Lane
- Exhibit O Bonanza Flats golf course and ski improvements
- Exhibit P Zoning Map for Flagstaff Mountain

9.8 **Attorneys' Fees.** In the event of a dispute between any of the Parties arising under this Agreement, the prevailing Party shall be awarded its attorneys' fees and costs to enforce the terms of this Agreement.

9.9 **Duration.** This Agreement shall continue in force and effect until all obligations hereto have been satisfied. DEVELOPER shall record the approved annexation plat for Flagstaff Mountain within 30 days of the City's adoption of an annexation ordinance to annex Flagstaff Mountain. The Large Scale Master Plan for Flagstaff Mountain granted herein shall continue in force and effect for a minimum of four years from its issuance and shall be effective so long as construction is proceeding in accordance with the approved phasing plan. Upon expiration of the minimum four-year period, approval will lapse after two additional years of Inaction following the expiration of such four-year period, unless extended for up to two years by the Planning Commission.

IN WITNESS WHEREOF, this Agreement has been executed by UPCM and by DEER VALLEY by persons duly authorized to execute the same and by the City of Park City, acting by and through its City Council as of the 24th day of June, 1999.

PARK CITY MUNICIPAL CORPORATION

By: 
Bradley A. Olson, Mayor

ATTEST: City Clerk

By: 
Janet Scott, City Recorder




00544835 Bk01276 Pg00524

APPROVED AS TO FORM:



Jodi Hoffman, City Attorney


DEVELOPER:
United Park City Mines Company,
a Delaware corporation


By: Hank Rothwell
Title: President

STATE OF UTAH)
 : ss
COUNTY OF SUMMIT)

On this 2nd day of July 1999, before me, **Thomas L. O'Finnegan**, the undersigned Notary Public, personally appeared **Hank Rothwell**, personally known to me to be the President of United Park City Mines Co., on behalf of the corporation named herein, and acknowledged to me that the corporation executed it. Witness my hand and official seal.




Notary Public, State of Utah
Residing in Park City, Utah

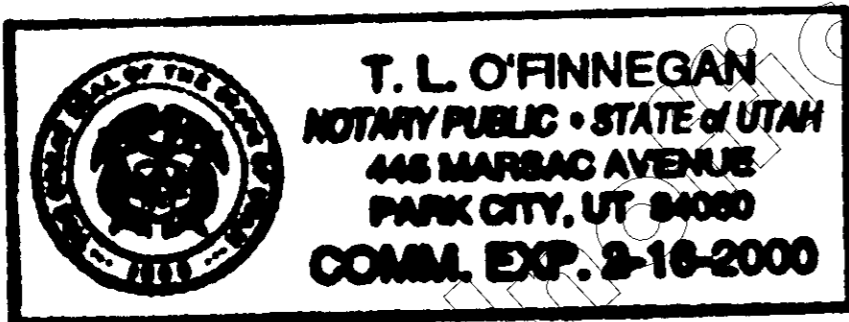
DEER VALLEY RESORT COMPANY,
a Utah limited partnership
By: Royal Street of Utah, a Utah corporation,
General Partner


By: Robert Wells, Vice President

00544835 Bk01276 Pg00525

STATE OF UTAH)
 : ss
COUNTY OF SUMMIT)

On this 2nd day of July 1999, before me, **Thomas L. O'Finnegan**, the undersigned Notary Public, personally appeared **Robert Wells**, personally known to me to be the Vice President of Royal Street of Utah, on behalf of the corporation named herein, and acknowledged to me that the corporation executed it. Witness my hand and official seal.



T. L. O'Finnegan

Notary Public, State of Utah
Residing in Park City, Utah

PARK CITY MOUNTAIN RESORT

TOWNHILLY FLAGSTAFF GONDOLA

TO PARK CI

MOUNTAIN VILLAGE

PI
PE
SILVE

POD B-1

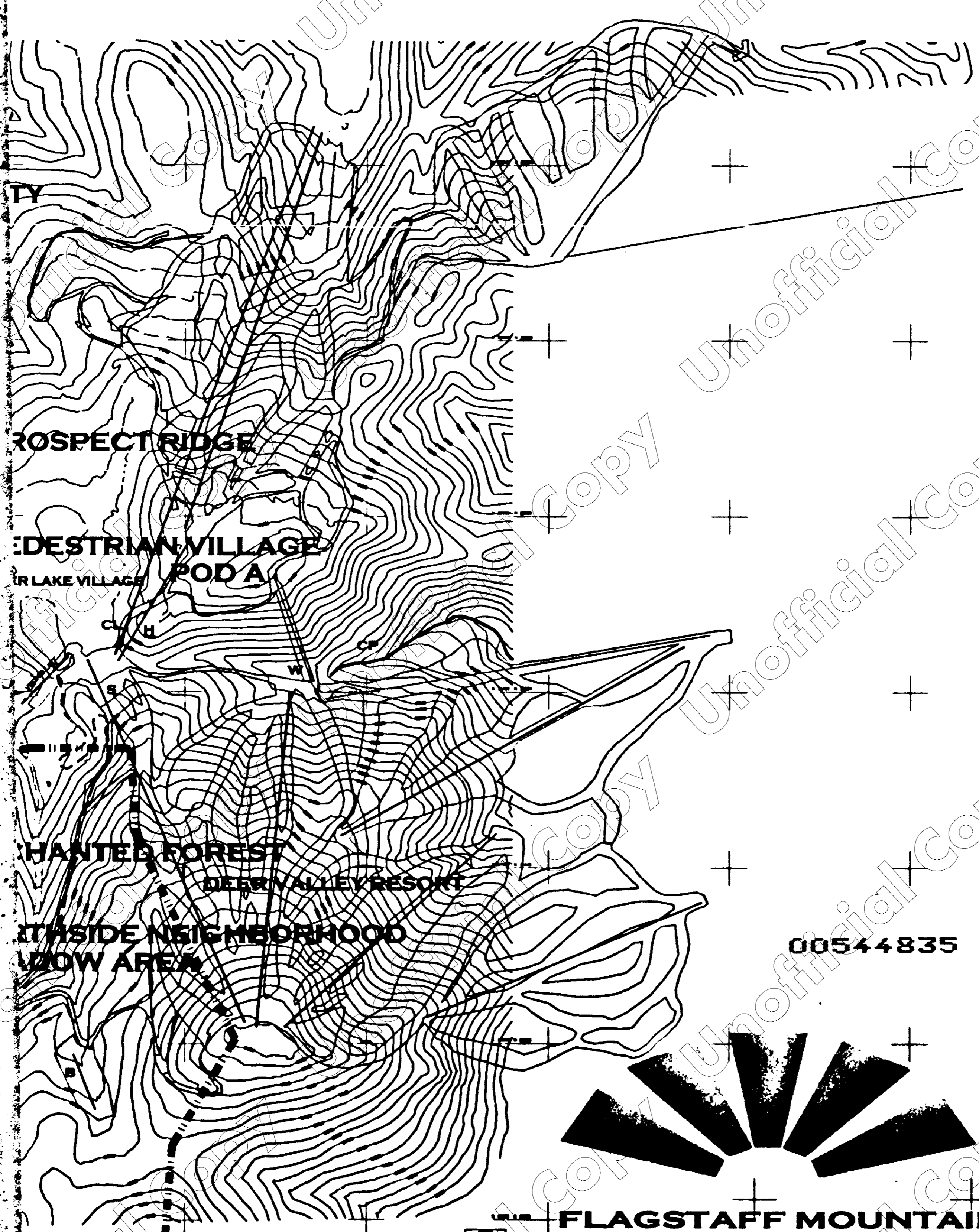
POD B-2
DAY LODGE LOCATION

ENC
NOR
MEA

PUBLIC SAFETY SITE

WASATCH COUNTY

00544835 Bk01276 Pg00527



TY

PROSPECT RIDGE

PEDESTRIAN VILLAGE

DEER LAKE VILLAGE POD A


HANTED FOREST

DEER VALLEY RESORT

INSIDE NEIGHBORHOOD

SNOW AREA

00544835 Bk01276 Pg00528



FLAGSTAFF MOUNTAIN RESORT

DEER VALLEY, UTAH
SUNSET COUNTY, UTAH

DESIGNED BY
UNITED PARK CITY MINES COMPANY
P. O. BOX 1420
PARK CITY, UTAH 84302
(801) 799-0011

LANDSCAPE ARCHITECT
JOSEPH W. DEBEN
P.O. BOX 1700
PARK CITY, UTAH 84302
(801) 799-0011

JUNE 1999



EXHIBIT A

Exhibit A

FLAGSTAFF MOUNTAIN AT DEER VALLEY

Boundary Description

Beginning at a point identified as County Line Monument Number 2343, said point on the line common to Summit and Wasatch counties and also on the demarcation line between the Park City Ski Area and the Deer Valley Resort, said point lying on the ridge and hilltop above the Anchor Mine Shaft and also being North 04°39'13" East 1303.92 feet, more or less, from the Southwest corner of Section 29, Township 2 South Range, 4 East, Salt Lake Base and Meridian and running Northeasterly along said demarcation and ridge line :

North 44°09'00" East 1236.63 feet; thence North 35°07'44" East 548.54 feet; thence North 37°33'27" East 779.84 feet; thence North 49°33'13" East 616.72 feet; thence North 71°34'40" East 644.26 feet; thence North 30°09'00" East 354.14 feet; thence North 20°48'44" East 698.015 feet; thence North 10°48'36" East 569.75 feet; thence North 23°55'00" East 604.00 feet; thence North 87°35'00" East 778.00 feet; thence North 77°17'18" East 735.40 feet; thence North 82°14' East 672.44 feet more or less to a point on the Westerly boundary line of the "Anchor Tunnel Portal Mining Reservation", said point being North 39°17'38" East 942.39 feet more or less from the Southwest corner of Section 21 Township 2 South, Range 4 East, Salt Lake Base and Meridian, said point also lying along the ridge line between Empire Canyon and Walker and Webster Gulch; thence along said ridgeline the following eight courses: thence North 64°44'13" East 136.79 feet; thence North 67°45'58" East 149.28 feet; thence North 81°11'10" East 122.88 feet; thence North 77°19'44" East 85.84 feet; thence North 77°48'30" East 79.25 feet; thence North 86°11'16" East 94.42 feet; thence South 72°54'27" East 85.42 feet; thence South 71°42'35" East 163.49 feet more or less to a point on the westerly right-of-way line of the Judge Tunnel/Empire Canyon Water Tank Supply Line Easement, said point lying North 79°18'06" West 5.00 feet more or less, from Map Point A-1 as described in that certain Reservoir Easement dated April 19, 1978 and Recorded as Entry No. 147912 in the Records of the of the Recorder for Summit County, Utah; thence along said westerly right-of-way the following fifteen (15) courses: North 10°41'54" East 76.70 feet; thence North 15°21'41" East 116.20 feet; thence North 56°44'38" East 142.80 feet; thence North 46°47'25" East 123.00 feet; thence North 35°09'16" East 88.70 feet; thence North 32°14'53" East 101.60 feet; thence North 32°00'03" East 159.20 feet; thence North 33°26'55" East 136.00 feet; thence North 38° 27'54" East 138.00 feet; thence North 27°54'51" East 126.00 feet; thence North 31°30'07" East 96.20 feet; thence North 40°35'50" East 110.80 feet; thence North 50°15'25" East 92.50 feet; thence North 56°00'00" East 94.90 feet; thence North 50°23'25" East 105.09 feet; thence North 47°29'30" East 405.07 feet more or less to a point on the westerly edge of Daly Avenue; thence along said Daly Avenue the following three courses: North 32°04'00" East 296.25 feet; thence North 29°09'57" East 315.97 feet; thence North 28°18'45" East 186.56 feet, more or less, to the East-West center line of Section 21 Township 2 South, Range 4 East, Salt Lake Base and Meridian, said Section Line also being the southerly

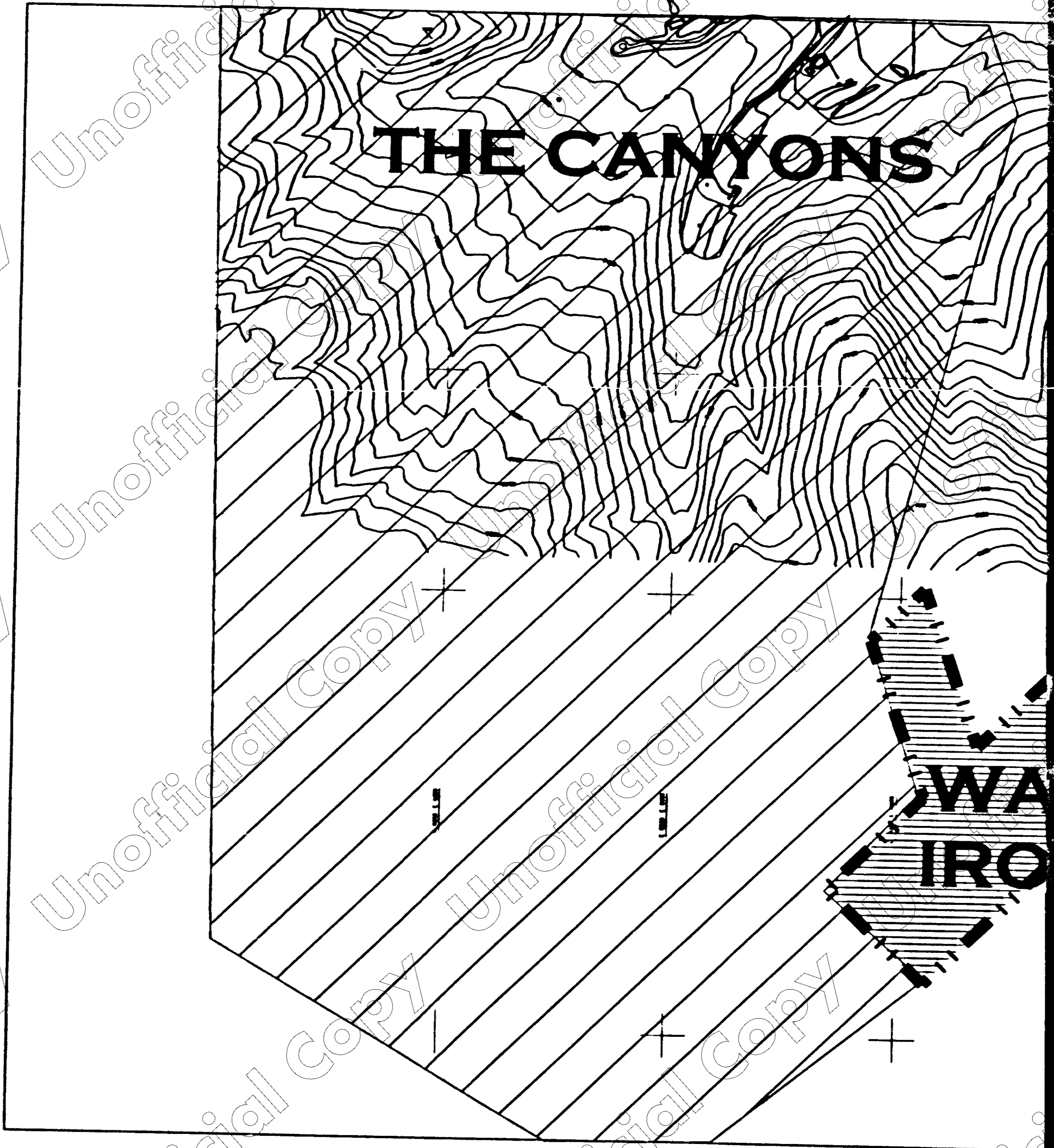
00544835 Bx01276 Pg00529

boundary line for the corporate limits of Park City, Utah; thence South 89°59'59" East 940.12 feet, more or less, along said Section line 940.12 feet to a point on the easterly right-of-way line for Utah State Highway 224 as located in Ontario Canyon; thence along said highway the following 12 courses; South 00°15'34" West 115.59 feet to a point on a 1,482.39 foot radius curve to the left; thence Southwesterly along the arc of said curve through a central angle of 15°23'33" 398.24 feet more or less; thence South 15°39'07" West 559.69 feet to a point on a 5,679.58 foot radius curve to the left; thence Southwesterly along the arc of said curve, through a central angle of 06°11'23", a distance of 613.57 feet; thence South 09°27'44" West 368.77 feet to a point on a 1,382.39 foot radius curve to the left; thence southerly along the arc of said curve, through a central angle of 16°06'55", a distance of 388.82 feet; thence South 6°39'11" East 217.32 feet to a point on a 586.62 foot radius curve to the left; thence southeasterly along the arc of said curve, through a central angle of 48°51'38", a distance of 500.26 feet; thence South 55°30'59" East 87.30 feet to a point on a 686.62 foot radius curve to the right; thence along the arc of said curve, through a central angle of 30°23'53", a distance of 364.28 feet; thence South 25°06'53" East 397.14 feet to a point on a 508.37 foot radius curve to the right; thence along the arc of said curve, through a central angle of 21°36'53", a distance of 191.78 feet; thence South 3°30'00" East 63.08 feet to a point on a 220.00 foot radius curve to the left; thence along the arc of said curve, through a central angle of 55°51'14", a distance of 214.46 feet; thence South 31°30'00" West 68.20 feet; thence South 79°38'18" West 45.49 feet to a point on the southeasterly boundary of the Ontario Number 3 Shaft Mining Reservation; thence South 79°59'46" West 300.78 feet more or less along the southeastern edge of said Mining Reservation; thence South 17°09'45" East 88.76 feet more or less to a point on a piece of property that is the subject of Entry Number 158551 of the Summit County Records; thence along said parcel the following five courses: South 955.96 feet; thence North 69° East 360.00 Feet; thence South 29°20' West 117.60 feet; thence North 78°10' East 714.30 feet; thence East 1,106.71 feet more or less to a point the Wasatch-Summit County line: thence along said Wasatch - Summit County line. The following thirty courses: South 04°15'00" East 1,028.07 feet; thence South 25°30'30" East 2,521.90 feet to County Line Point 51; thence South 29°50'00" West 1,398.30 Feet to County Line Point 55; thence South 4°19'00" West 1,320.70 feet to County Line Point 58; thence South 47°05'00" West 369.50 feet to a County Line Point; thence South 83°34'00" West 69.10 feet to County Line Point 59; thence South 47°42'00" West 1,207.40 feet to County Line Point 62A; thence North 39°53'30" West 1,352.50 feet to County Line Point 64; thence North 72°50'00" West 317.30 feet to County Line Point 65; thence North 46°45'00" West 87.90 feet to County Line Point 66; thence North 70°57'00" West 502.00 feet to County Line Point 67; thence North 51°56'00" West 481.90 feet to County Line Point 68; thence North 55°53'00" West 466.80 feet to County Line Point 69 feet; thence North 21°49'00" West 317.40 feet to County Line Point 70; thence North 59°57'00" West 360.50 feet to County Line Point and Triangulation Point; thence North 33°22'30" West 467.10 feet to County Line Point 71; thence South 85°10'30" West 492.30 feet to County Line Point 72; thence South 54°42'30" West 453.20 feet to County Line Point 73; thence South 88°55'30" West 344.00 feet to County Line Point 74; thence North 82°52'30" West 1,132.30 feet to

00544835 Bk01276 Pg00530.

County Line Point 77; thence North $59^{\circ}43'30''$ West 1,074.55 feet to County Line Point 2338; thence North $79^{\circ}07'30''$ West 494.73 feet to County Line Point 80; thence North $70^{\circ}28'30''$ West 339.90 feet to County Line Point 81; thence North $60^{\circ}14'30''$ West 550.10 feet to County Line Point 82 and Triangulation Point 2339; thence North $64^{\circ}07'00''$ West 727.60 feet to County Line Point 83; thence South $77^{\circ}44'00''$ West 966.80 feet to County Line Point 85; thence North $77^{\circ}28'00''$ West 161.00 feet to a County Line Point and Triangulation Point 2340 which is also Judge Triangulation Point Q; thence South $85^{\circ}36'00''$ West 219.10 feet to County Line Point 86; thence North $46^{\circ}44'00''$ West 384.70 feet to County Line Point 87; thence North $34^{\circ}37'00''$ West 1,077.30 feet, more or less to county Line Point 2343 the point of beginning. Said Parcel contains 1,655.4 acres more or less.

00544835 Bk01276 Pg00531



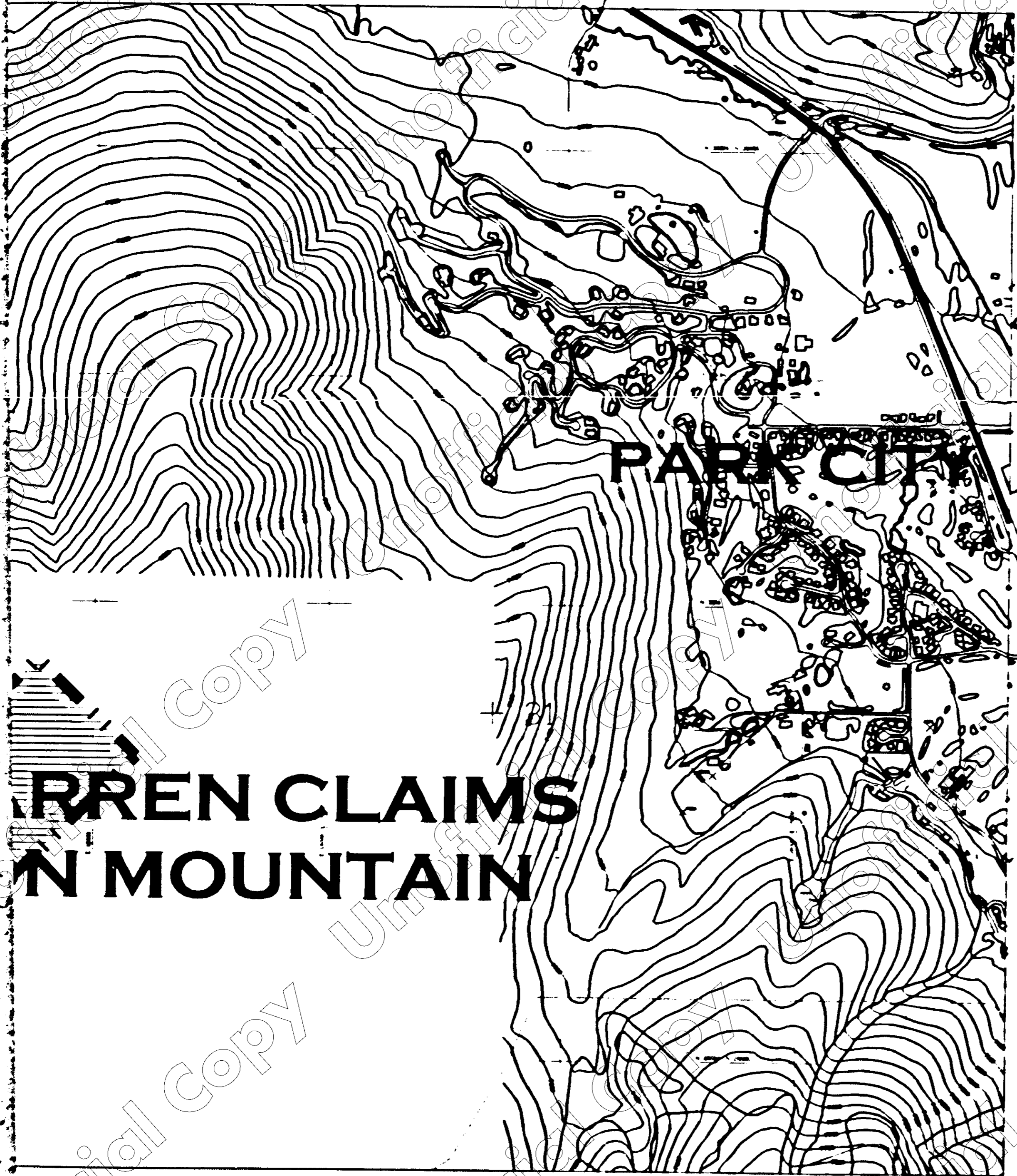
THE CANYONS

WAIKATO

00544835 Bx01276 Pg00532

APRIL

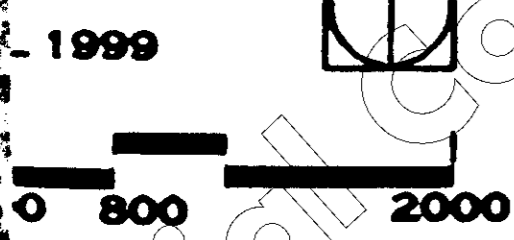
0 40



IRON CLAIMS ON MOUNTAIN



00544835 Bx01276 Pg00533

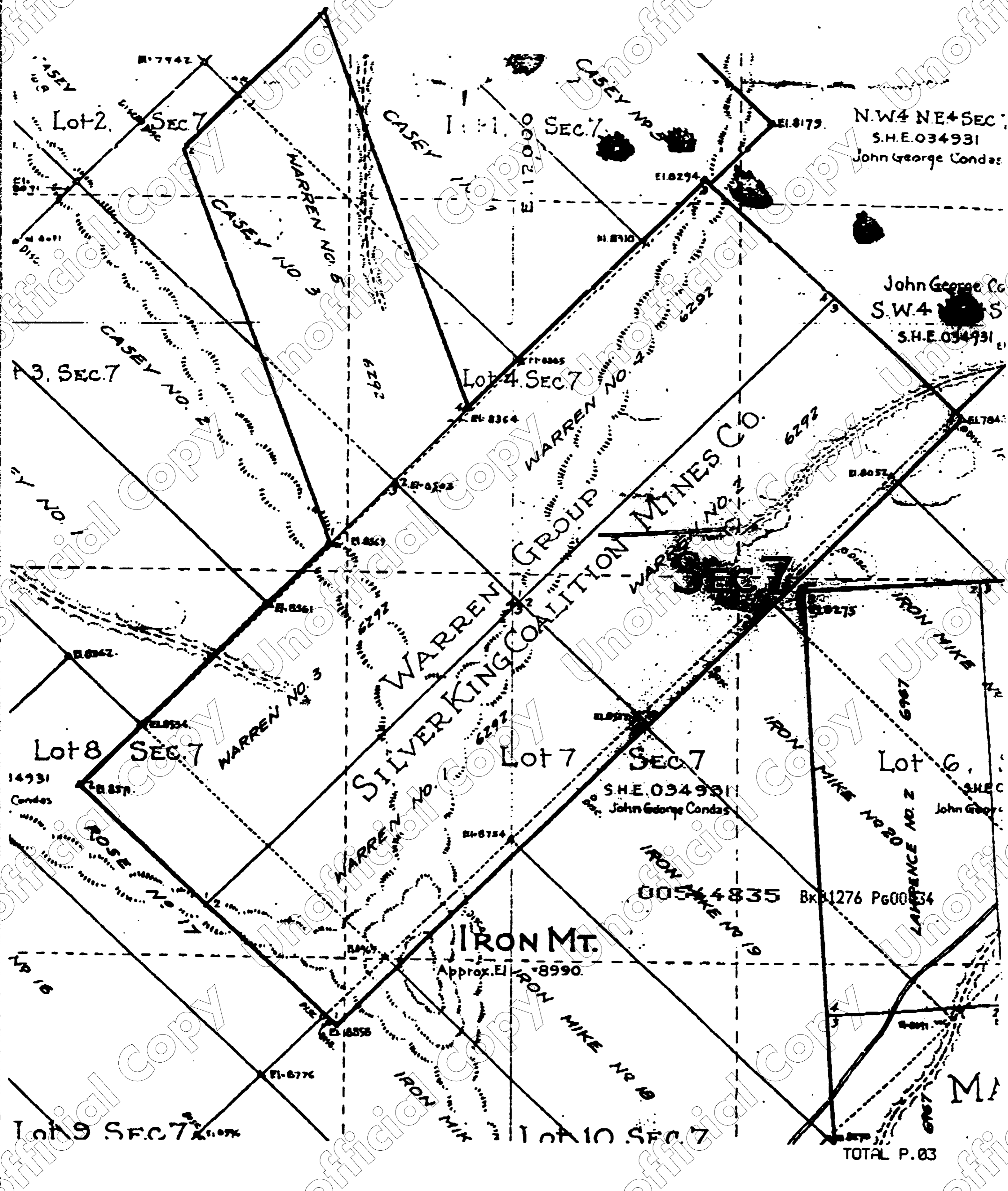


IRON MOUNTAIN PARCEL

SUNSET COUNTY, UTAH
DESIGNED BY
UNITED PARK CITY MINES COMPANY
P.O. BOX 1000
PARK CITY, UTAH 84302
CONSULTANT
JOSEPHSON DESIGN
P.O. BOX 1700
PARK CITY, UTAH 84302
2005-02-10

EXHIBIT B

Exhibit B



John George Co
S.W.4 NE4 SEC 7
S.H.E.034931

S.H.E.034931
John George Condas

00544835 Bk1276 Pg00134

IRON MT.
Approx. El. 8990

JUL-21-1999 15:42

P.02

Exhibit B

**FLAGSTAFF MOUNTAIN RESORT
IRON MOUNTAIN PROPERTY LEGAL DESCRIPTION
LOCATED IN SECTION 7, T2S, R4E, SLB & M**

ALL OF THE WARREN MINING CLAIMS NO. 1, NO. 2, NO. 3, NO. 4, AND NO. 5,
MINERAL SURVEY NUMBER 6292.

Y:\UPCMC\FLAGSTAFF\OVERALL\DOCS\WARREN LGL

00544835 Rk01276 Pg00535

TRICOUNTY PEAK

To BRIGHTON

PUBLIC PARKING - 15 CARS

SALT LAKE COUNTY

10,420'

BLOOD LAKE

GIRL SCOUT CAMP

BRINHALL LAKE

SILVER LAKE

SILVER LAKE ISLET

LAKE LACHAWAIDEN

CLAYTON PEAK



BONANZA MOUNTAIN

WASATCH COUNTY, UTAH

JUNE 1999

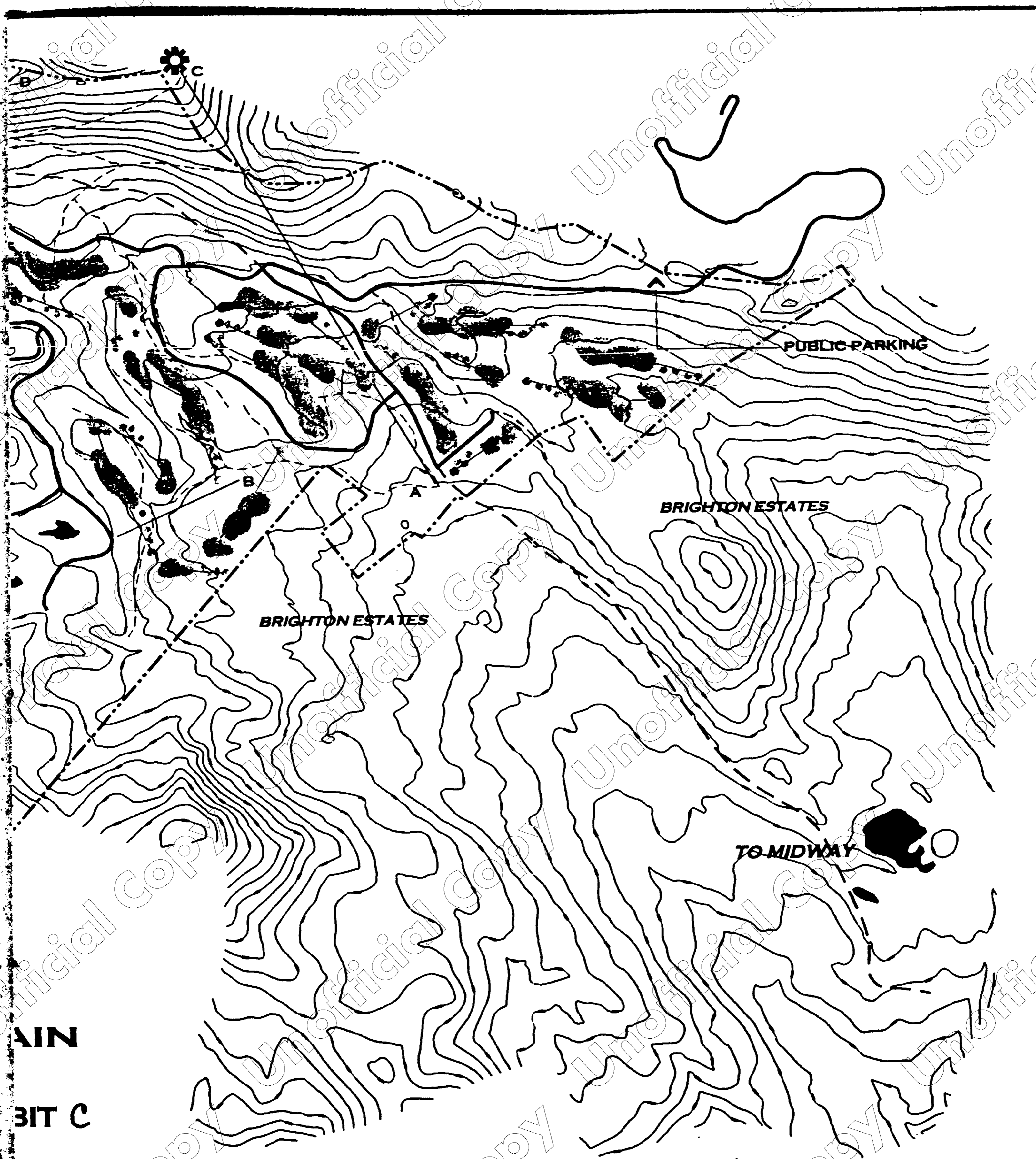


PREPARED FOR:
UNITED PARK CITY MINES COMPANY
P. O. BOX 1480
PARK CITY, UTAH 84302
(801) 799-1111

LAYOUT DESIGN:
JOSEPHSON DESIGN
P. O. BOX 1788
PARK CITY, UTAH 84302
(801) 527-7444

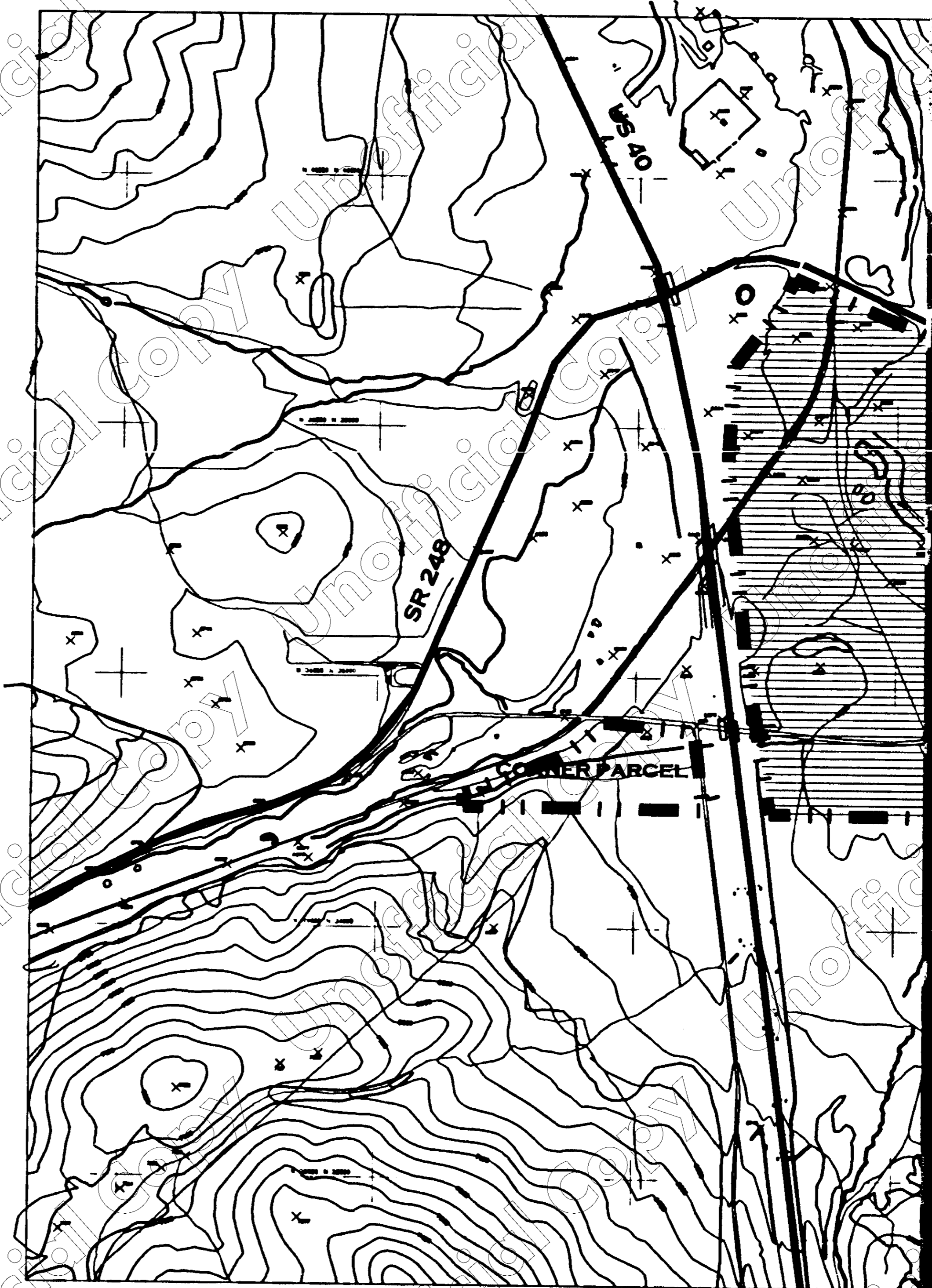
EXHIBIT

00544835 Bk01276 Pg00536

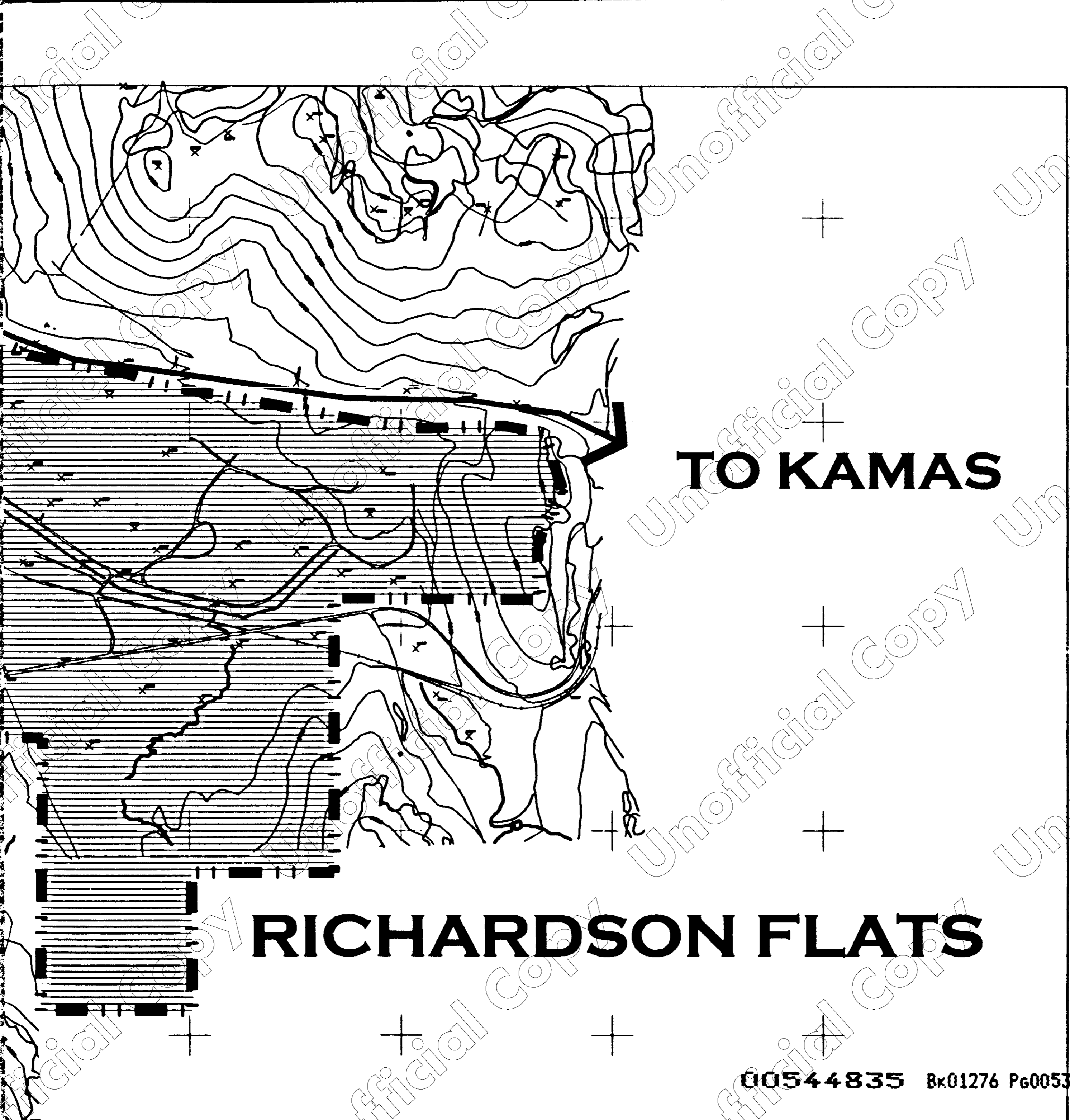


AIN
BIT C

00544835 Bk01276 Pg00537



00544835 Bk01276 Pg00538



TO KAMAS

RICHARDSON FLATS

00544835 Bk01276 Pg00539



RICHARDSON FLATS PARCEL

APRIL 1999



SUMMIT COUNTY, UTAH
SUMMIT COUNTY, UTAH
PREPARED FOR:
UNITED PARK CITY MINES COMPANY
P. O. BOX 1489
PARK CITY, UTAH 84302

DESIGNED BY:
JOSEPHSON DESIGN
P.O. BOX 1708
PARK CITY, UTAH 84302

EXHIBIT D

Exhibit D

UNITED PARK CITY MINES COMPANY

RICHARDSON FLATS DESCRIPTION

GENERAL DESCRIPTION

All of the property owned by United Park City Mines Company lying East of U. S Highway 40, South of Utah Highway 189, West of the Summit Wasatch County Line and North of the foothills forming the South edge of the Basin, being more particularly described as follows:

Beginning at a point lying on the center section line of Section 1, Township 2 South, Range 4 East Salt Lake Base and Meridian, said point also common with a point on the Summit and Wasatch County lines and lying South 64°34'17" East 6177.91 Feet, more or less, from the Northwest Corner of said Section 1;

Thence North 07°48'30" West 569.42 Feet more or less;
Thence North 30°03'00" East 491.00 Feet along said County Line to County Line Marker 138;
Thence North 15°43'00" West 620.95 Feet more or less to a point on the Southerly Right-of-Way line to Utah State Highway 189, said point lying on a 1,679.86 Foot radius curve to the left whose radius point bears South 18°25'57" West;
Thence along said curve, through a central angle of 12°57'43" a distance of 380.03 Feet;
Thence North 87°46'51" West 300.64 Feet;
Thence South 88°33'10" West 541.22 Feet;
Thence North 85°26'18" West 193.25 Feet;
Thence North 78°57'34" West 621.06 Feet;
Thence North 81°30'46" West 503.42 Feet;
Thence North 76°56'20" West 501.60 Feet;
Thence North 81°30'46" West 700.00 Feet;
Thence North 71°23'40" West 227.68 Feet;
Thence North 79°09'47" West 994.80 Feet;
Thence North 66°54'08" West 590.16 Feet;
Thence North 64°10'15" West 167.19 Feet;
Thence North 89°53' 00" West 978.55 Feet;
Thence South 25°23'31" West 116.87 Feet to a point on the northerly section line of said section 2;
Thence South 00°45'29" West 178.58 Feet more or less along said section line to a point on the Easterly Right-of-Way line of U. S. Highway 40;
Thence South 5°56'20" West 253.60 Feet;
Thence South 5°56'20" West 205.58 Feet to a point on a 2406.48 radius curve to the left whose radius point bears South 84°01'04" East;
Thence along said curve, through a central angle of 9°17'52" a distance of 390.52 Feet;
Thence South 3°23'37" East 105.10 Feet;
Thence South 7°04'23" East 356.56 Feet more or less to a point on the northwesterly boundary of the Rails to Trails Right-of-Way;
Thence South 7°04'23" East 150.58 Feet to a point on the southeasterly boundary of said Right-of-Way;
Thence South 7°04'24" East 48.63 Feet;
Thence South 1°27'27" West 202.24 Feet;
Thence South 40°00'00" East 554.91 Feet;
Thence South 31°40'49" West 481.87 Feet;

00544835 Bk01276 Pg00540

RICHARDSON FLAT DESCRIPTION

Page Two

Thence South 7°04'23" East 493.36 Feet more or less to a point on the northerly edge of the County Road across Richardson Flat;

Thence South 7°04'19" East 102.54 Feet to a point on the southerly boundary of said roadway;

Thence South 7°04'23" East 575.60 Feet to a point on the northern line of the South 1/2 of the Southeast one quarter of said Section 2;

Thence South 89°57'22" East 1604.54 Feet more or less along said line to the east line of said Section 2;

Thence South 00°33'35" West 1326.74 Feet more or less to the Southeast Corner of said Section 2, said point also common to Sections 1, 12 and 11 of Township 2 South, Range 4 East S.L.B. & M.;

Thence South 00°10'48" West 1328.76 Feet along the east section line of said Section 11 to a point common to the center line of the Northeast one quarter of said Section 11;

Thence South 89°09'12" East 1358.31 Feet more or less along the south line of the northwest one quarter of the northwest quarter of said Section 12;

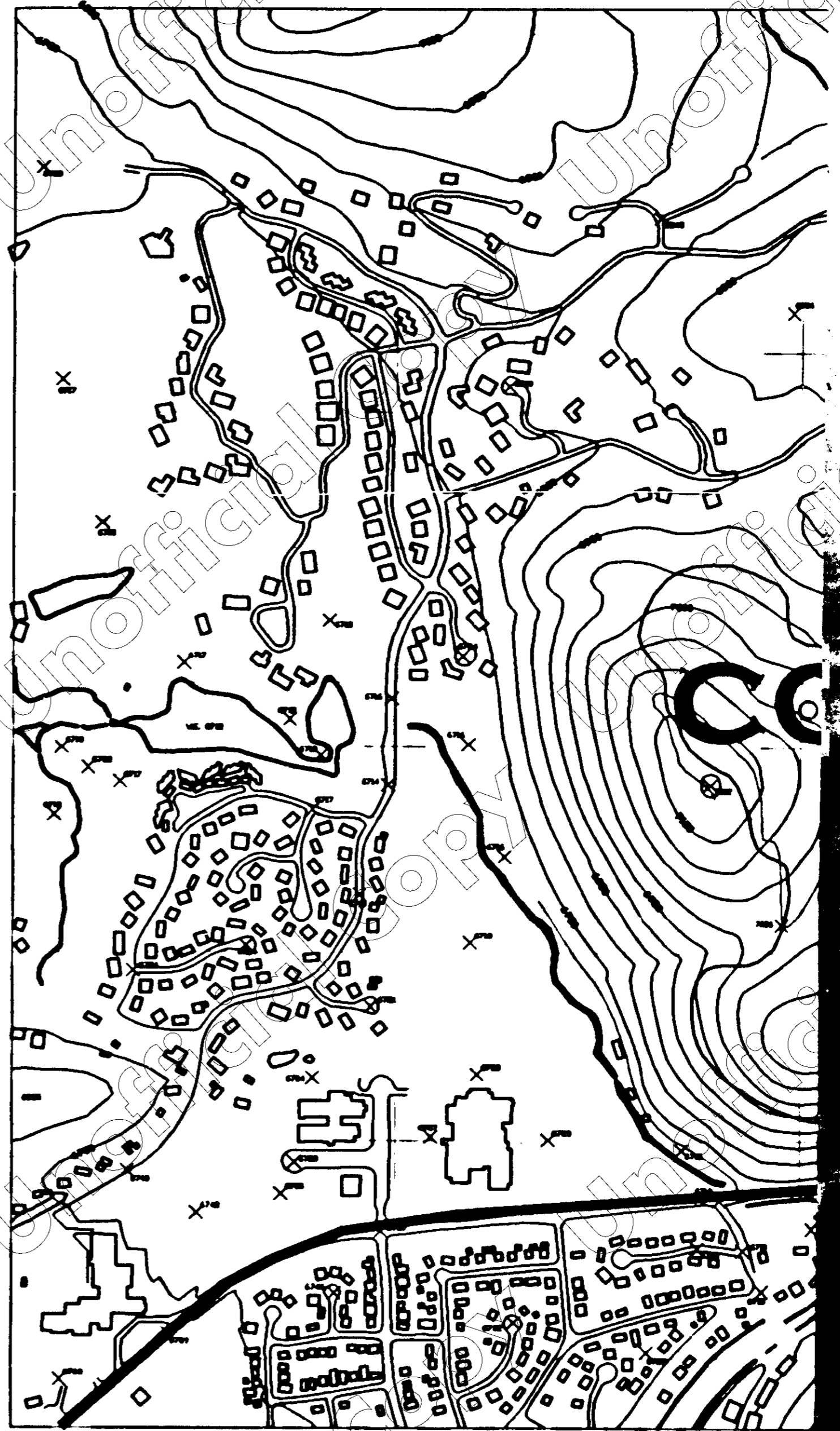
Thence North 00°07'55" East 1347.76 Feet more or less to a point on the south line of said Section 1:

Thence North 89°58'31" East 1357.10 Feet, more or less, along said south section line to the south quarter corner of said Section 1;

Thence North 00°00'24" East 2679.92 Feet more or less along the center section line of said Section 1 to the Center of said Section 1;

Thence South 89°30'01" East 2043.63 Feet more or less along the center section line of said Section 1 to the Point of Beginning;


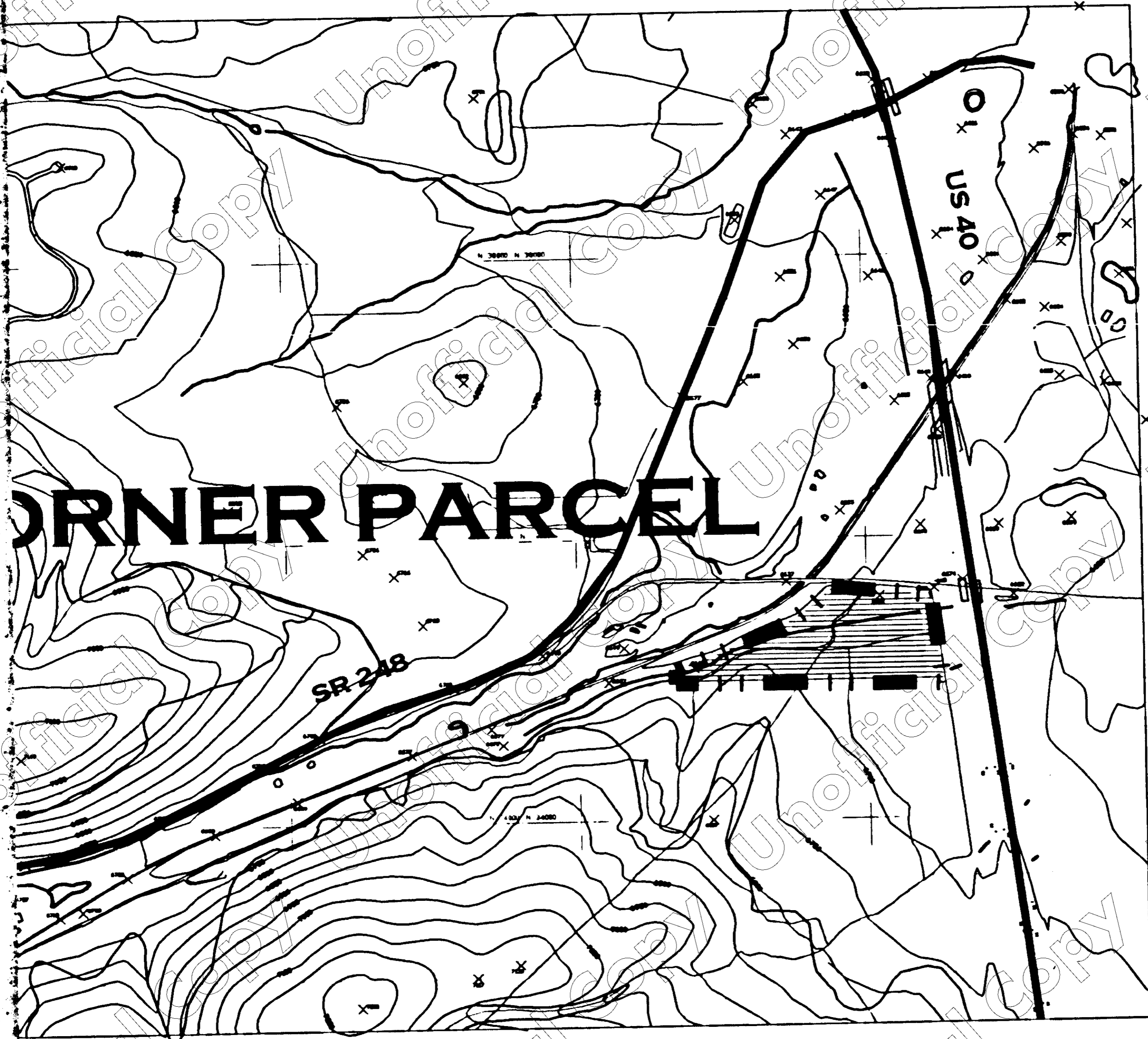
Contains 573 acres more or less.



00544835 Bk01276 Pg00542

APRIL 19

0 400



CORNER PARCEL

99



SUMMIT COUNTY, UTAH
 PREPARED FOR:
 UNITED PARK CITY MINES COMPANY
 P. O. BOX 1489
 PARK CITY, UTAH 84302
 (801) 642-8911

LANDSCAPE ARCHITECT
 JOSEPHSON DESIGN
 P.O. BOX 1789
 PARK CITY, UTAH 84302
 (801) 947-7744

00544835 Bk01276 Pg00543

EXHIBIT E

Exhibit E

UNITED PARK CITY MINES COMPANY

Richardson Flat Corner Parcel Description

Two parcels of land located in the North 1/2 of the South 1/2 of Section 3, Township 2 South, Range 4 East, S. L. B. & M. being more particularly described as follows:

**All of that portion of the NE 1/4 of the SW 1/4 of Section 2, Township 2 South, Range 4 East S.L.B. & M. lying South of the Rails to Trails right-of-way and the County Road.
Contains 12.33 acres more or less.**

And,

**All of that portion of the NW 1/4 of the SE 1/4 of Section 2, Township 2 South, Range 4 East S.L.B. & M. lying west of the relocated U. S. 40 and South of the County Road.
Contains 7.01 acres more or less.**




00544835 Bk01276 Pg00545



SKI AREA PLAN

DEER VALLEY RESORT COMPANY

- EXISTING SKI RUNS (NAMED)
- ~~~~~ PROPOSED SKI RUNS (NUMBERED)
- EXISTING SKI LIFTS (NAMED)
- PROPOSED SKI LIFTS (LETTERED)



NOTE:
THIS EXHIBIT IS NOT INTENDED TO BE A SURVEY OF
BOUNDARY AND PLANNING FEATURES SHOWN
AND ACCURACY IS LIMITED TO GENERAL DESCRIBING
FEATURES ONLY.

Exhibit F

SHANER
Design Graphics

00544835 Bk01276 Pg00546

Exhibit G

Deer Valley Resort Company Ski Run Construction and Revegetation Standards

1. Prior to construction activity, ski trail sidelines will be flagged by Deer Valley Resort Company personnel. Construction activity shall be limited to within the flagged sidelines, lift tower and lift terminal areas.
2. Access to construction activity shall be by existing service roads where available.
3. Clearing operations shall leave the ski trails with a feathered edge. Low shrubs at trail edges shall remain. Tree islands shall be incorporated in the field into trails where feasible and safe.
4. After clearing in areas of cut, topsoil shall be stripped and stockpiled for later respreading.
5. In fill areas, stumps shall remain in place to a 2' maximum height. In cut areas, stumps will be removed by backhoe or dozer. Stumps shall be flush cut in areas where no grading or fill will occur.
6. Any trees cut suitable for use as firewood will be cut into firewood length and transported to Deer Valley's day lodges. Stumps and slash shall be buried as deeply as possible in field-designated areas with 3' minimum cover over uppermost slash layer. Alternate 3' maximum slash layers with 3' soil layers, running over layers with heavy equipment as placement occurs. Maximum length of any one piece of slash shall be 10'. Slash and rock burial may be used to produce terrain features within ski trails.
7. Excavation, embankment and fill operations shall proceed in such a manner that finish grading and erosion control implementation will occur as soon as possible after disturbance.

Exhibit G

Deer Valley Resort Company Ski Run Construction and Revegetation Standards

1. Prior to construction activity, ski trail sidelines will be flagged by Deer Valley Resort Company personnel. Construction activity shall be limited to within the flagged sidelines, lift tower and lift terminal areas.
2. Access to construction activity shall be by existing service roads where available.
3. Clearing operations shall leave the ski trails with a feathered edge. Low shrubs at trail edges shall remain. Tree islands shall be incorporated in the field into trails where feasible and safe.
4. After clearing in areas of cut, topsoil shall be stripped and stockpiled for later respreading.
5. In fill areas, stumps shall remain in place to a 2' maximum height. In cut areas, stumps will be removed by backhoe or dozer. Stumps shall be flush cut in areas where no grading or fill will occur.
6. Any trees cut suitable for use as firewood will be cut into firewood length and transported to Deer Valley's day lodges. Stumps and slash shall be buried as deeply as possible in field-designated areas with 3' minimum cover over uppermost slash layer. Alternate 3' maximum slash layers with 3' soil layers, running over layers with heavy equipment as placement occurs. Maximum length of any one piece of slash shall be 10'. Slash and rock burial may be used to produce terrain features within ski trails.
7. Excavation, embankment and fill operations shall proceed in such a manner that finish grading and erosion control implementation will occur as soon as possible after disturbance.

8. Cut and fill slopes shall be 1.5 : 1 maximum unless rock is encountered. Cut slopes in rock may be oversteepened depending upon geotechnical considerations. The top of all cut slopes in soil shall be rounded for a horizontal distance of 3' beyond the catch point. Slope rounding shall occur as the slope is being brought down.

9. Lift towers shall be set by helicopter. No work roads shall be cut to lift tower locations except at the upper and lower terminals where access roads are depicted.

10. The finished surface of ski trails shall be graded with 3' maximum, well graded topsoil and native soils. The finished surface of ski trails, fills and cut slopes not in rock shall be tracked prior to reseeding, with cleat marks left perpendicular to the fall line of the slope.

11. Sediment shall be controlled for the duration of the project. Straw bales and sediment filter fencing shall be installed at the lower limits of graded areas so that sediment is not transported off the site or into drainages.

12. On ski trails, construct water bars at 300' intervals for slopes less than 25%, at 200' intervals for slopes between 25% and 50%, and at 100' intervals for slopes in excess of 50%. Water bar locations will be field determined. Water bars shall slope at 6% to 7% in the direction of existing vegetated areas. Water bars shall be constructed immediately after rough grading and shall be maintained for the duration of the project.

13. Snowmaking and utility trenches shall be backfilled to at least 85% of maximum density. Trenches shall be mounded with 6' of compacted soil to allow settlement.

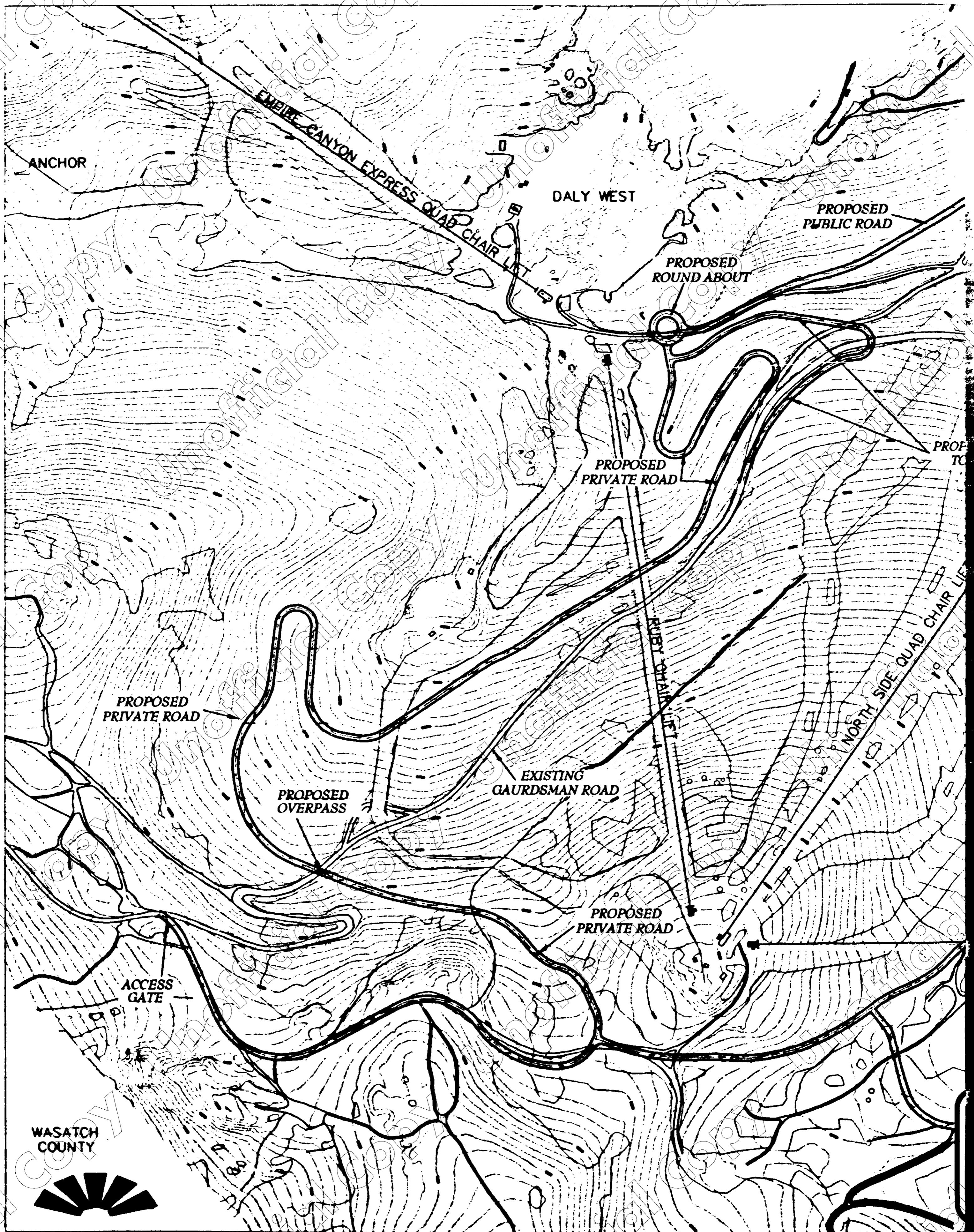
14. Riprap for drainage channels and culvert inlets and outlets shall be angular and outlets shall be angular, hard, dense, durable rock. Riprap shall be spread to achieve an interlocking structure and minimize voids.

15. All areas with earth disturbance other than existing roads shall be revegetated. Seed mix shall be applied at a minimum rate of 26 lbs. per acre. Seed mix shall have the following proportions:

Durar Hard Fescue	30%
Manchar Bromegrass	30%
Orchardgrass	30%
Perennial Ryegrass	15%
Pubescent Wheatgrass	15%

Seed shall be applied by broadcast methods. Fertilizer shall be applied at a minimum rate of 400 lbs. per acre. Areas not achieving germination and subsequent coverage of 80% shall be reseeded.

16. After seeding, ski trails shall be mulched with certified weed free straw mulch at a rate of approximately 2 tons per acre (2' to 3' in depth).



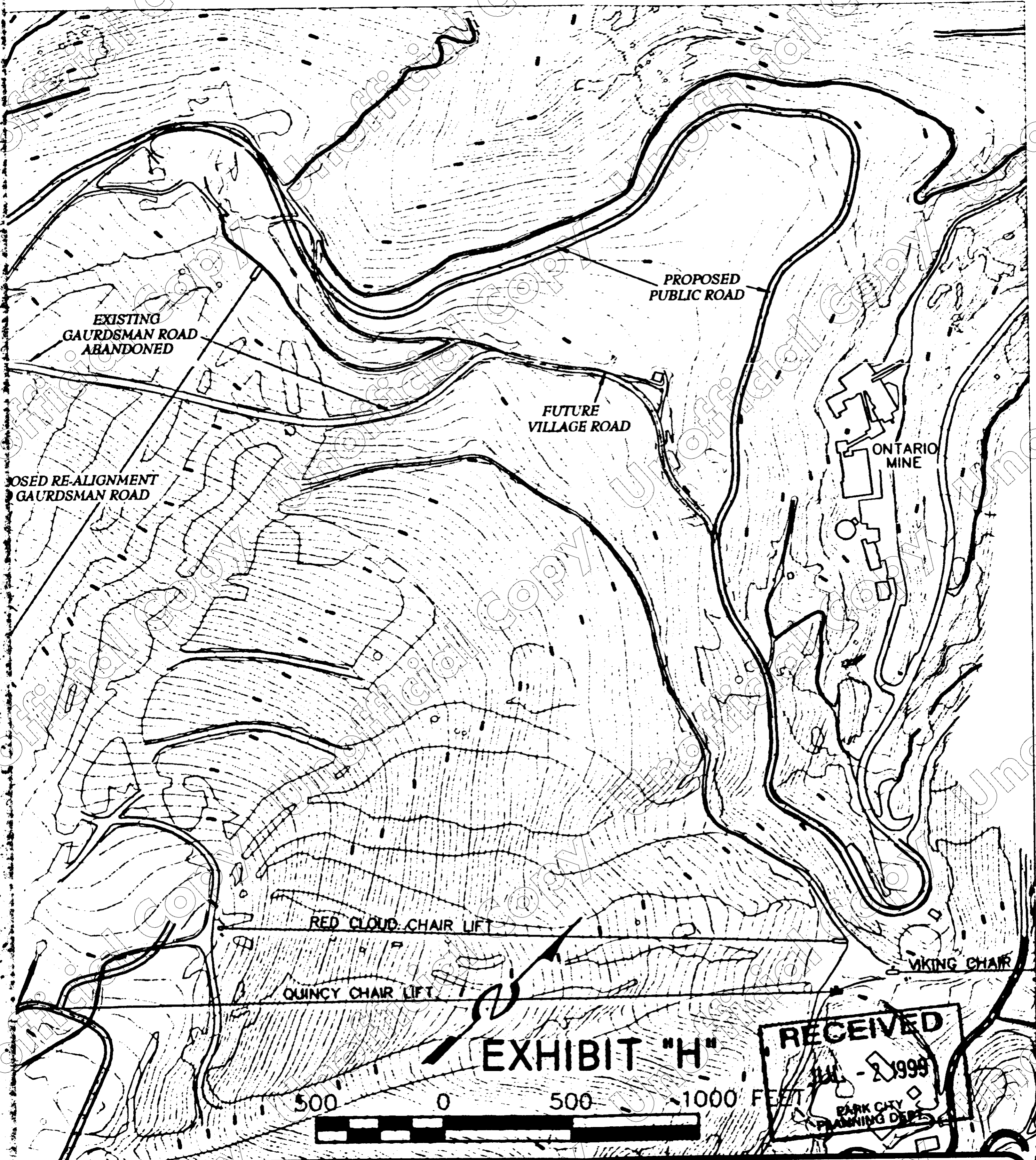

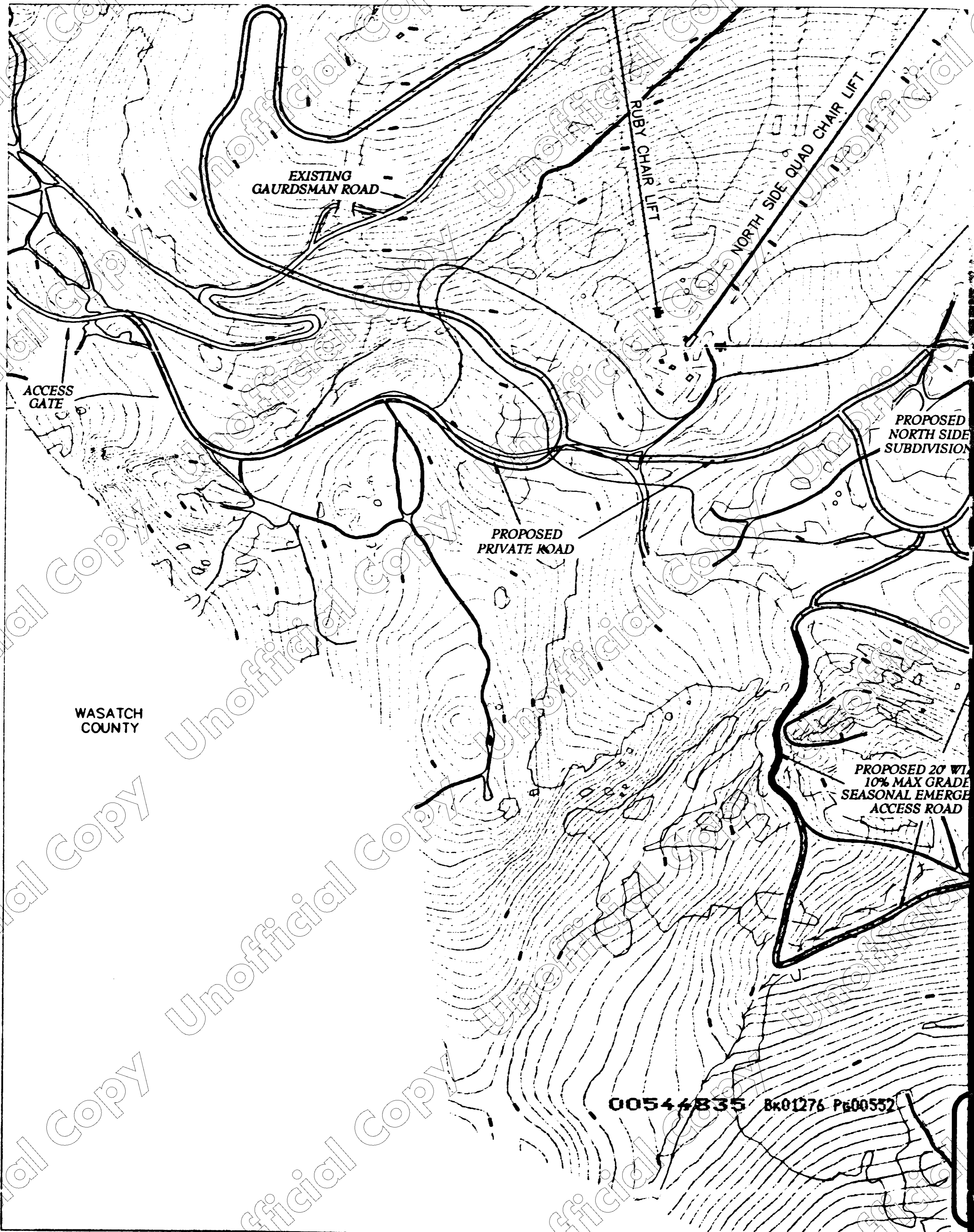


EXHIBIT "H"

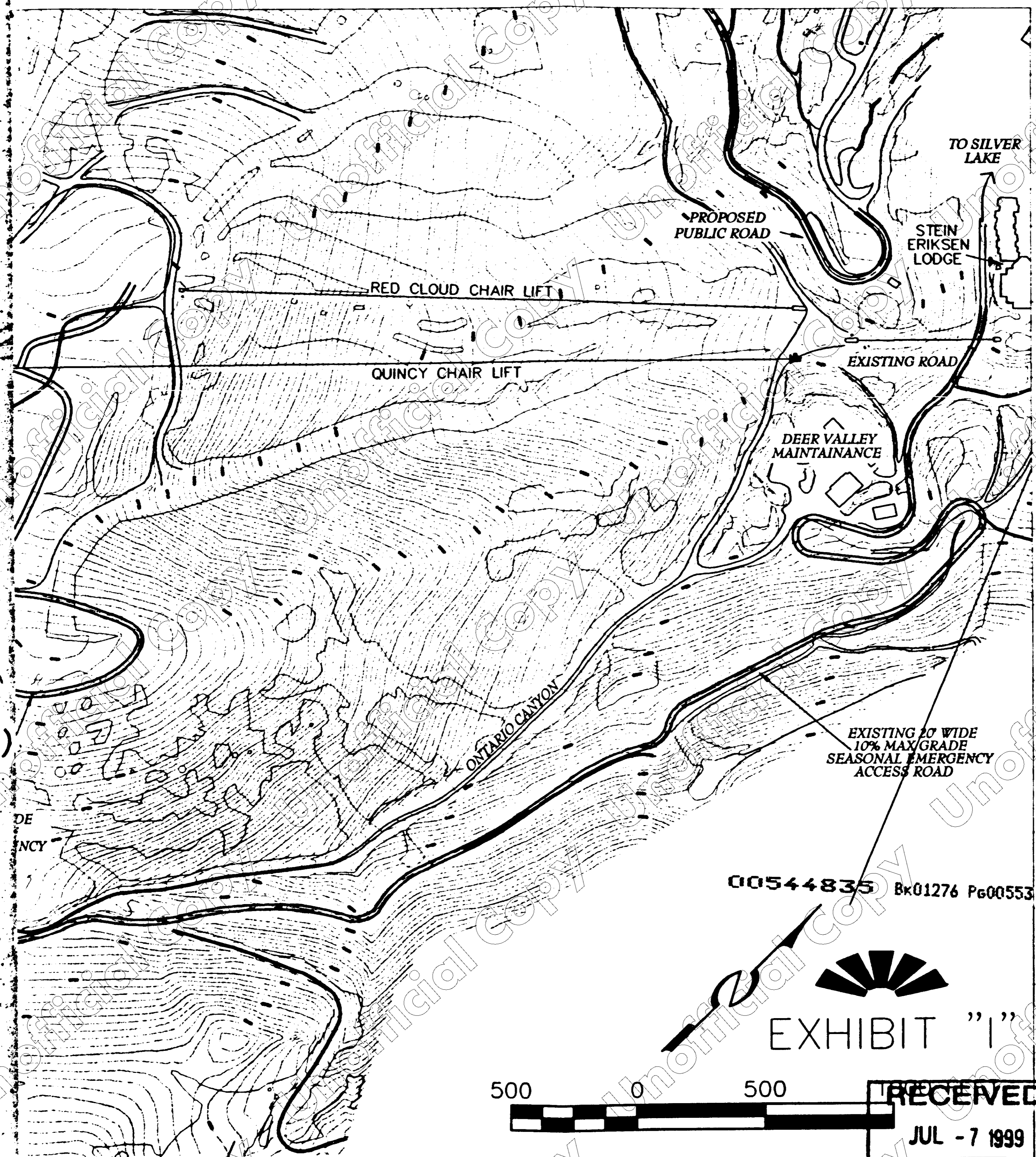


RECEIVED
 JUN - 2 1999
 PARK CITY
 PLANNING DEPT.

<p>(435) 648-2467 Alliance CONSULTING ENGINEERS LAND PLANNERS SURVEYORS 282 Main Street, P.O. Box 2094, Park City, Utah 84060</p>	<p>REVISED: 9-1-98 1-13-99 4-13-99 6-9-99</p>	<p>STAFF: S. DECKERT D. CARDWELL</p> <p>DATE: 6-22-98</p>	<p>PAGE 1 OF 1</p>	<p>FLAGSTAFF MOUNTAIN RESORT GAURDSMAN RE-ALIGNMENT PROPOSED PUBLIC/PRIVATE ROADS</p> <p>FOR: UPCMC JOB NO.: 5-2-94 FILE: \UPCMC\OVERALL\01\ROAD-EX</p>
---	--	---	---	--



00544835 Bk01276 Pg00532



00544835 Bx01276 Pg00553

EXHIBIT "I"

RECEIVED
JUL - 7 1999

<p>(435) 640-9487 Allance CONSULTING ENGINEERS LAND PLANNERS SURVEYORS 423 Main Street P.O. Box 2884 Park City, Utah 84088</p>	<p>REVISED: 9-1-98 4-13-99</p>	<p>STAFF: S. DECKERT D. CARDWELL DATE: 6-22-98</p>	<p>PAGE 1 OF 1</p>	<p>FLAGSTAFF MOUNTAIN ^{PARK CITY} BEGONS DEPT. PROPOSED SEASONAL EMERGENCY ACCESS ROAD FOR: UPCMC JOB NO.: 5-2-94 FILE: \UPCMC\OVERALL\01\ROADS-EX2</p>
---	--	--	--------------------------------	--


MOUNTAIN V

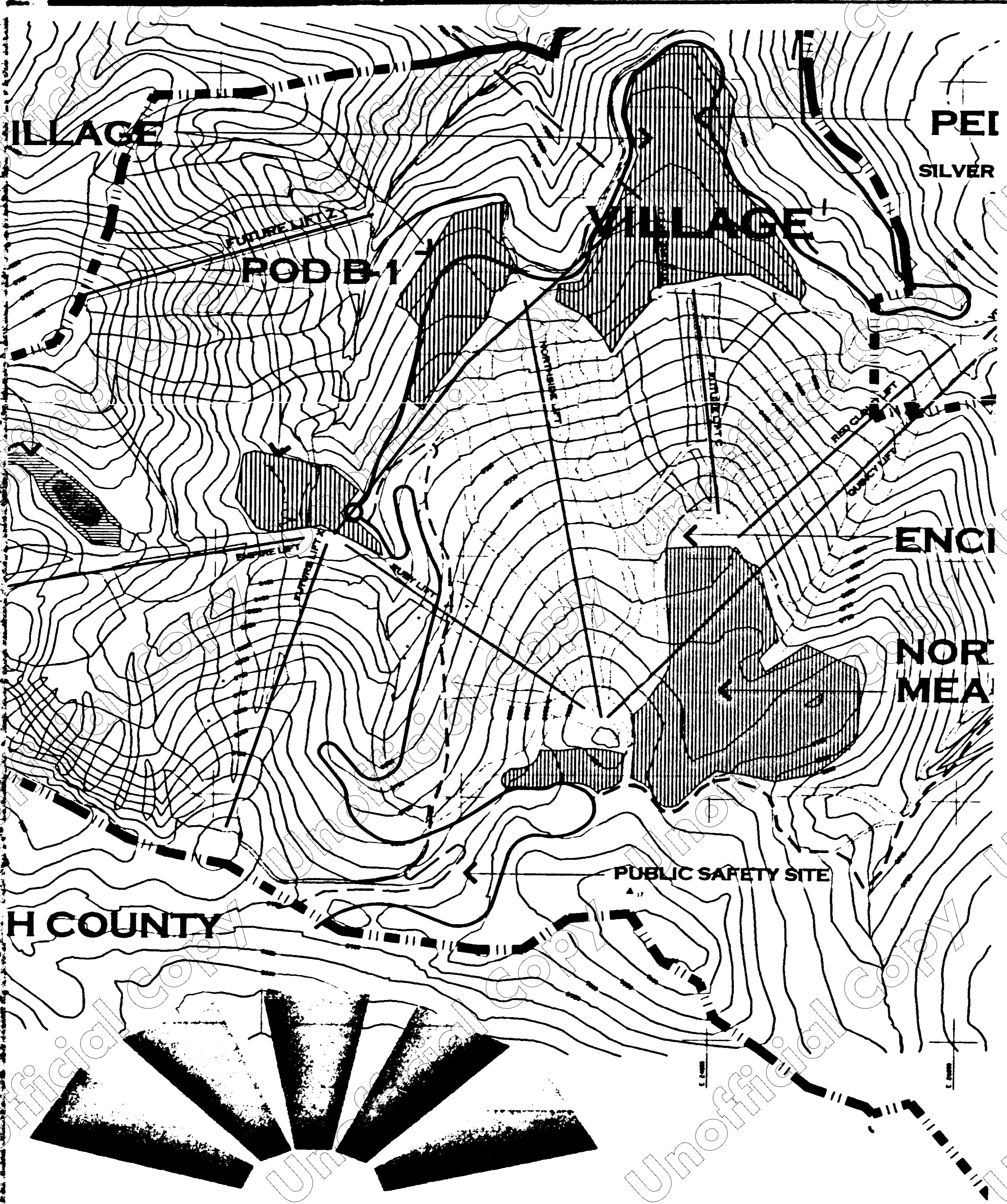
LADY MORGAN OPEN SPACE PROTECTION

WASATC

00544835 Bk01276 Pg00554

JUNE 1999





FLAGSTAFF MOUNTAIN RESORT

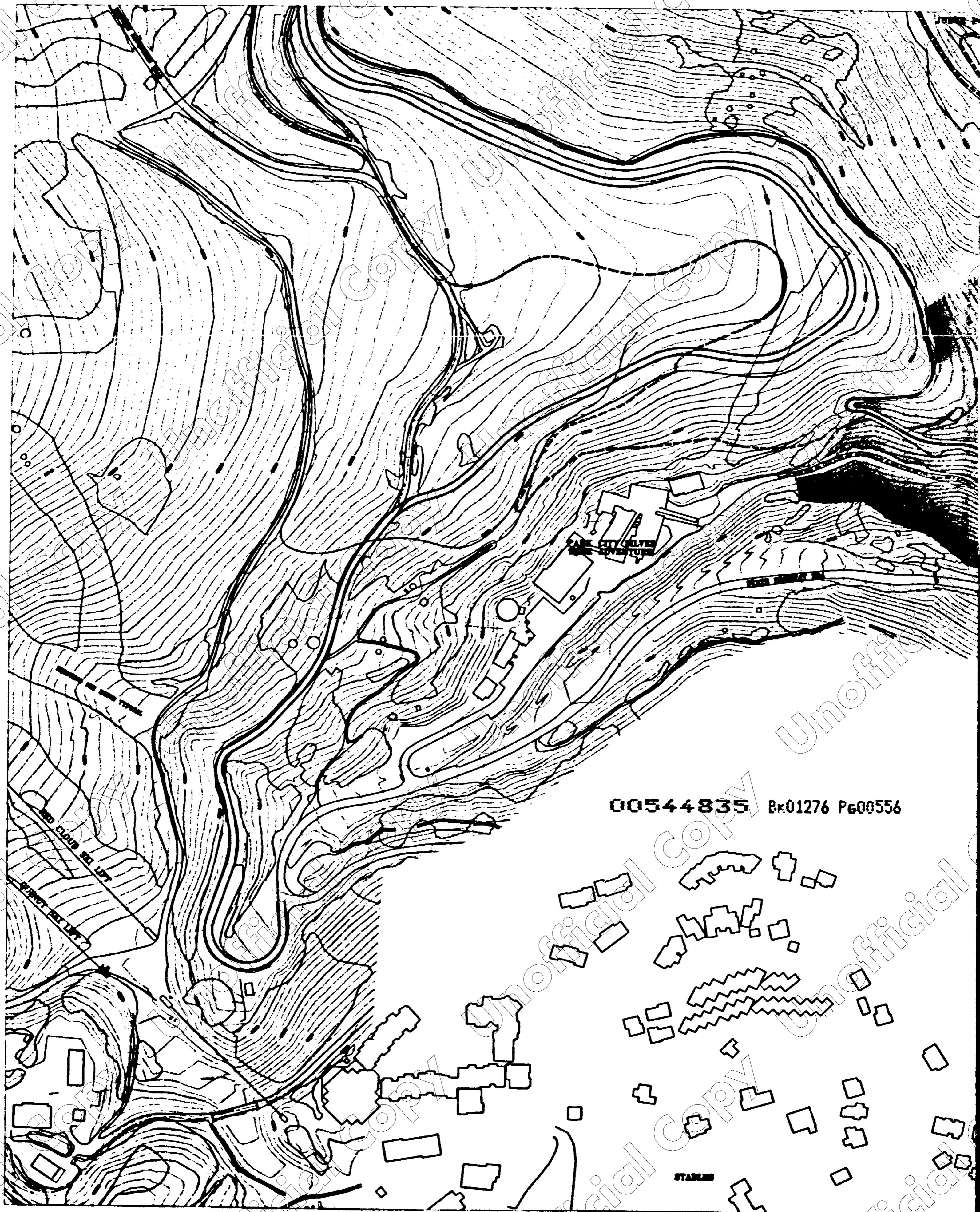
SUMMIT COUNTY, UTAH

PREPARED FOR:
UNITED PARK CITY MINES COMPANY
P. O. BOX 1480
PARK CITY, UTAH 84080
(801) 642-8111

Landscape:
JOSEPHSON DESIGN
P.O. Box 1739
PARK CITY, UTAH 84080
(801) 647-7744

00544835 Bx01276 Pg00555

EXHIBIT J




00544835 Bx01276 Pg00556

STABLES



00544835 Bk01276 Pg00557

EXHIBIT "K"

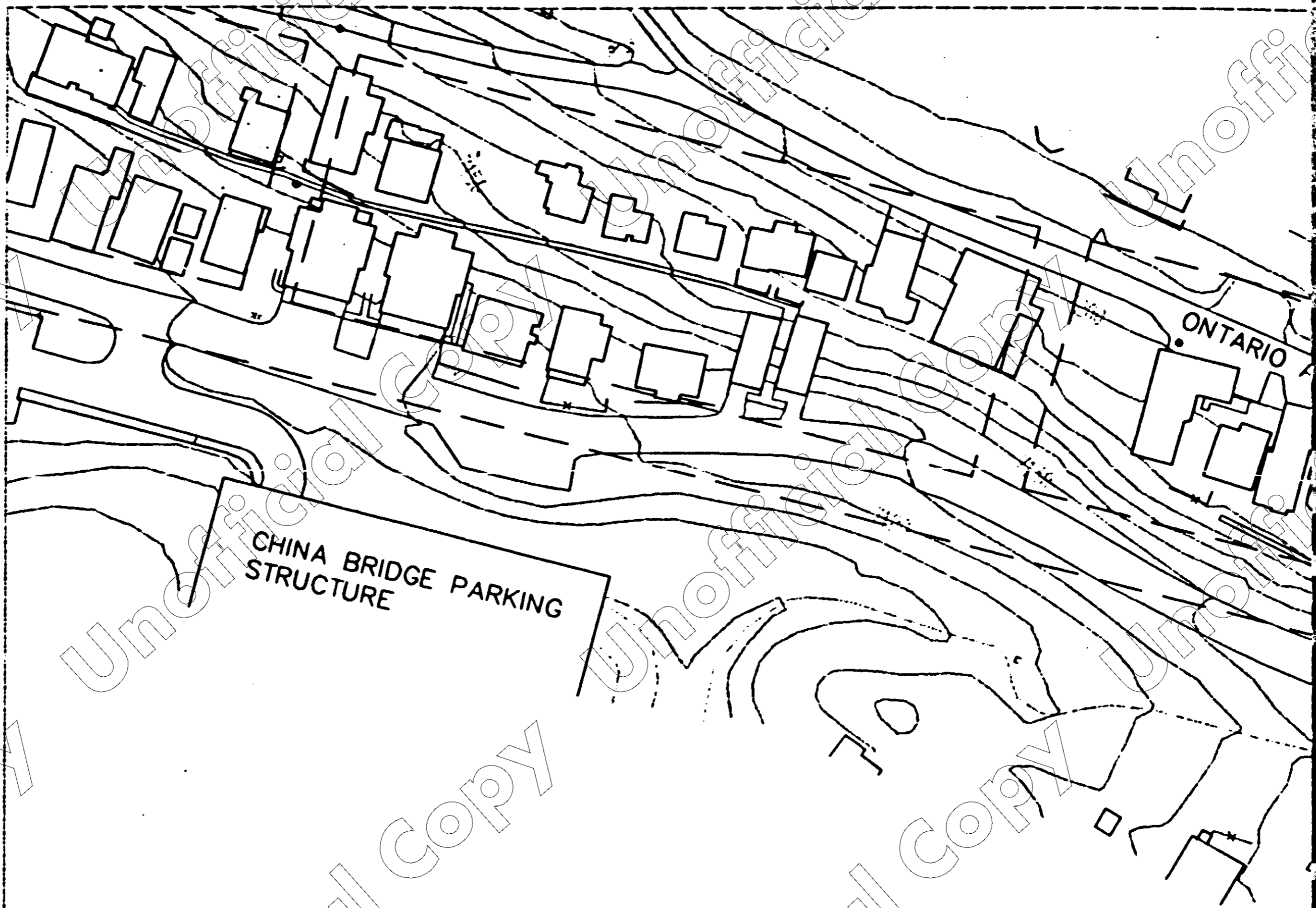


400 0 400



RECEIVED
 JUL - 7 1996
 800 FEET
 PARK CITY
 PLANNING DEPT.

<p>(435) 649-9487 <small>CONSULTING ENGINEERS LAND PLANNERS SURVEYORS 283 Main Street P.O. Box 2804 Park City, Utah 84002</small></p>	<p>REVISED: 8-7-96 9-1-96 4-13-99</p>	<p>STAFF: S. DECKERT D. CARDWELL</p>	<p>PAGE OF 1</p>	<p>FLAGSTAFF MOUNTAIN RESORT PROSPECT RIDGE RDS DEDICATION</p> <p>FOR: UPCM JOB NO.: 17-4-96 FILE: UPCM/D/SR-PRELM</p>
---	--	--	--	--



00544835 Br01276 Pg00558

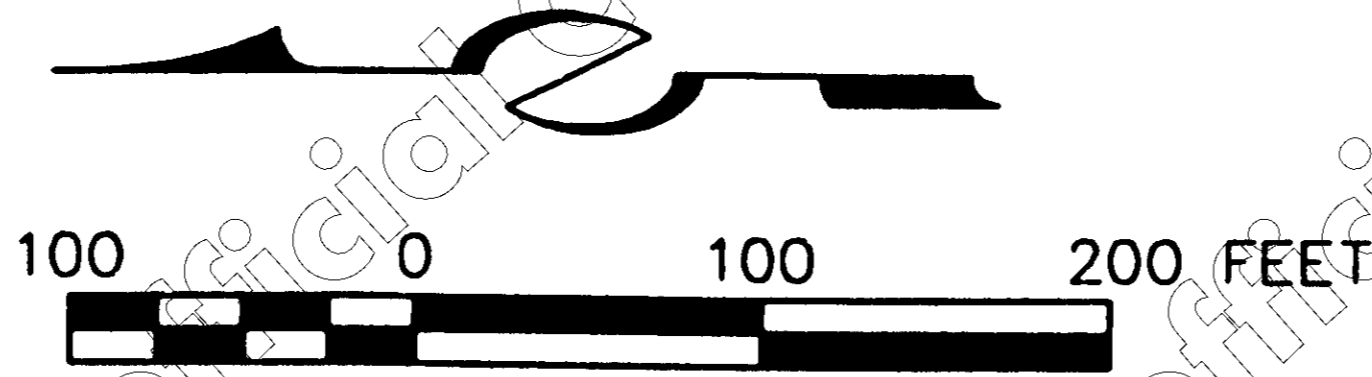

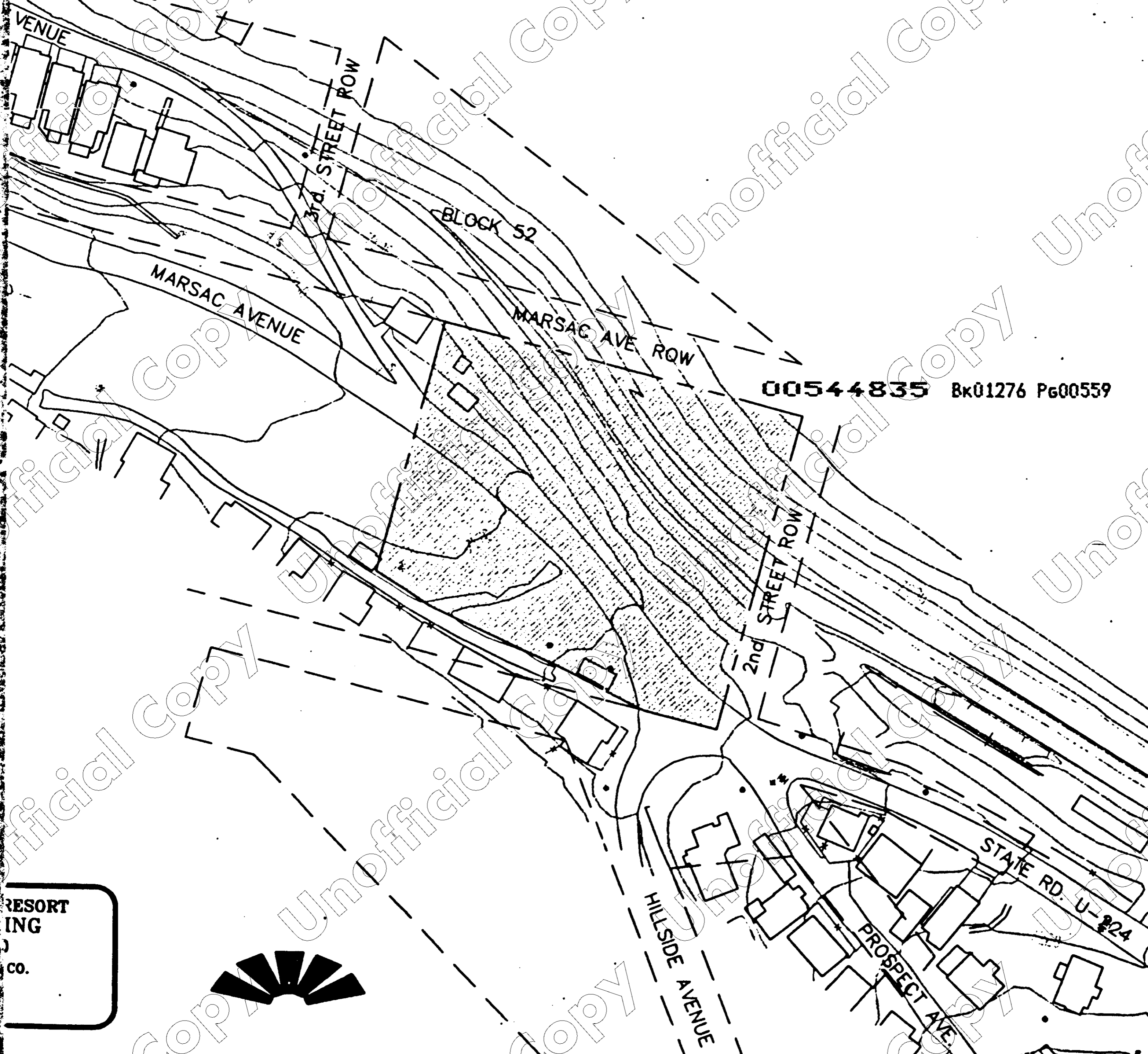


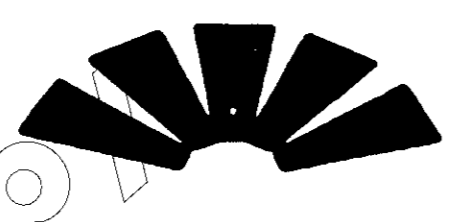
EXHIBIT "L"

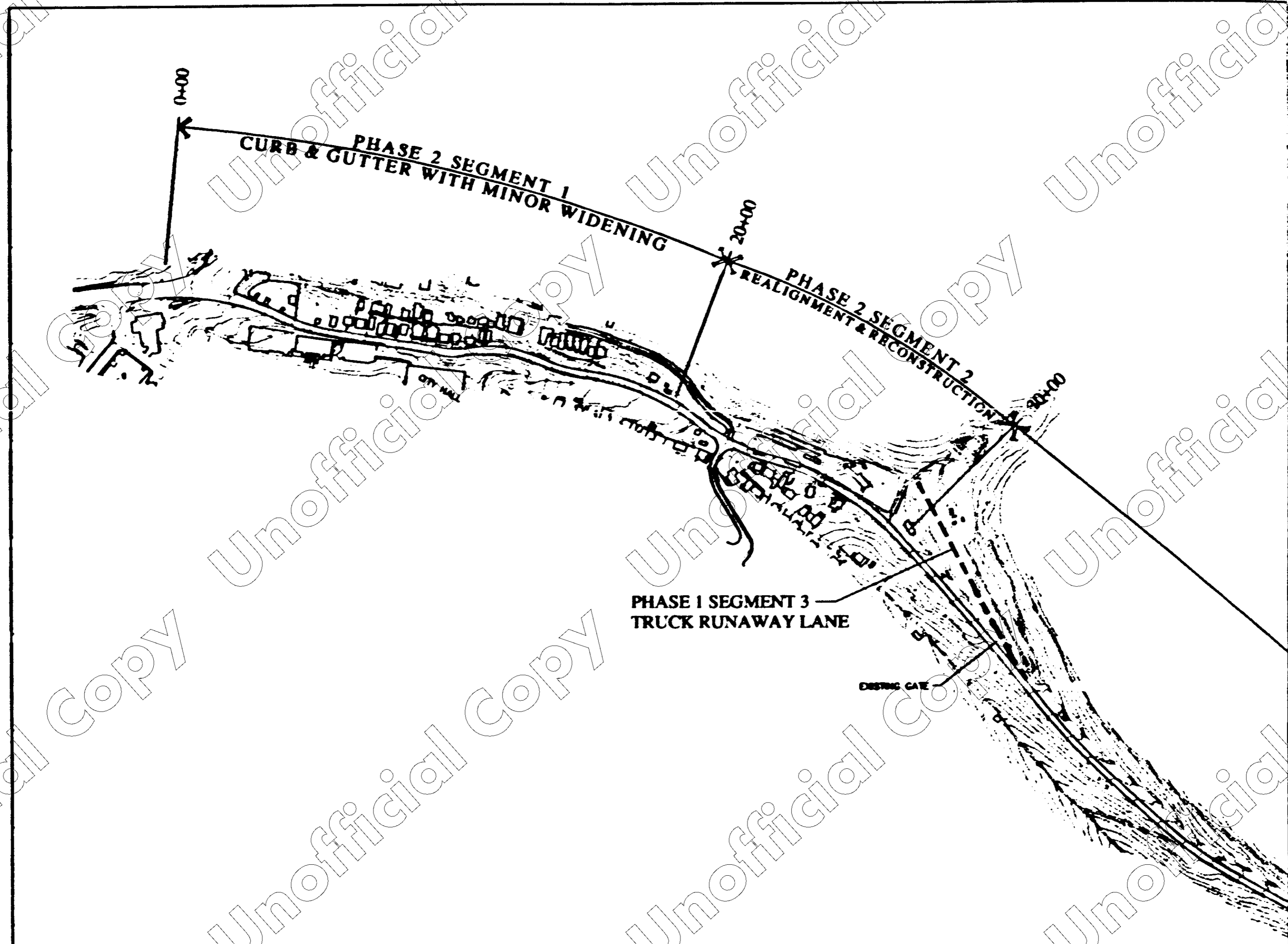
<p>(435) 640-9487</p>  <p>CONSULTING ENGINEERS LAND PLANNERS SURVEYORS 323 Main Street P.O. Box 2054 Park City, Utah 84050</p>	<p>REVISED:</p>	<p>STAFF: S. DECKERT</p> <p>DATE: 9-1-98</p>	<p>PAGE 1 OF 1</p>	<p>FLAGSTAFF MOUNTAIN SAND RIDGE PARK HILLSIDE LAND</p> <p>FOR: UNITED PARK CITY MINES</p> <p>JOB NO.: 9-2-94 FILE: UPCMC\D\SANDLAND</p>
---	-----------------	--	--------------------------------	--



00544835 Bk01276 Pg00559


RESORT
ING
CO.





00544835 Bx01276 P600560

EXHIBIT "M"



<p>(435) 648-9457</p> <p>CONSULTING ENGINEERS LAND PLANNING SURVEYORS</p> <p>303 Main Street P.O. Box 2004 Fort Collins, Colorado 80501</p>	<p>REVISED:</p>	<p>STAFF:</p> <p>J. DEMKOWCZ</p> <p>L. UMELY</p>	<p>PAGE</p> <p>1</p>	<p>FLAGSTAFF MOUNTAIN RESORT</p> <p>STATE ROAD U-224</p> <p>ROAD RECONSTRUCTION PLAN</p> <p>FOR: UPCMC</p> <p>JOB NO.: 28-8-91</p> <p>FILE: UPCMC\OVERALL\DR0400</p>
	<p>DATE: 1/20/99</p>	<p>OF</p> <p>1</p>		

PHASE 1 SEGMENT 1
MINOR WIDENING

00544835 Bx01276 Pg0056

70+00

PHASE 1 SEGMENT 2
RE-ALIGNMENT, PASSING LANE, GRADE REDUCTION

100+00

RECEIVED
JUL - 7 1999
PARK CITY
PLANNING DEPT.

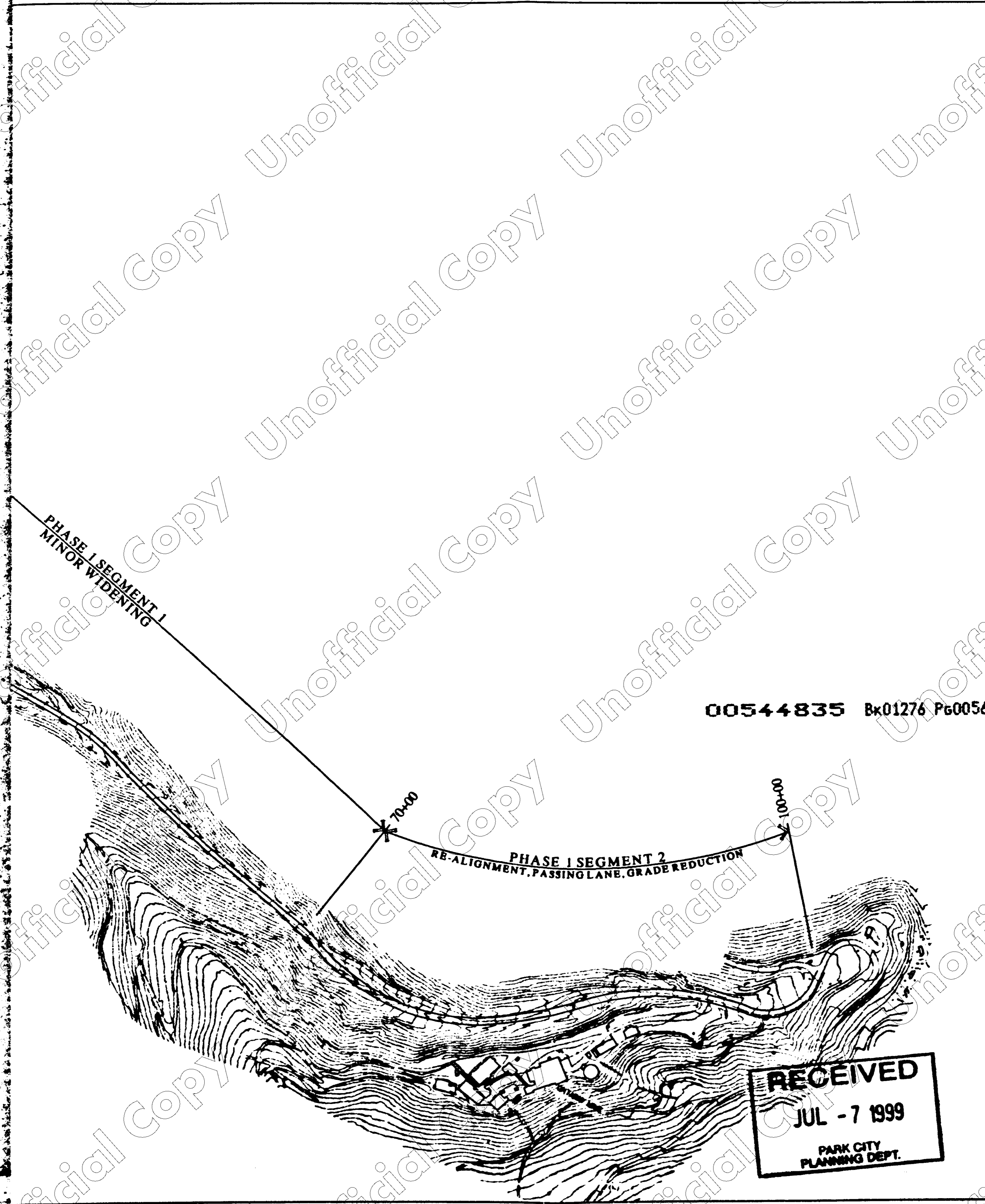


Exhibit M

The Flagstaff Mountain Resort At Deer Valley

Road Construction Plan

**Off-site, Highway 224 Improvements
Lower Mine Road**

Summary of Current Conditions.

Upgrading and improving State Highway 224 has been identified as an important component related to the Flagstaff Mountain project. S.R. 224, or the Mine Road, as it is commonly referred to, will be the primary ingress and egress route from the Flagstaff Mountain Resort project. The developer has volunteered, at considerable expense, to upgrade and improve the Mine Road. This would not only benefit the Flagstaff Mountain Resort, but all users of the road. It should be noted that the developer volunteered to fund the cost of these considerations up-front and not as an extracted concession.

The route referred to as the Mine Road begins at the far northern end of Marsac Avenue, travels along the length of Marsac Avenue and through Ontario Canyon. The Road crosses the Summit/Wasatch County line, and continues west to Brighton or east to Midway. The Mine Road currently serves during the summer months as a business route to UPCM, the Silver Mine Adventure, Deer Valley and the horse stables. It serves as a residential access route to Brighton Estates, upper Deer Valley and the Girl Scout facility. It also serves as a sight-seeing route for the Bonanza area. Beyond the Deer Valley turn-off, traffic is not heavy on the road during the summer months, totaling approximately 3-400 vehicles/day (source: MK Centennial Traffic Eng. Report: *Deer Valley Residential Expansion 9/93, rev. 12/93*).

During the winter months the Mine Road is closed by the Utah Department of Transportation just beyond the Deer Valley connector road. The lower road then serves as business access for UPCM, the Silver Mine Adventure, Deer Valley and High Country Snowmobiles. The road also serves as residential access route for Deer Valley. There are also a small number of snowmobilers who use the road as a recreation access point, however this number continues to decrease as more and more land in the Bonanza Basin is closed to this type of activity.

This proposal covers that portion of the Mine Road which originates at the intersection of Marsac and Deer Valley Drive, and extends to the upper Deer Valley turn-off (Guardsmen Connection). The upper sections of the Mine Road will be addressed in other proposals.

Construction traffic to upper Deer Valley is continuous throughout the year. Heavy trucks haul supplies up and excavated material down the road. In addition, delivery trucks access the aforementioned businesses throughout the year. An important consideration for public safety is a runaway truck lane. This is currently a problem on the mine road, and the voluntary concession of a runaway truck lane installed at the expense of the developer should greatly improve a problem which is presently of concern.

The present situation on the mine road will be improved with the development of the Flagstaff Mountain Resort project. Current areas of concern will be enhanced by planned improvements. The improvements to the mine road will create a situation whereby levels-of-service will be increased and the road will be made safer and more efficient.

* * *

Summary of Objectives

The off-site improvements to Highway 224 are considered to be an important component of the overall Flagstaff Mountain Resort Master Plan. The current parameters of the mine road will improve in both efficiency and safety. The following constitute the voluntary proposed changes to the mine road to develop a safe and adequate ingress/egress route to and from the Flagstaff Mountain Resort project.

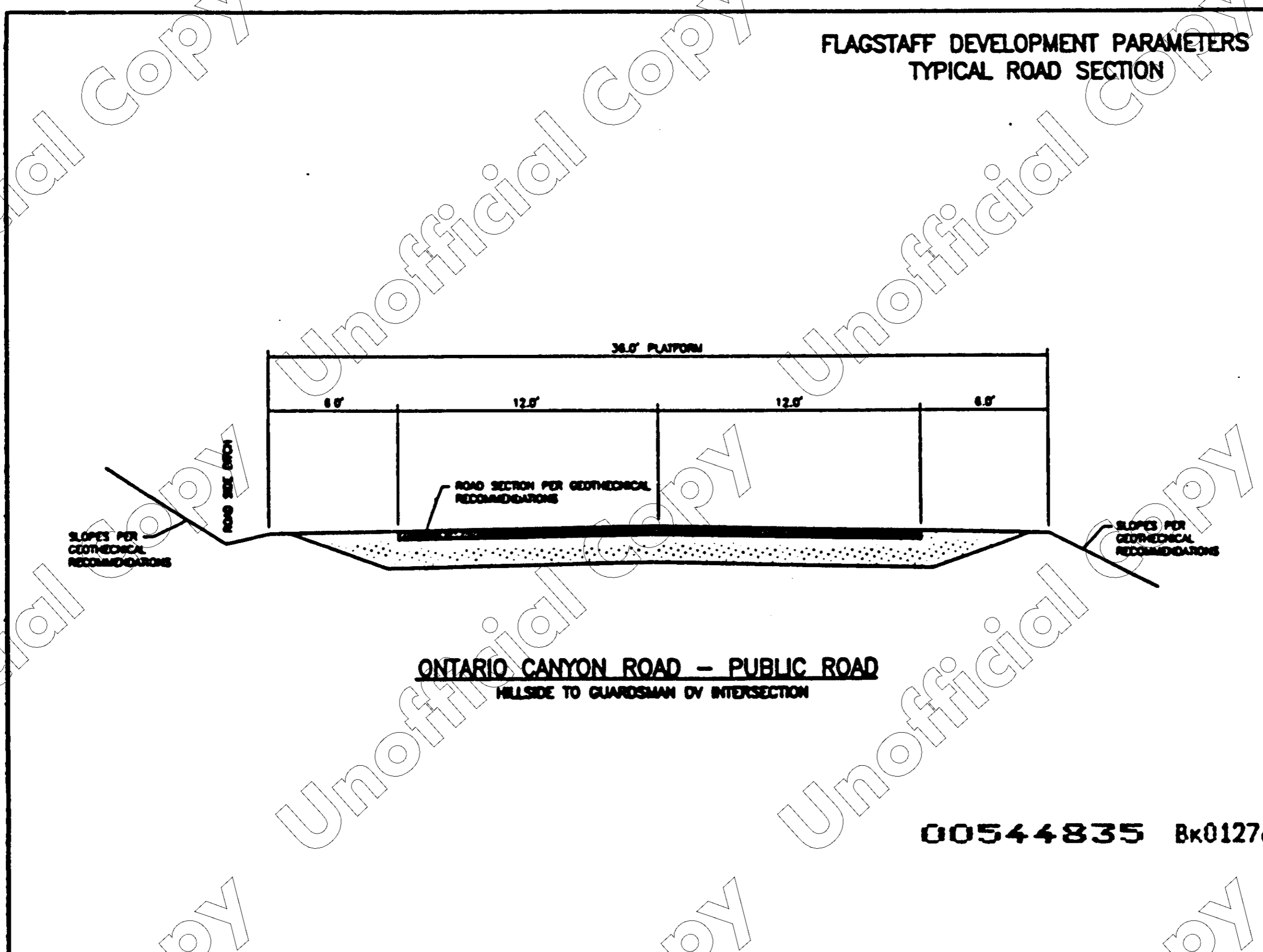
- ⇒ **Widen the road needs where necessary**
- ⇒ **Increase the overall level of service**
- ⇒ **Curb and gutter installed in residential areas**
- ⇒ **Install a runaway truck lane uphill from the residential area**
- ⇒ **Install hydrologic controls where necessary**
- ⇒ **Install a passing lane below the Ontario Mine**
- ⇒ **Improve the grade where practical**

* * *

Phase I

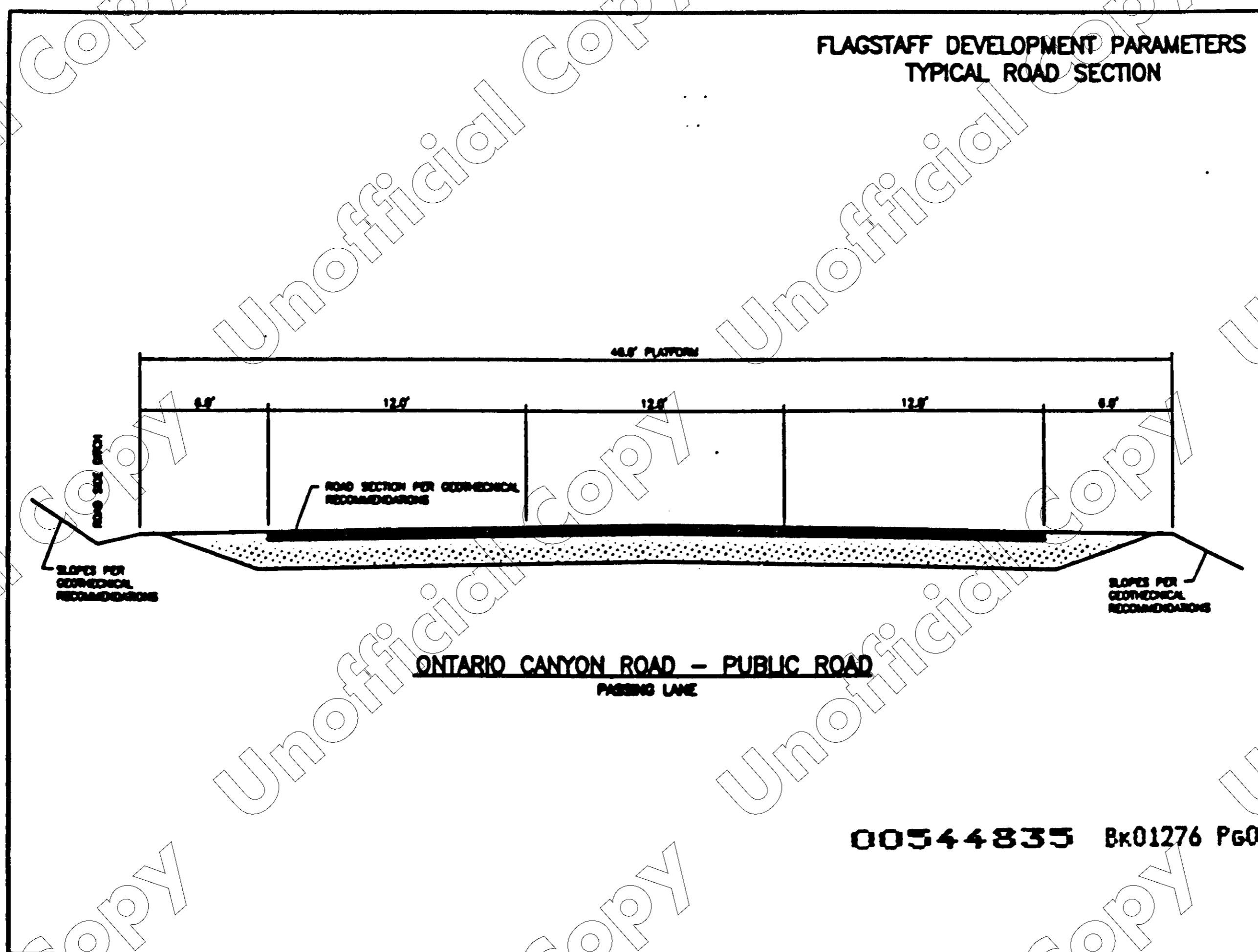
Segment 1- Station 30+00 to Station 70+00.

Segment 1 of Phase 1 extends from just below the sedimentation pond through to the beginning of the passing lane. The improvements to this section of road will generally follow the existing grading and alignment. The profile of the road is a 24' wide asphalt travel platform with six-foot shoulders on either side. The horizontal and vertical alignment will follow the existing road to minimize grading. It is possible that minor slope stabilization will be necessary on those slopes adjacent to the drain channel. A soils engineer will be overseeing the construction of the road and will make the determination in regards to the slope stability of the drain channel. Drainage improvements will consist of roadside ditching and culvert diversions to adjacent intermittent stream at appropriate spacing. Straw hay bales will be placed lengthwise at regular intervals to trap excess sediment.



Segment 2- Station 70+00 to Station 100+00

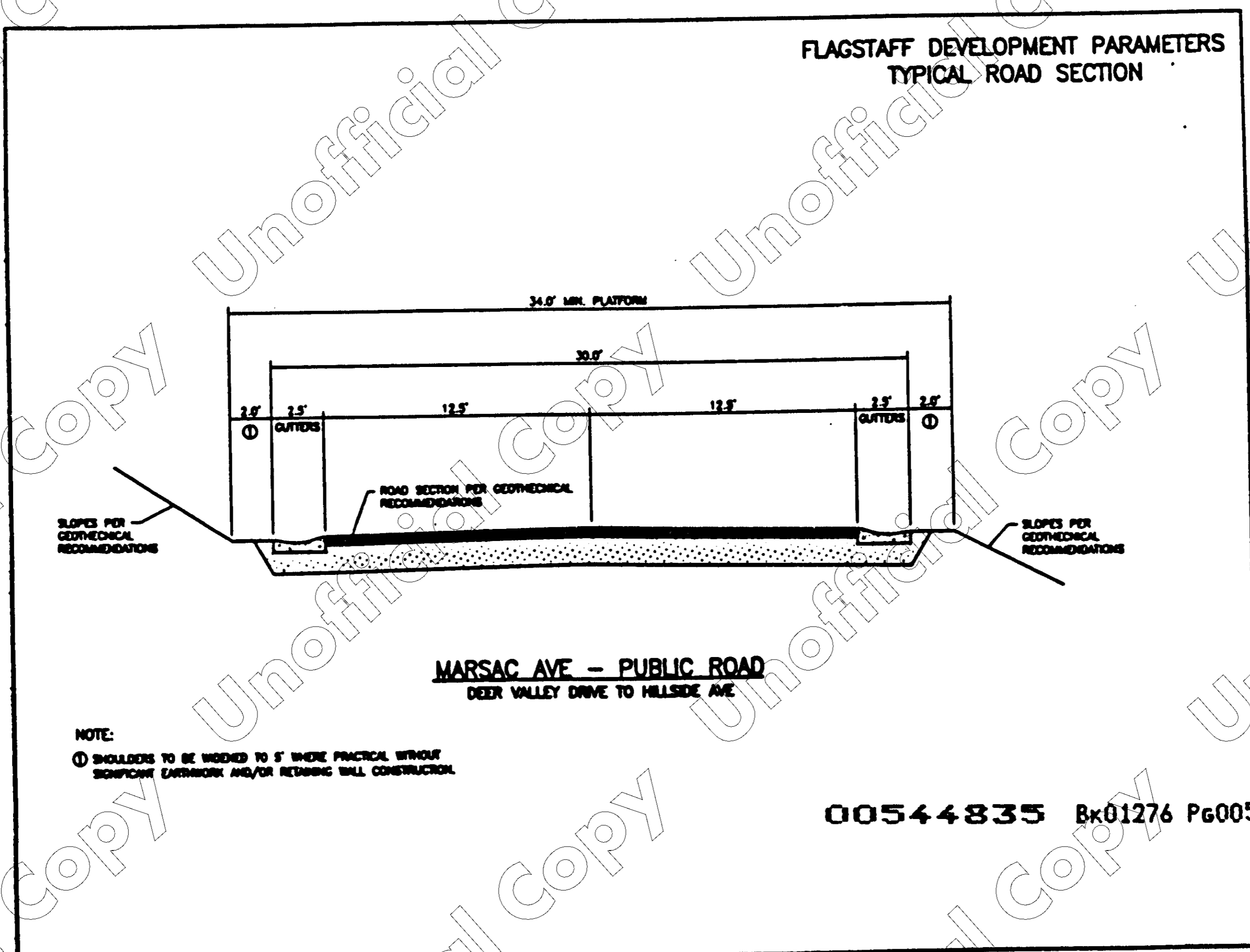
Segment 2 of Phase 1 consists of the route which begins at the passing lane and travels uphill to the Deer Valley connector road (Station 100+00). This segment is planned for extensive re-grading, widening and realignment. Due to the line-of-site situation which currently exists on the Mine Road, a passing lane is planned along the length of this segment. The general description is three 12' travel lanes (two uphill and one downhill) for a total of 36' of paved road width. The uphill truck passing lane should greatly increase the overall safety on the road. In addition, two six-foot shoulders are planned for construction on either side. The horizontal and vertical alignment will be reconfigured so that the maximum grade does not exceed 12%. This should also positively influence safety on the road. The drainage channel for this segment will be reconstructed adjacent to new alignment. The drainage channel will be a rip rap bed which consists of large rocks hand-placed in the channel. At regular intervals, straw hay bales will be placed lengthwise to trap sedimentation, which will develop from the construction of the road. Roadside drainage will have culvert diversions to the new channel at regular spacing.



Phase II

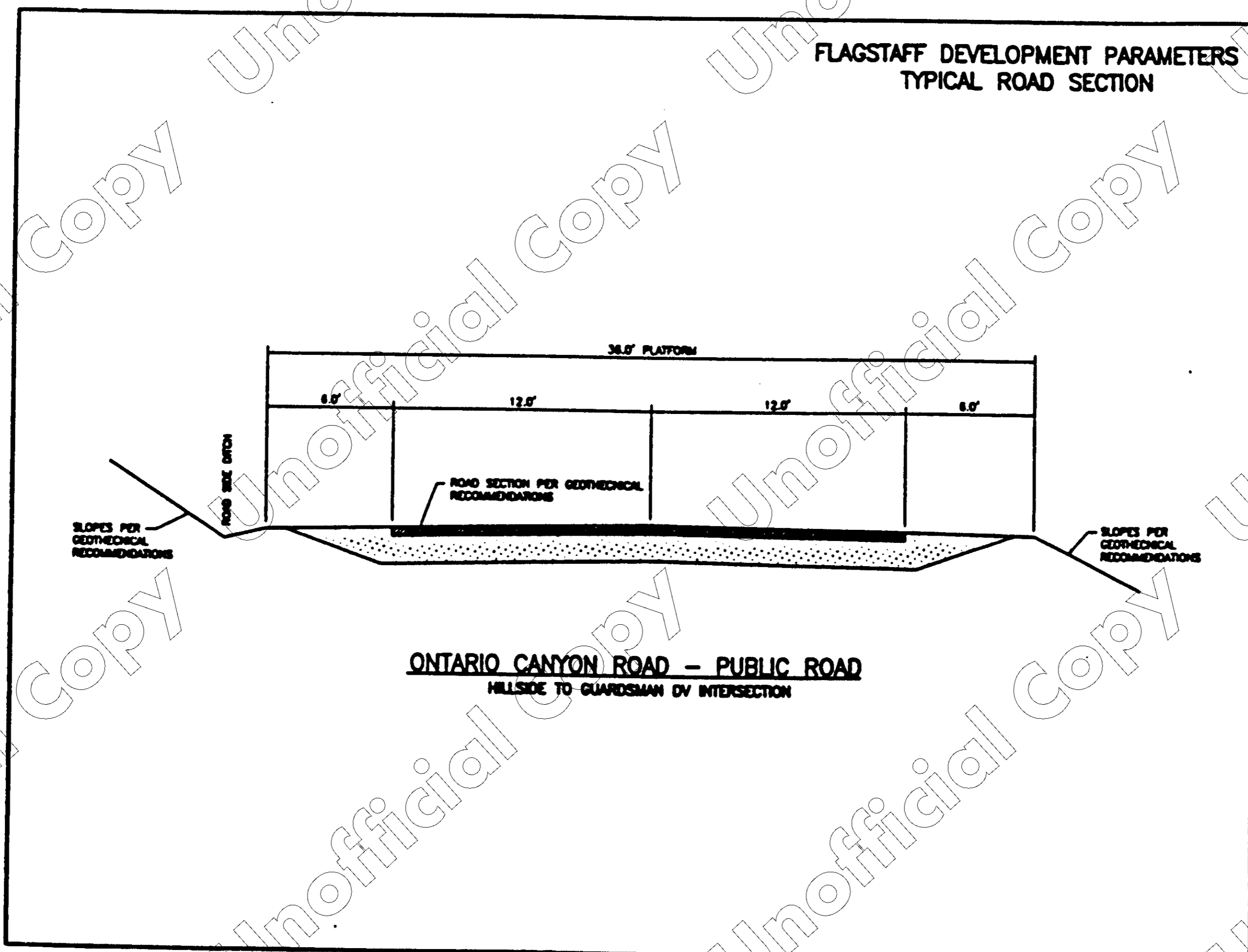
Segment 1. Station 0+00 to Station 20 +00

Segment 1 of Phase II extends from Deer Valley Drive and extends south to Hillside Avenue. General improvements to this section of road will be the installation of a 30' wide asphalt travel lane with 2' shoulders on either side. Curb and gutter will be installed along the entire length. General alignment will follow the current horizontal and vertical alignment to minimize grading and conflicts with existing driveways. Where practical, shoulder widths will be increased provided this does not involve extensive retaining wall work or regrading. Surface drainage will be channeled through inlets and drain lines where it will be connected to existing drainage facilities at the belt route intersection and above 4th Street parking structure. Electrical conduit and sanitary sewer will be placed along the length of this road and stubbed off. The future possibility exists to bury electrical lines in Old Town and the installation of conduit will circumvent the necessity of tearing up the road to do so.



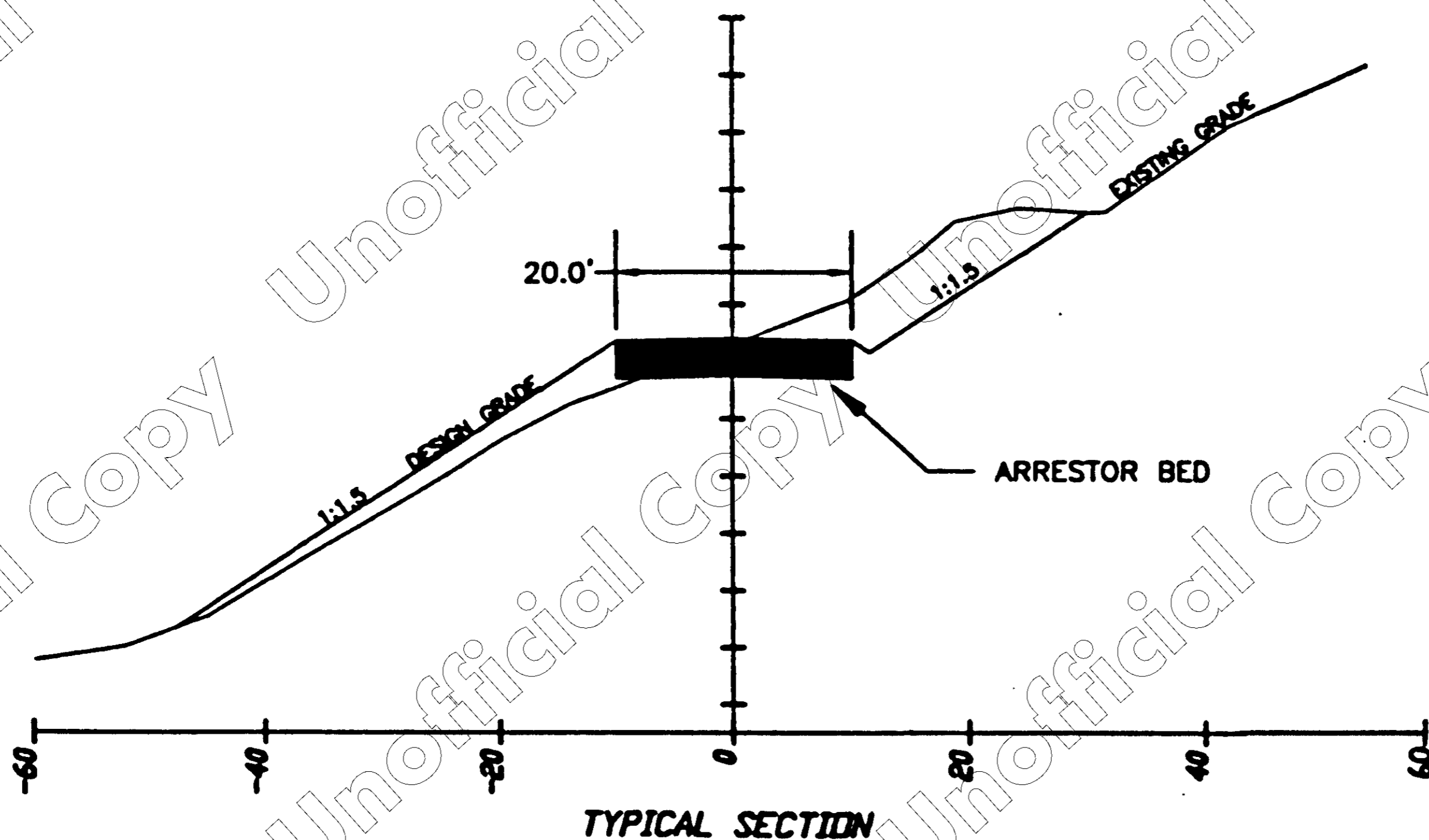
Segment 2. Station 20+00 to Station 30+00

The road will have a 24' wide asphalt travel platform with 4' shoulders. Drainage will consist of inlets and drain lines which channel surface water to existing drainage facilities at the belt route intersection, above the 4th Street parking facility and above the Hillside intersection. Curb and gutter will be installed along the length of the improvements.



Segment 3- Runaway Truck Lane at Station 30+00.

The construction of a runaway truck ramp is proposed as a safety consideration. This is a courtesy of the developer and should be recognized as such. There are no definitive design guidelines for runaway truck ramps from AASHTO (Fehr and Peers, 11/12/98, Scott Zeigler). Basic criteria emphasize that the offset degree of the ramp to the road should be as minimal as site constraints allow. 20 feet in width is recommended as an adequate width to handle most big trucks without requiring excessive handling by the driver. The AASHTO manual recognizes that runaway truck ramps, out of necessity, need to take into account the nature of the site and design a best fit for that particular piece of property. Options for increasing the efficiency of the ramp include increasing the upward slope and installing sand piles at regular spaced intervals to slow the progress of the vehicle. At present, the Project Engineer (John Demkowicz, Alliance Engineering) is conferring with City's Engineer to determine the best layout and course for the runaway truck ramp.



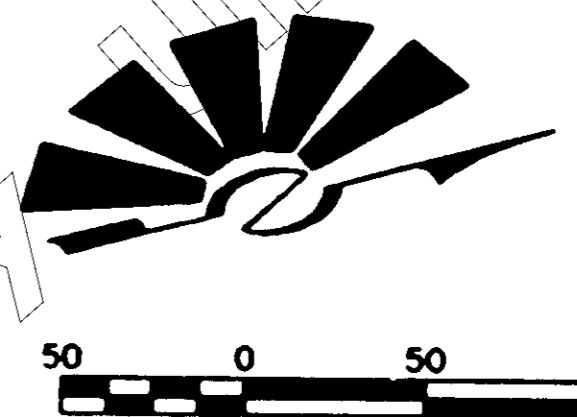
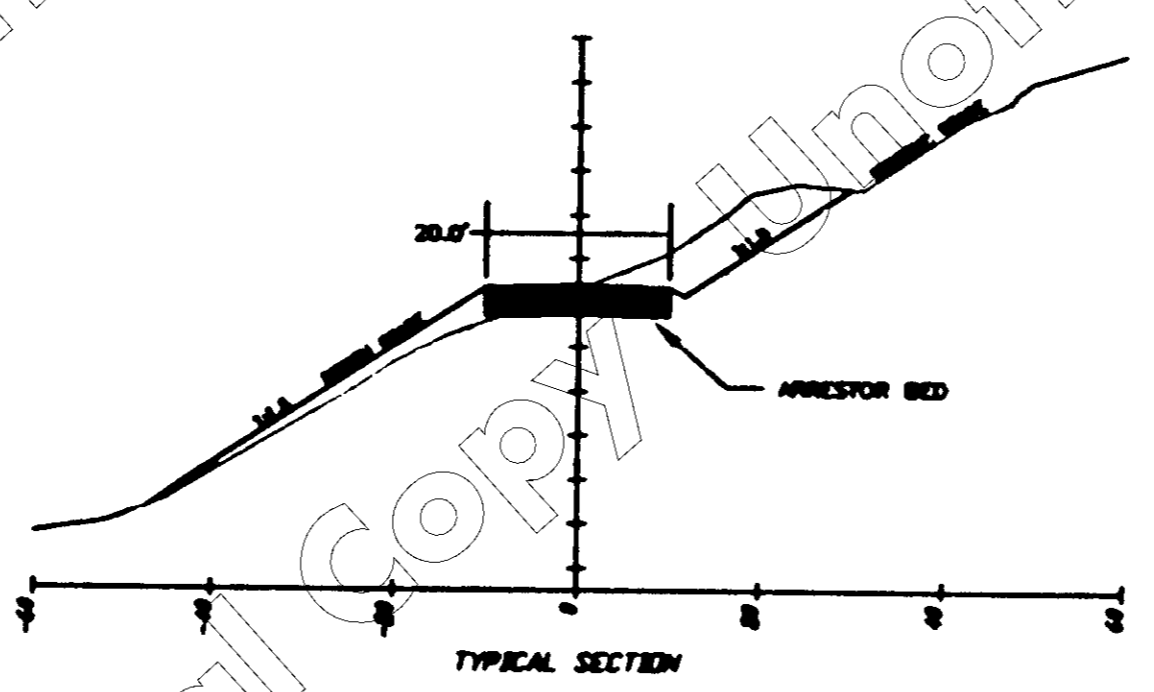
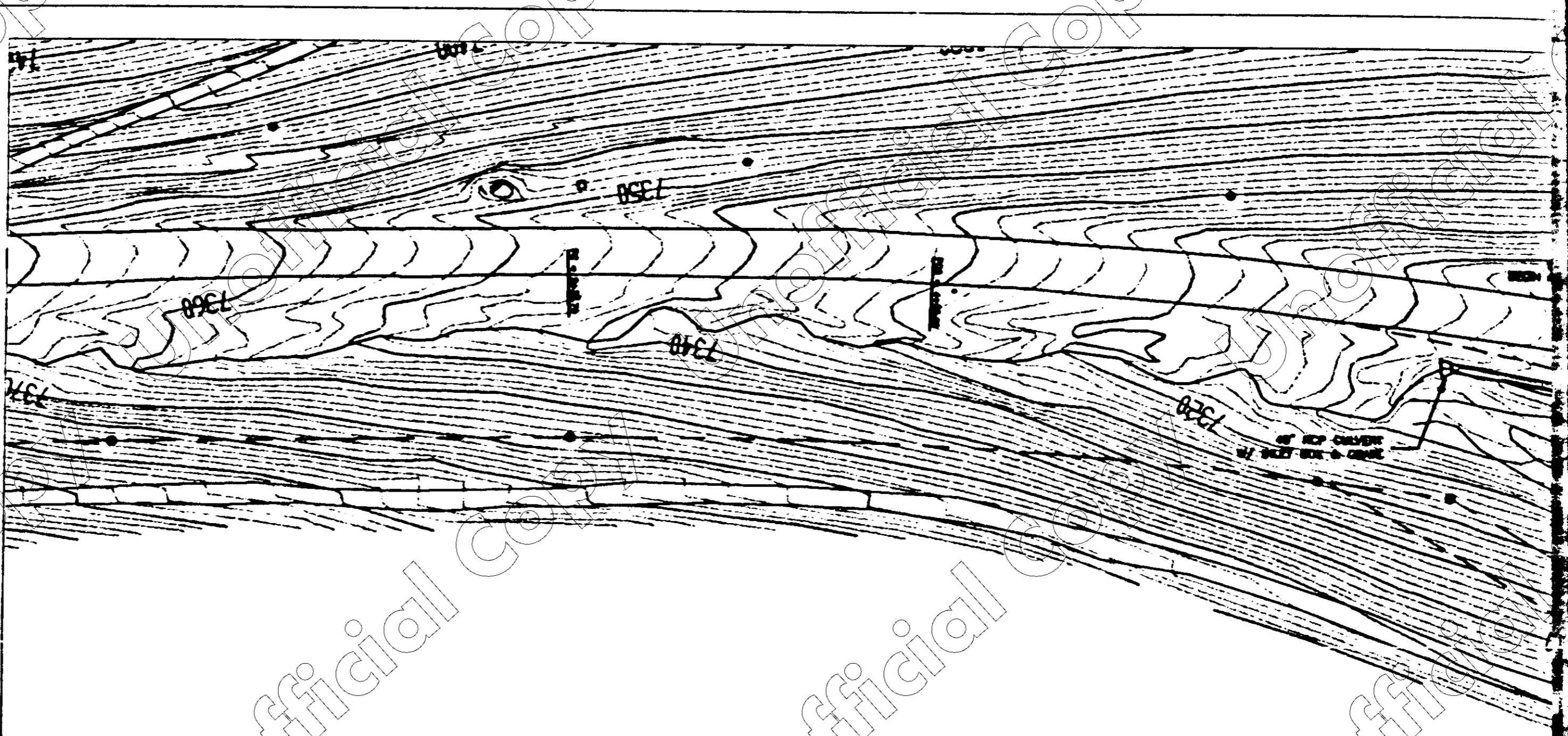
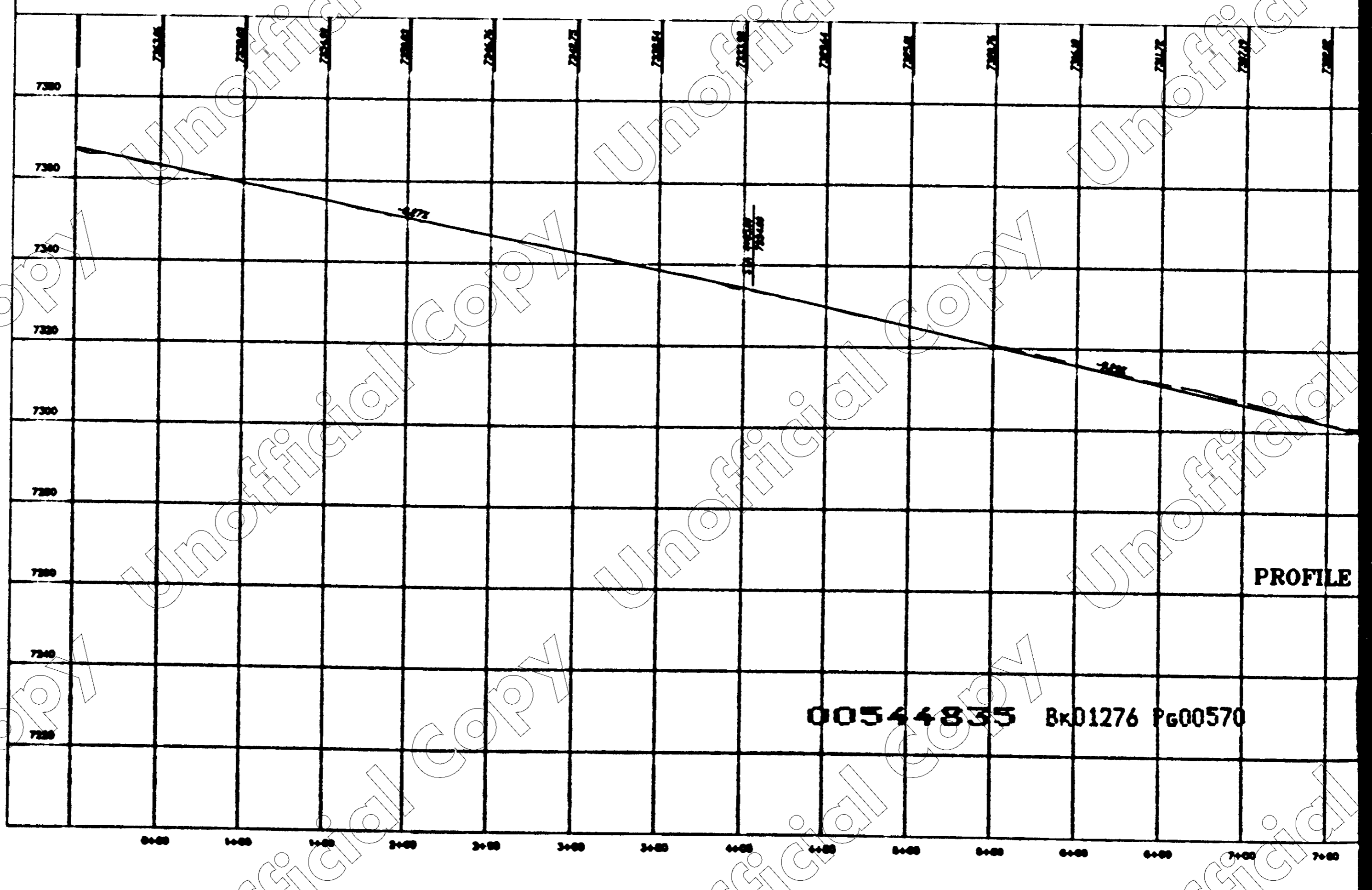
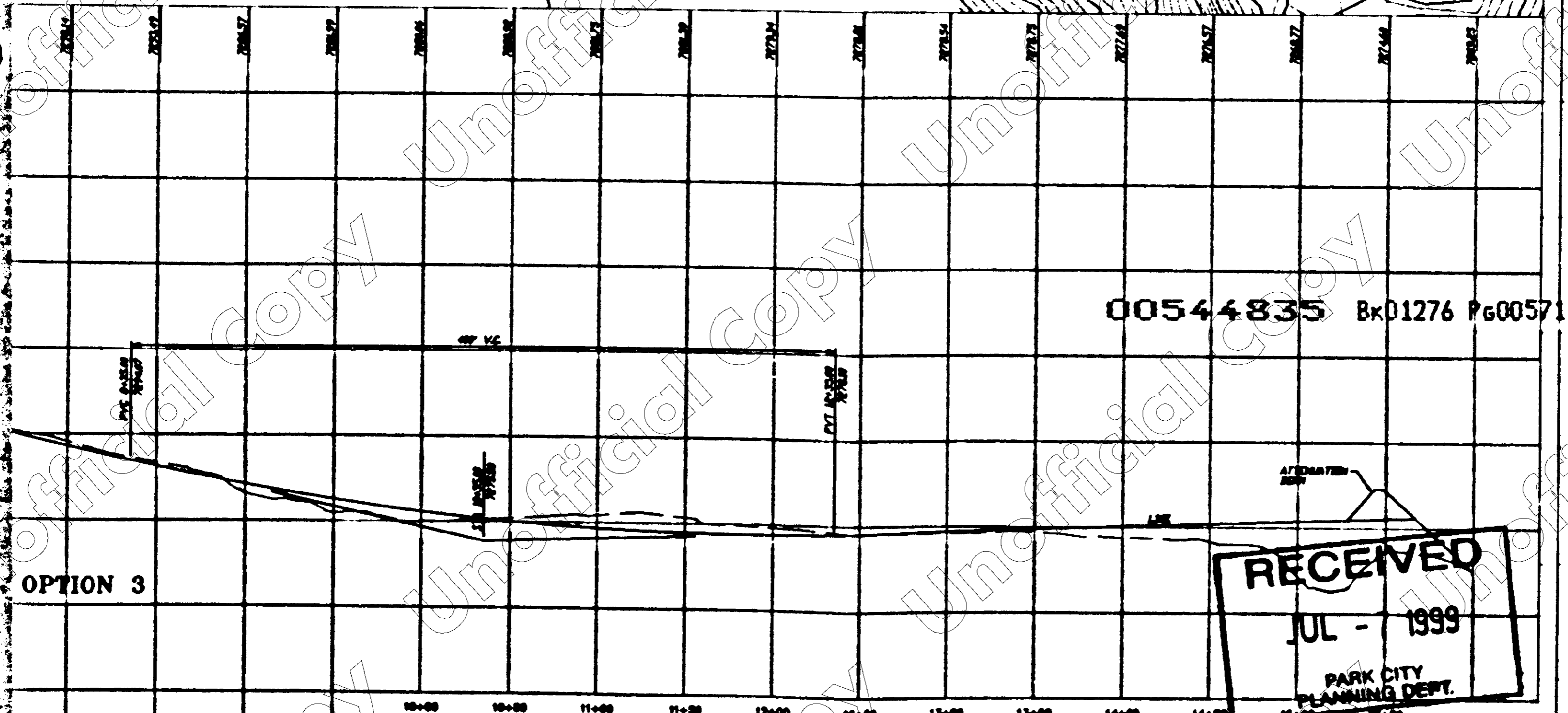
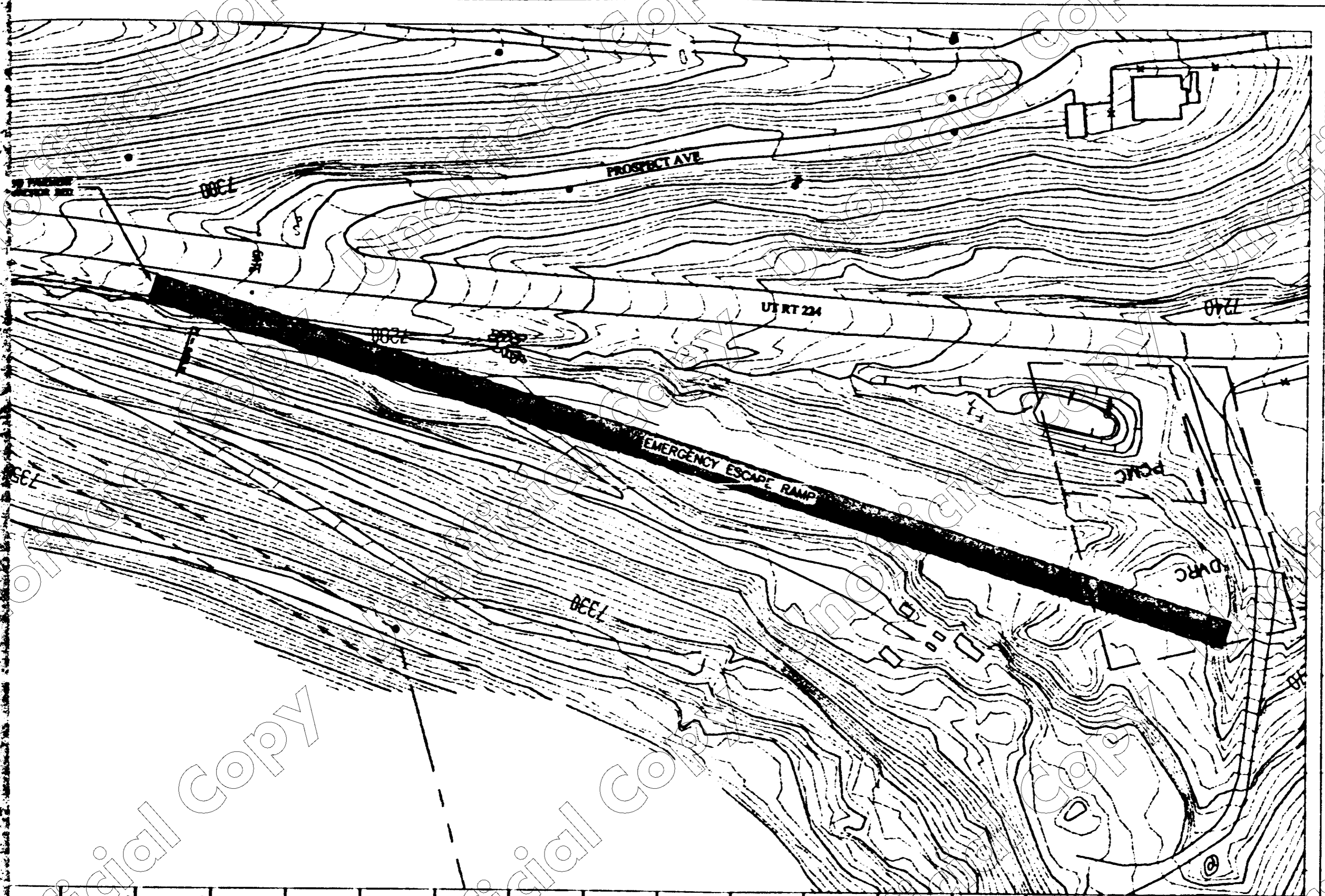


EXHIBIT "N"

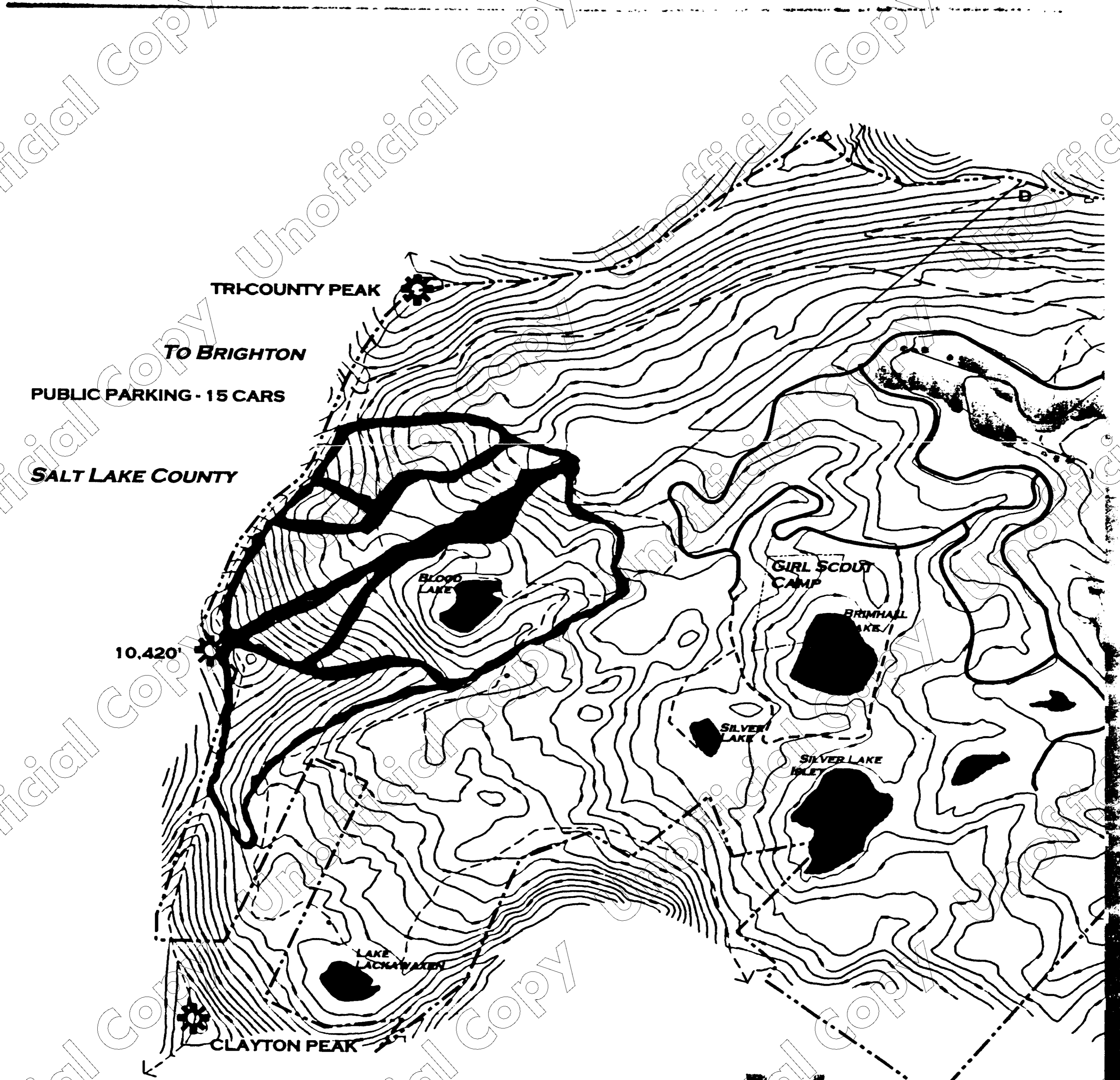


00544835 Bx01276 Pg00570

PROFILE



	REVISED:	STAFF: R. MANNING	PAGE 1	EMERGENCY ESCAPE RAMP PLAN & PROFILE FOR: U.P.C.M.C. JOB NO.: 23-9-91 FILE: \UPCMC\E-aw
		DATE: 4/20/99	OF 1	



TRICOUNTY PEAK
 TO BRIGHTON
 PUBLIC PARKING - 15 CARS
 SALT LAKE COUNTY

10,420'

BLOOD LAKE

GIRL SCOUT CAMP


BRIMHALL LAKE

SILVER LAKE


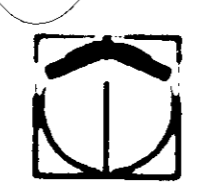
SILVER LAKE ISLET

LAKE LACKAWANNA

CLAYTON PEAK



JUNE 1999



BONANZA MOUNTAIN

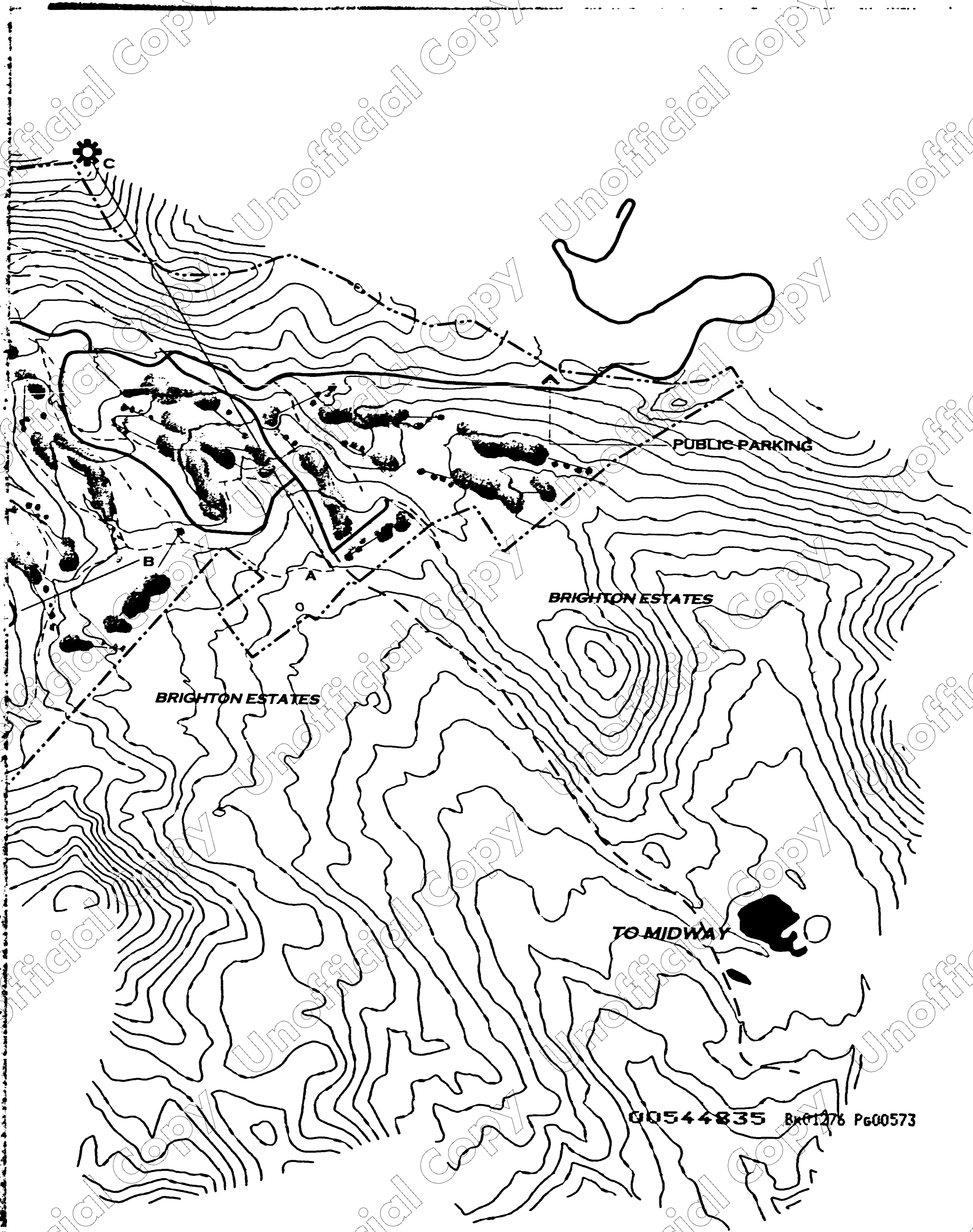
WASATCH COUNTY, UTAH

00544835 Bk01276 Pg00572

PREPARED FOR:
 UNITED PARK CITY MINES COMPANY
 P. O. BOX 1488
 PARK CITY, UTAH 84302
 801 625-2511

DESIGNED BY:
 JOSEPHSON DESIGN
 P.O. BOX 1789
 PARK CITY, UTAH 84302
 801 627-7744

EXHIBIT O



00544835 Bx01276 Pg00573



00544835 01276 P600574

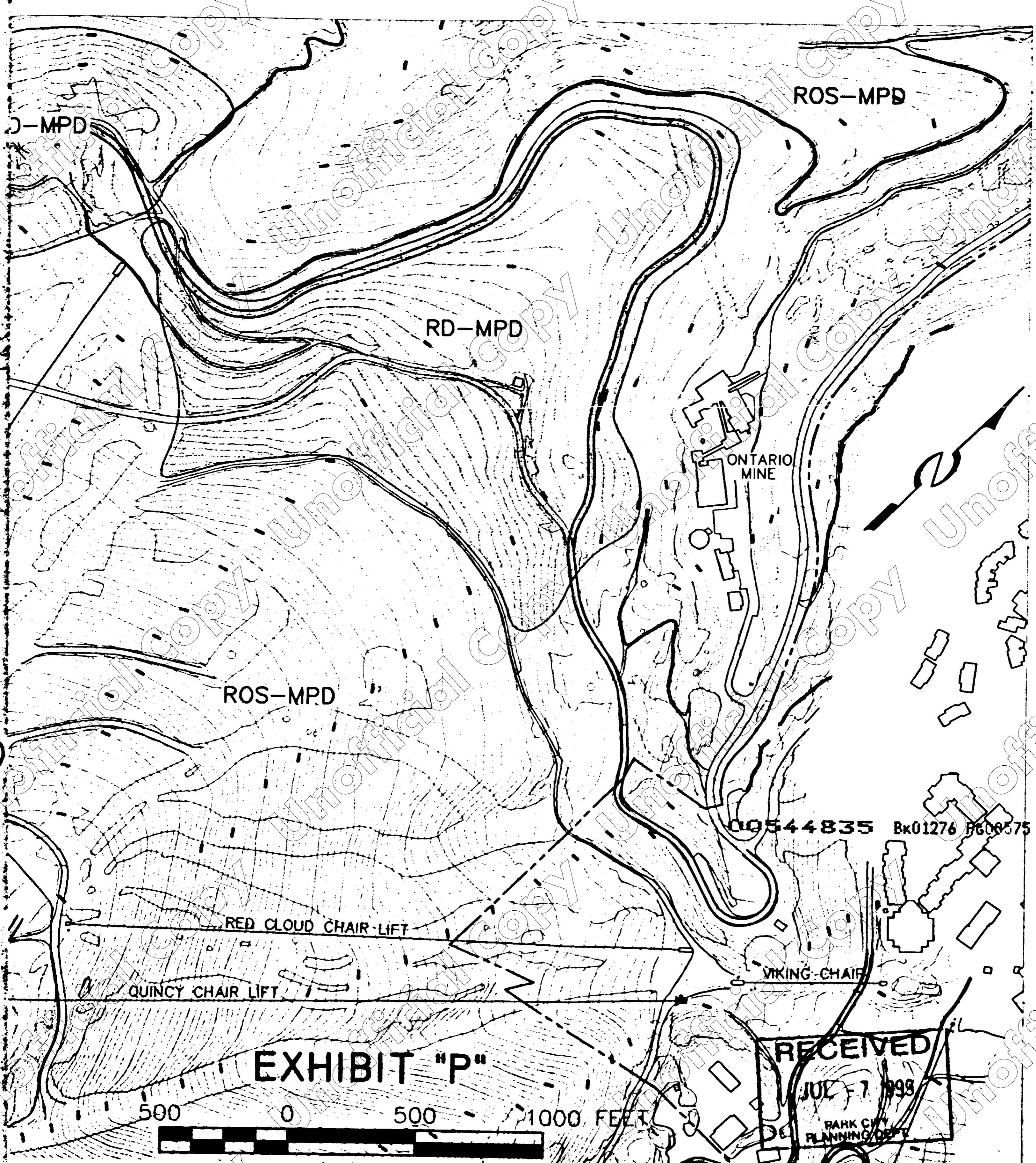



EXHIBIT "P"

RECEIVED
 JUL 7 1998
 PARK CITY
 PLANNING DEPT.

 (435) 648-8487 CONSULTING ENGINEERS LAND PLANNERS SURVEYORS 1827 Main Street P.O. Box 2884 Park City, Utah 84088	REVISED:	STAFF: S. DECKERT D. CARDWELL DATE: 6-9-99	PAGE 1 OF 1	FLAGSTAFF MOUNTAIN RESORT DEVELOPMENT PODS "ZONING MAP" FOR: UPCMC JOB NO.: 5-2-94 FILE: \UPCMC\OVERALL\ZONING
---	----------	---	--------------------------	--