

NOTICE OF INTEREST

NOTICE IS HEREBY GIVEN that the undersigned, Painted Horse Holdings, L.C., a Utah limited liability company, claims an interest in the following described property located in Utah County, State of Utah:

See Attached Exhibit "A"

pursuant to Agreements between Jerry Cross (also known as Jerrold L. Cross) and John Jacob (also known as John D. Jacob).

DATED this 25th day of August, 2004.

Painted Horse Holdings, L.C., a Utah limited liability company


By: Hearthstone Development, Inc.,
Manager/Member


By: David W. Olsen, President



Jerrold L. Cross, Member

STATE OF UTAH)
 :SS
County of Utah)


On the 25th day of August, 2004, the within instrument was subscribed and acknowledged before me by David W. Olsen, President of Hearthstone Development, Inc., Manager/Member of Painted Horse Holdings, L.C., a Utah limited liability company.


Notary Public

STATE OF UTAH)
 :SS
County of Utah)



On the 25th day of August, 2004, the within instrument was subscribed and acknowledged before me by Jerrold L. Cross, Member of Painted Horse Holdings, L.C., a Utah limited liability company.




Notary Public

EXHIBIT "A"

Lots 6, 8, 9, 10, Plat "D", LAKE MOUNTAIN ESTATES SUBDIVISION, according to the official plat thereof on file in the office of the Utah County Recorder.

Tax ID: 45:316:0006, 45:316:0008, 45:316:0009, 45:316:0010

Lots 43, 44, 45, 46, 47, 48, 49, 50, 51, 52, 53, 54, 68, 70, 72, 74, 76, 77, 78, 80, 82, 84, 86, 88, 90, 104, 106, 112, 113, 114, 116, 118, 119, 120, Plat F, LAKE MOUNTAIN ESTATES SUBDIVISION, according to the official plat thereof on file in the office of the Utah County Recorder.

Tax ID: 45:317:0043, 45:317:0044, 45:317:0045, 45:317:0046, 45:317:0048, 45:317:0049, 45:317:0050, 45:317:0051, 45:317:0052, 45:317:0053, 45:317:0054, 45:317:0068, 45:317:0070, 45:317:0072, 45:317:0074, 45:317:0076, 45:317:0077, 45:317:0078, 45:317:0080, 45:317:0082, 45:317:0084, 45:317:0086, 45:317:0088, 45:317:0090, 45:317:0104, 45:317:0106, 45:317:0112, 45:317:0113, 45:317:0114, 45:317:0116, 45:317:0118, 45:317:0119, 45:317:0120

Lots 233, 235, 238, 240, 242, 243, 244, 246, 266, Plat "G", LAKE MOUNTAIN ESTATES SUBDIVISION, according to the official plat thereof on file in the office of the Utah County Recorder.

Tax ID: 45:318:0233, 45:318:0235, 45:318:0240, 45:318:0242, 45:318:0243, 45:318:0244, 45:318:0246, 45:318:0266

Lots 248, 250, 251, 252, 253, 254, 255, 256, 257, 258, 259, 260, 261, 262, 272, 273, 276, 277, 278, 279, 280, 281, 282, 283, 286, 288, 292, 293, 294, 296, 301, 302, Plat "H", LAKE MOUNTAIN ESTATES SUBDIVISION, according to the official plat thereof on file in the office of the Utah County Recorder.

Tax ID: 45:319:0248, 45:319:0250, 45:319:0251, 45:319:0252, 45:319:0253, 45:319:0254, 45:319:0255, 45:319:0256, 45:319:0257, 45:319:0258, 45:319:0259, 45:319:0260, 45:319:0261, 45:319:0262, 45:319:0272, 45:319:0273, 45:319:0276, 45:319:0277, 45:319:0278, 45:319:0279, 45:319:0280, 45:319:0281, 45:319:0282, 45:319:0283, 45:319:0286, 45:319:0288, 45:319:0292, 45:319:0293, 45:319:0294, 45:319:0296, 45:319:0301, 45:319:0302

Northeast quarter; the Southeast quarter; the East half of the Northwest quarter; the East one half of the Southwest quarter, all in Section 28, Township 5 South, Range 1 West, Salt Lake Base and Meridian, located in Utah County, Utah.

LESS AND EXCEPTING the land conveyed to Provo Reservoir Company

(58:040:0002; 58:040:0003; 58:040:0004; 58:040:0005; 58:040:0006; 58:040:0015; 58:040:0018)

LILD * * * Land Information System * * *

Property Serial Number: 59:006:0055
Locator / Alpha Serial: /
Owner Name: JACOB, JOHN D ET AL
KATHRYNH 20001206

Year: 2001.....
Tax District #: 038
Acres: 25.77

Taxing Description: (Not For Legal Documents) CODED Page: 1

COM N 3.42 FT & W 1323.82 FT FR E 1/4 COR. SEC. 6, T6S, R1W, SLB&M.; N 89 DEG 51'7"W 727.49 FT; N 6 DEG 38'50"E 67.6 FT; ALONG A CURVE TO L (CHORD BEARS: N 2 DEG 54'34"W 189.93 FT, RADIUS=572 FT); N 12 DEG 27'58"W 278.94 FT; N 12 DEG 27'47"W 261.6 FT; ALONG A CURVE TO L (CHORD BEARS: N 15 DEG 31'22"W 343.62 FT, RADIUS=322 FT); N 18 DEG 34'45"W 214.47 FT; N 89 DEG 32'9"W 312.29 FT; N 0 DEG 13'45"E 19.82 FT; S 89 DEG 34'43"E 1328.39 FT; S 0 DEG 25'31"W 1333.51 FT TO BEG. AREA 25.77 AC.

LILD * * * Land Information System * * *

Property Serial Number: 59:006:0054
Locator / Alpha Serial: /
Owner Name: JACOB, JOHN D
KATHRYNH 20001206

Year: 2001.....
Tax District #: 038
Acres: 7.84

Taxing Description: (Not For Legal Documents) CODED Page: 1

COM N 534.5 FT & W 2113.34 FT FR E 1/4 COR. SEC. 6, T6S, R1W, SLB&M.; N 89 DEG 46'15"W 532.19 FT; N 0 DEG 13'45"E 790.22 FT; S 89 DEG 32'9"E 312.29 FT; S 18 DEG 34'45"E 214.47 FT; ALONG A CURVE TO R (CHORD BEARS: S 15 DEG 31'22"E 343.62 FT, RADIUS=3222 FT); S 12 DEG 27'47"E 261.6 FT TO BEG. AREA 7.845 AC.

LILD * * * Land Information System * * *

Property Serial Number: 59:044:0001 133
Locator / Alpha Serial: /
Owner Name: JACOB, JOHN D

Year: 2005.....
Tax District #: 038
Acres: 40.00

Taxing Description: (Not For Legal Documents) OLD Page: 1

NE1/4 OF NE1/4 OF SEC 12, T 6 S, R 2 W, SLM. AREA 40 ACRES.

LILD * * * Land Information System * * *

Property Serial Number: 59:007:0028 423
Locator / Alpha Serial: EM /
Owner Name: JACOB, JOHN D
TODD 06 MAR 97 8:34 AM

Year: 1999.....
Tax District #: 038
Acres: 20.02

Taxing Description: (Not For Legal Documents) CODED Page: 1

COM S 266.368 FT & E 656.105 FT FR N 1/4 COR. SEC. 7, T6S, R1W, SLB&M.; ALONG A CURVE TO L (CHORD BEARS: S 2 DEG 34'32"E 520.807 FT, RADIUS=3131 FT); S 7 DEG 20'53"E 248.49 FT; ALONG A CURVE TO L (CHORD BEARS: S 14 DEG 36'3"E 297.594 FT, RADIUS=1178.63 FT); S 21 DEG 51'15"E 18.418 FT; S 89 DEG 32'4"E 716 FT; N 1065.476 FT; N 89 DEG 11'2"W 853.122 FT TO BEG. AREA 20.02 AC.

LILD * * * Land Information System * * *

Property Serial Number: 59:007:0029 123
Locator / Alpha Serial: EM /
Owner Name: JACOB, JOHN D
TODD 06 MAR 97 10:17 AM

Year: 2003.....
Tax District #: 038
Acres: 21.10

Taxing Description: (Not For Legal Documents) CODED Page: 1

COM AT N1/4 SEC. 7, T6S, R1W, SLB&M.; S 89 DEG 25'56"E 675.95 FT; ALONG A CURVE TO R (CHORD BEARS: S 4 DEG 59'14"W 182.22 FT, RADIUS=3832.66 FT); ALONG A CURVE TO R (CHORD BEARS: S 2 DEG 54'33"W 78.24 FT, RADIUS=3131 FT); ALONG A CURVE TO L (CHORD BEARS: S 2 DEG 34'32"E 520.81 FT, RADIUS=3131 FT); S 7 DEG 20'53"E 248.49 FT; ALONG A CURVE TO L (CHORD BEARS: S 14 DEG 36'3"E 297.59 FT, RADIUS=1178.63 FT); S 21 DEG 51'15"E 18.42 FT; N 89 DEG 32'4"W 799.73 FT; N 0 DEG 16'52"E 1331.69 FT TO BEG. AREA 21.102 AC.

LILD * * * Land Information System * * *
 Year: 2003.....
 Property Serial Number: 59:007:0030 133 Tax District #: 038
 Locator / Alpha Serial: EM / Acres: 34.56
 Owner Name: JACOB, JOHN D
 TODD 06 MAR 97 10:19 AM
 Taxing Description: (Not For Legal Documents) CODED Page: 1

 COM S 16.47 FT & E 1661.65 FT FR N1/4 SEC. 7, T6S, R1W, SLB&M.; S 89 DEG 25'56"E
 1016.32 FT; S 0 DEG 26'42"W 1326.91 FT; N 89 DEG 32'4"W 1158.51 FT; N 1065.47 F
 T; S 89 DEG 11'2"E 149.41 FT; N 0 DEG 40'33"E 257 FT; N 0 DEG 40'33"E 7.2 FT TO
 BEG. AREA 34.561 AC.

LILD * * * Land Information System * * *
 Year: 2003.....
 Property Serial Number: 59:007:0005 432 Tax District #: 038
 Locator / Alpha Serial: EM / Acres: 20.00
 Owner Name: JACOB, JOHN D
 Taxing Description: (Not For Legal Documents) OLD Page: 1

 COM AT NE COR OF NW 1/4 SEC 7, T6S, RIW,SLM; W 10 CHS; S 20 CHS; E 10 CHS; N 20
 CHS TO BEG. AREA 20 ACRES.

LILD * * * Land Information System * * *
 Year: 1999.....
 Property Serial Number: 59:007:0027 311 Tax District #: 038
 Locator / Alpha Serial: EM / Acres: 32.81
 Owner Name: JACOB, JOHN
 TODD 15 AUG 95 9:01 AM
 Taxing Description: (Not For Legal Documents) CODED Page: 1

 COM N 16.92 FT & W 2670.38 FT FR E 1/4 COR. SEC. 7, T6S, R1W, SLB&M.; N 1289.18
 FT; E 820.18 FT; S 20 DEG 21'29"E 107.76 FT; S 10 DEG 41'50"E 1433.32 FT; ALONG
 A CURVE TO R (CHORD BEARS: S 6 DEG 8'31"E 157.76 FT,RADIUS=2200 FT) ARC LENGTH =
 157.80 FT; W 1140.59 FT; N 0 DEG 0'2"E 377.1 FT; S 89 DEG 38'13"E 157 FT; S 3 D
 EG 12'9"W 129.11 FT; S 89 DEG 38'52"E 917.66 FT; ALONG A CURVE TO L (CHORD BEARS
 : N 11 DEG 12'59"W 32.48 FT,RADIUS=2175 FT) ARC LENGTH = 32.48 FT; N 11 DEG 38'4
 3"W 232.02 FT; N 89 DEG 38'52"W 850.04 FT; S 3 DEG 12'9"W 129.97 FT; N 89 DEG 38
 '16"W 157 FT TO BEG. AREA 32.806 AC.

LILD * * * Land Information System * * *
 Year: 2004.....
 Property Serial Number: 59:007:0012 001 Tax District #: 038
 Locator / Alpha Serial: / Acres: 40.00
 Owner Name: CEDAR VALLEY INVESTMENTS LC
 NICKY 13 DEC 96 10:44 AM
 Taxing Description: (Not For Legal Documents) CODED Page: 1

 COM AT NE COR., SW 1/4 COR. SEC. 7, T6S, R1W, SLB&M.; S 20 CH; W 20 CH; N 20 CH;
 E 20 CH TO BEG. AREA 40 AC.

LILD * * * Land Information System * * *
 Year: 2005.....
 Property Serial Number: 59:007:0001 122 Tax District #: 038
 Locator / Alpha Serial: / Acres: 59.45
 Owner Name: JACOB, JOHN D
 Taxing Description: (Not For Legal Documents) OLD Page: 1

 LOT 1 & W 1/2 OF NE 1/4 OF NW 1/4 OF SEC 7, T6S, R1W, SLM. AREA 59.45 ACRES