

WHEN RECORDED RETURN TO:

Summit County Clerk
Summit County Courthouse
60 North Main
Coalville, Utah 84017

01138752 B: 2590 P: 0199

Page 1 of 14

Rhonda Francis Summit County Recorder

08/12/2020 01:50:02 PM Fee \$40.00

By Real Advantage Title Insurance Agency, LLC

Electronically Recorded

**NOTICE OF TECHNICAL MODIFICATIONS
TO DEVELOPMENT AGREEMENT
FOR THE SILVER CREEK VILLAGE SPECIALLY PLANNED AREA**

SNYDERVILLE BASIN, SUMMIT COUNTY, UTAH

THIS NOTICE OF TECHNICAL MODIFICATIONS TO DEVELOPMENT AGREEMENT FOR THE SILVER CREEK VILLAGE SPECIALLY PLANNED AREA (the "Notice") is made and entered into as of July 12, 2019 by and among SUMMIT COUNTY, a political subdivision of the State of Utah, by and through its Community Development Director (the "County"); LIBERTY CAPITAL LENDING, LLC, a Utah limited liability company ("Liberty"); VILLAGE DEVELOPMENT GROUP INC., a Utah corporation ("Village"); and CW LARSEN VILLAGE, LLC, a Utah limited liability company ("CW").

RECITALS

A. Liberty and Gayle Larsen, an individual ("**Larsen**"), each as a "Developer", and the County entered into that certain Development Agreement for the Silver Creek Village Specially Planned Area, dated August 4, 2015 and recorded with the Summit County Recorder on August 6, 2015 as Entry No. 01025271 (the "**DA**").

B. By Warranty Deed dated September 13, 2016, recorded with the Summit County Recorder on September 28, 2016 as Entry No. 01054773, Liberty transferred a portion of the Project to Village, who, as a result of this transfer and pursuant to Sections 1.17, 7.2, and 7.3 of the DA, was fully substituted as a "Developer" under the DA as to that portion of the Project transferred to Village.

C. On February 8, 2017, Liberty, Larsen, and Village executed that certain Silver Creek Village Center Subdivision Plat, which was recorded with the Summit County Recorder on April 4, 2017 as Entry No. 1066785 (the "**Plat**").

D. In connection with the Plat, by Special Warranty Deed with Covenants dated February 8, 2017, recorded with the Summit County Recorder on April 7, 2017 as Entry No. 01066998, Liberty conveyed to the Snyderville Basin Special Recreation District ("**SBSRD**"), Lot 1 and Lot 19 on the Plat, also known as Parcels 11.3 and 10.1 in the DA (collectively, the "**Community Park Parcel**"), and reserved unto Liberty "the right to amend any portion of the Development Agreement, without the signature or approval of [SBSRD], so long as such amendment does not touch or physically impact the [Community Park Parcel]".

E. By General Warranty Deed dated April 19, 2017, recorded with the Summit County Recorder on April 19, 2017 as Entry No. 01067596, Larsen transferred her entire portion of the Project (the "**Larsen Parcel**") to CW who, as a result of this transfer and pursuant to Sections 1.17, 7.2, and 7.3 of the DA, was fully substituted as a "Developer" under the DA as to the Larsen Parcel.

F. Pursuant to Section 13.b. of that certain Restated Exchange and Cost Sharing Agreement for Silver Creek Village Area Basic Shared Infrastructure dated April 19, 2017, recorded with the Summit County Recorder on April 20, 2017 as Entry No. 01067699 (the "**Restated Exchange and Cost Sharing Agreement**"), CW acknowledged and agreed that (1) Village's rights as "Developer" under the DA are superior and prior to those rights of CW under the DA, and (2) Village has the sole right as "Developer" under the DA to amend or modify the DA so long as such modification does not impair the entitlements secured to the Larsen Parcel as set forth in the Restated Exchange and Cost Sharing Agreement and does not create an adverse financial impact on the development with the Larsen Parcel.

G. The DA applies to real property more particularly described on **Exhibit A** attached and incorporated herein.

H. Pursuant to Sections 2.9.1 and 8.28.2 of the DA and by this Notice, the County, CW, Liberty, and Village (collectively, the "**Parties**") desire to provide notice of Technical Modifications to the DA as set forth more fully below.

NOTICE OF TECHNICAL MODIFICATIONS

The Parties each acknowledge and provide notice of the following:

1. **Incorporation/Interpretation.** All of the terms of the DA are incorporated into this Notice, except as set forth below. In the event of a conflict between the DA and the Technical Modifications described in this Notice, the Technical Modifications described in this Notice shall control. Capitalized terms in this Notice shall have the same meaning given in the DA, except if there is a conflict, then this Notice's definition shall control. The Parties acknowledge the truth and accuracy of the above recitals and incorporate the same herein by this reference.

2. **Technical Modifications to Blocks 5, 9 and 12.** The County, by way of a Technical Modification to the DA, has approved the modification of the configuration, size, or numbering of certain Parcels within Blocks 5, 9 and 12 and the Land Use Plan, required due to the County Engineer's requirement of relocating the Village Main Street (also known as Old Forest Drive). Parcels within Blocks 5 and 9 have been combined into one Block 5 (thereby eliminating Block 9), the Block 5 Parcels have been reconfigured accordingly, and the configuration of certain Parcels within Block 12 has been modified accordingly. The reconfigured Parcel details are summarized as follows:

Parcel	Size	Land Use
5.1	0.60 AC	VMU
5.3	0.41 AC	VR1
5.4	1.32 AC	VMU
5.5	0.42 AC	VR2
5.6	0.24 AC	VMU
5.7	0.41 AC	VMU
12.2	0.32 AC	VMU
12.3	0.78 AC	VMU
12.4	0.65 AC	VR3
12.5	1.82 AC	VMU

There has been no change of use of such Parcels as a result of such Technical Modification. A copy of the updated Land Use Plan is attached to this Notice as **Exhibit B1**. The Parties intend that this Notice, in part, provide notice of such Technical Modification described in this Section 2.

3. Technical Modifications Alley Standards. The County, by way of a Technical Modification to the DA, approves to modify and amend the standards for Alleys as follows:

a. The Alley's vertical profile shall be designed starting at the edge of the existing asphalt roadway (not the top back of the curb) with a maximum average allowable grade percentage of 5 percent (5%) for the initial fifty feet (50') of the Alley and thereafter designed to a maximum allowable grade percentage of ten percent (10%).


The Parties intend that this Notice, in part, provide notice of such Technical Modification described in this Section 3.

4. Ratification. The DA, as modified by the Technical Modifications described herein, shall remain in full force and effect.

[Signatures and Acknowledgements Follow]

LIBERTY:


LIBERTY CAPITAL LENDING, LLC,
a Utah limited liability company



Matt Lowe, Manager

LIBERTY ACKNOWLEDGMENT

STATE OF Utah)
) : ss
COUNTY OF Weber)

The foregoing Notice of Technical Modifications to Development Agreement for the Silver Creek Village Specially Planned Area was acknowledged before me this 10 day of July, 2019 by Matt Lowe, Manager of Liberty Capital Lending, LLC, a Utah limited liability company.





NOTARY PUBLIC

[Signatures continue on following page]

VILLAGE:


VILLAGE DEVELOPMENT GROUP INC.,
a Utah corporation


Matt Lowe, President

VILLAGE ACKNOWLEDGMENT

STATE OF Utah)
) : ss
COUNTY OF Weber)

The foregoing Notice of Technical Modifications to Development Agreement for the Silver Creek Village Specially Planned Area was acknowledged before me this 10 day of July, 2020 by Matt Lowe, President of Village Development Group Inc., a Utah corporation.





NOTARY PUBLIC

[Signatures continue on following page]

CW:


CW LARSEN VILLAGE, LLC,
a Utah limited liability company


Colin Wright, Manager

CW ACKNOWLEDGMENT

STATE OF Utah)
 : SS
COUNTY OF Davis)

The foregoing Notice of Technical Modifications to Development Agreement for the Silver Creek Village Specially Planned Area was acknowledged before me this 13 day of July, ~~2010~~ by Colin Wright, Manager of CW Larsen Village, LLC, a Utah limited liability company.




NOTARY PUBLIC

DATED as of the date first set forth above.



ATTEST:

Kent Jones
Kent Jones, County Clerk

COUNTY:

**COMMUNITY DEVELOPMENT
DIRECTOR OF
SUMMIT COUNTY, STATE OF UTAH**

Patrick Putt *P. J. P.*
Patrick Putt, Community Development
Director


APPROVED AS TO FORM:

Jami R. Brackin
Jami R. Brackin, Deputy County Attorney

COUNTY ACKNOWLEDGMENT

STATE OF Utah)
) : ss
COUNTY OF Summit)

The foregoing Notice of Technical Modifications to Development Agreement for the Silver Creek Village Specially Planned Area was acknowledged before me this 21st day of July, 2020 by the Community Development Director of Summit County and the County Clerk of Summit County, State of



Christa S. Hortin
NOTARY PUBLIC

[Signatures continue on following page]

EXHIBIT A
TO NOTICE OF TECHNICAL MODIFICATIONS TO DEVELOPMENT AGREEMENT
FOR THE SILVER CREEK VILLAGE SPECIALLY PLANNED AREA

[Legal Description]

A tract of land located in the West Half (W2) and the Southwest Quarter of the Southeast Quarter (SW4SE4) of Section 15, the Southeast Quarter (SE4) of Section 16, the Northeast Quarter of the Northeast Quarter (NE4NE4) of Section 21 and the Northwest Quarter of the Northwest Quarter (NW4NW4) of Section 22, all in Township 1 South, Range 4 East, Salt Lake Base and Meridian, Summit County, Utah described as follows:

BEGINNING at a stone marking the corner common to Sections 15, 16, 21 and 22 in Township 1 South, Range 4 East, Salt Lake Base and Meridian, and running thence North 00°24'00" East 1195.99 feet (1193.81 feet by deed) to a point 1162.00 feet southerly measured perpendicularly to the southerly right of way line of Utah Department of Transportation Highway Project No.'s 76-D and 76(14), said point also being the southeast corner of that certain tract of land recorded in Book 113 at Page 461 as Entry No. 146301 of deeds in the Summit County Recorder records; thence North 83°50'00" West 943.52 feet along the south line of said tract to a point on the easterly right of way line of the North Pace Frontage Road described in Book 1311 at Page 196 as Entry No. 561234 of said records; thence northerly along a non-tangent 787.40 foot radius curve to the right 533.24 feet through a central angle of 38°48'07", said arc having a chord bearing North 09°26'52" East 523.11 feet to a point on the southerly right of way line of Interstate Highway I-80, Project No. I-80-4(31) recorded in Book 1M at Page 48 as Entry No. 100938; thence following said I-80 right of way line the following five (5) courses: (1) northeasterly along a non-tangent 991.74 foot radius curve to the right 465.59 feet through a central angle of 26°53'56", said arc having a chord bearing North 45°09'40" East 461.33 feet, (2) North 59°20'08" East 790.30 feet, (3) thence North 58°36'38" East 345.57 feet, (4) North 31°23'22" West 25.00 feet, and (5) North 58°42'38" East 1135.86 feet to the southerly boundary of Silver Gate Drive; thence along the southerly boundaries of said Silver Gate Drive the following three (3) courses: (1) South 30°55'32" East 32.42 feet (South 30°31'33" East by prior survey Entry No. 262095 of the Summit County records); (2) southeasterly along a 235.00 foot radius curve to the left 150.78 feet through a central angle of 36°45'46", said arc having a chord bearing South 49°18'25" East 148.21 feet; and (3) South 67°41'18" East 792.02 feet (South 68°16'19" East by prior survey) to the westerly boundary of the Park City Fire Service District property recorded in Book 2353 at Page 818 as Entry No. 1045653; thence along said westerly boundary and the westerly and southerly boundaries of the Snyderville Basin Water Reclamation District property recorded in Book 860 at Page 373 as Entry No. 422249 the following two courses: (1) South 00°24'00" West 2061.88 feet, and (2) South 89°43'02" East 724.58 feet (748.50 feet by deed) to the east boundary of that certain parcel described in Book 264 at Page 367 as Entry No. 207308 of said records; thence along said east boundary South 1345.66 feet to the northeast corner of Lot 9, Silver Creek Commerce Center, Plat C; thence along the northerly boundary of said Plat C and Silver Creek Commerce Center, Plat A, the following three (3) courses: South 58°25'15" West 600.50 feet, (2) South 77°33'34" West 304.97 feet, and (3) South 76°22'47" West 325.40 feet to the easterly boundary of said Silver Creek Center Condominiums; thence along the easterly and northerly boundaries of said Silver Creek Center Condominiums and the Silver Creek Business Park Amended the following two (2) courses: (1) North 00°11'30" West 139.14 feet, and (2) North 89°43'02" West 1160.28 feet to the northwest corner of Lot 7, Silver Creek Business Park Amended; thence along the easterly boundary of the North Pace Frontage Road the following four (4) courses: (1) northwesterly along a non-tangent 1462.39 foot radius curve to the left 732.07 feet through a central angle of 28°40'55", said arc having a chord bearing North

4831-3478-3902

45°39'32" West 724.45 feet, (2) North 60°00'00" West 336.18 feet, (3) northwesterly along a 1402.39 foot radius curve to the right 150.91 feet through a central angle of 06°09'56", said arc having a chord bearing North 56°55'02" West 150.84 feet, and (4) North 28°43'02" West 68.48 feet to the south line of said Section 16; thence along said south line South 89°39'03" East 267.29 feet to the point of BEGINNING.

LESS AND EXCEPTING a tract of land located in the West Half (W2) of Section 15, the Southeast Quarter (SE4) of Section 16, the Northeast Quarter of the Northeast Quarter (NE4NE4) of Section 21 and the Northwest Quarter of the Northwest Quarter (NW4NW4) of Section 22, all in Township 1 South, Range 4 East, Salt Lake Base and Meridian, Summit County, Utah described as follows:

BEGINNING at a stone marking the corner common to Sections 15, 16, 21 and 22 in Township 1 South, Range 4 East, Salt Lake Base and Meridian, and running thence North 00°24'00" East 1195.99 feet (1193.81 feet by deed) to a point 1162.00 feet southerly measured perpendicularly to the southerly right of way line of Utah Department of Transportation Highway Project No.'s 76-D and 76(14), said point also being the southeast corner of that certain tract of land described in Book 113 at Page 461 of deeds in the Summit County Recorder records; thence North 83°50'00" West 943.52 feet along the south line of said tract to a point on the easterly right of way line of a frontage road described in Book 1311 at Page 196 of said records; thence northerly 533.24 feet along a non-tangent 787.40 foot radius curve to the right through a central angle of 38°48'07", said arc having a chord bearing North 09°26'52" East 523.11 feet to a point on the southerly right of way line of Interstate Highway I-80, Project No. I-80-4(31); thence following said I-80 right of way line the following five (5) courses: (1) northeasterly 465.60 feet along the arc of said curve through a central angle of 26°53'56", said arc having a chord bearing North 45°09'40" East 461.33 feet, (2) North 59°20'08" East 790.30 feet, (3) thence North 58°36'38" East 345.57 feet, (4) North 31°23'22" West 25.00 feet, and (5) North 58°42'38" East 1135.86 feet to the southerly boundary of Silver Gate Drive recorded in a Boundary Adjustment Agreement recorded in Book 2368 at Page 1213 as Entry No. 1051989; thence along the southerly boundaries of said Silver Gate Drive the following three (3) courses: (1) South 30°55'32" East 32.42 feet (South 30°31'33" East by prior survey Entry No. 262095 of the Summit County records), (2) southeasterly along a 235.00 foot radius curve to the left 150.78 feet through a central angle of 36°45'46", said arc having a chord bearing South 49°18'25" East 148.21 feet, and (3) South 67°41'18" East 792.02 feet (South 68°16'19" East by prior survey) to the westerly boundary of the Park City Fire Service District property recorded in Book 2353 at Page 818 as Entry No. 1045653; thence along said westerly boundary and the westerly boundary of the Snyderville Basin Water Reclamation District property recorded in Book 860 at Page 373 as Entry No. 422249 South 00°24'00" West 604.31 feet (South 00°02'46" West by deed); thence South 87°03'48" West 257.91 feet; thence northwesterly 951.94 feet along a non-tangent 465.00 foot radius curve to the left through a central angle of 117°17'42", said arc having a chord bearing North 62°30'30" West 794.20 feet; thence South 58°50'39" West 69.63 feet; thence southwestwesterly 65.33 feet along a 250.00 foot radius curve to the right through a central angle of 14°58'24", said arc having a chord bearing South 66°19'51" West 65.15 feet; thence South 73°49'03" West 78.34 feet; thence southwestwesterly 225.28 feet along a 350.00 foot radius curve to the left through a central angle of 36°52'44", said arc having a chord bearing South 55°22'41" West 221.41 feet; thence South 53°03'42" East 125.00 feet; thence southwestwesterly 65.73 feet along a non-tangent 225.00 foot radius curve to the left through a central angle of 16°44'21", said arc having a chord bearing South 28°34'07" West 65.50 feet; thence southwestwesterly 21.11 feet along a reverse 15.00 foot radius curve to the right through a central angle of 80°38'33", said arc having a chord bearing South 60°31'13" West 19.41 feet; thence southwestwesterly 381.71 feet along a reverse 255.00 foot radius curve to the left through a central angle of 85°45'56", said arc having a chord bearing South 57°57'31" West 347.06 feet; thence South 15°04'34" West 567.67 feet; thence southwestwesterly 181.14 feet along a 670.50 foot radius curve to the right through a central angle of 15°28'45", said arc having a chord bearing South 22°48'56" West 180.59 feet; thence South 30°33'18" West 281.92 feet; thence southerly 283.17 feet along a 529.50 foot radius curve to the left through a central angle of 30°38'28", said arc having a chord bearing South 15°14'04" West 279.81 feet; thence South 00°05'09" East

4831-3478-3902

210.71 feet; thence southeasterly 507.60 feet along a 630.00 foot radius curve to the left through a central angle of 46°09'51", said arc having a chord bearing South 23°10'05" East 493.98 feet; thence southerly 272.99 feet along a non-tangent 239.00 foot radius curve to the left through a central angle of 65°26'43", said arc having a chord bearing South 07°36'49" East 258.39 feet; thence South 35°53'39" East 2.50 feet; thence South 54°06'21" West 40.12 feet; thence southwesterly 64.27 feet along a 235.50 foot radius curve to the right through a central angle of 15°38'08", said arc having a chord bearing South 61°55'25" West 64.07 feet; thence southwesterly along a reverse 172.75 foot radius curve to the left 115.25 feet through a central angle of 38°13'24", said arc having a chord bearing South 50°37'47" West 113.12 feet; thence southwesterly 18.54 feet along a reverse 85.50 foot radius curve to the right through a central angle of 12°25'18", said arc having a chord bearing South 37°43'44" West 18.50 feet; thence southwesterly 112.62 feet along a reverse 532.50 foot radius curve to the left through a central angle of 12°07'02", said arc having a chord bearing South 37°52'52" West 112.41 feet; thence South 31°49'21" West 67.77 feet to a point on the northeasterly right of way of North Pace Frontage Road described in Warranty Deed No 360534 in Book 667 at Page 380, Summit County Records; thence along said northeasterly right of way the following four (4) courses: 1) northwesterly 14.01 feet along a non-tangent 1462.39 foot radius curve to the left through a central angle of 00°32'57", said arc having a chord bearing North 59°43'32" West 14.01 feet, 2) thence North 60°00'00" West 336.18 feet, 3) thence northwesterly 150.91 feet (149.06 feet by deed) along a 1402.39 foot radius curve to the right through a central angle of 06°09'56" (06°14'12" by deed), said arc having a chord bearing North 56°55'02" West 150.84 feet (North 56°52'54" West 148.99 feet by deed) to the easterly boundary of said Frontage Road described in Book 1309 at Page 728, and 4) thence North 28°43'02" West 68.48 feet (69.54 feet by deed) to the north line of said Section 21; thence along said north line South 89°39'03" East 267.29 feet (266.20 feet by deed) to the point of BEGINNING.

**EXHIBIT B1
TO NOTICE OF TECHNICAL MODIFICATIONS TO DEVELOPMENT AGREEMENT
FOR THE SILVER CREEK VILLAGE SPECIALLY PLANNED AREA**

[Land Use Plan]

TRAIL ALIGNMENTS TO BE SUBMITTED AT THE TIME OF FUTURE DEVELOPMENT AS PER THE RECOMMENDATIONS DURING CONSULTING WITH THE PLANNING DEPARTMENT



Silver Creek Village

LAND USE ZONING	
	SF1 SINGLE-FAMILY RESIDENTIAL
	MDR2 MEDIUM-DENSITY RESIDENTIAL
	VR1 VILLAGE RESIDENTIAL
	VR2 VILLAGE RESIDENTIAL
	VR3 VILLAGE RESIDENTIAL
	O1 OFFICE
	O2 OFFICE
	O3 OFFICE
	O4 OFFICE
	O5 OFFICE
	O6 OFFICE
	O7 OFFICE
	O8 OFFICE
	O9 OFFICE
	O10 OFFICE
	O11 OFFICE
	O12 OFFICE
	O13 OFFICE
	O14 OFFICE
	O15 OFFICE
	O16 OFFICE
	O17 OFFICE
	O18 OFFICE
	O19 OFFICE
	O20 OFFICE
	O21 OFFICE
	O22 OFFICE
	O23 OFFICE
	O24 OFFICE
	O25 OFFICE
	O26 OFFICE
	O27 OFFICE
	O28 OFFICE
	O29 OFFICE
	O30 OFFICE
	O31 OFFICE
	O32 OFFICE
	O33 OFFICE
	O34 OFFICE
	O35 OFFICE
	O36 OFFICE
	O37 OFFICE
	O38 OFFICE
	O39 OFFICE
	O40 OFFICE
	O41 OFFICE
	O42 OFFICE
	O43 OFFICE
	O44 OFFICE
	O45 OFFICE
	O46 OFFICE
	O47 OFFICE
	O48 OFFICE
	O49 OFFICE
	O50 OFFICE
	O51 OFFICE
	O52 OFFICE
	O53 OFFICE
	O54 OFFICE
	O55 OFFICE
	O56 OFFICE
	O57 OFFICE
	O58 OFFICE
	O59 OFFICE
	O60 OFFICE
	O61 OFFICE
	O62 OFFICE
	O63 OFFICE
	O64 OFFICE
	O65 OFFICE
	O66 OFFICE
	O67 OFFICE
	O68 OFFICE
	O69 OFFICE
	O70 OFFICE
	O71 OFFICE
	O72 OFFICE
	O73 OFFICE
	O74 OFFICE
	O75 OFFICE
	O76 OFFICE
	O77 OFFICE
	O78 OFFICE
	O79 OFFICE
	O80 OFFICE
	O81 OFFICE
	O82 OFFICE
	O83 OFFICE
	O84 OFFICE
	O85 OFFICE
	O86 OFFICE
	O87 OFFICE
	O88 OFFICE
	O89 OFFICE
	O90 OFFICE
	O91 OFFICE
	O92 OFFICE
	O93 OFFICE
	O94 OFFICE
	O95 OFFICE
	O96 OFFICE
	O97 OFFICE
	O98 OFFICE
	O99 OFFICE
	O100 OFFICE

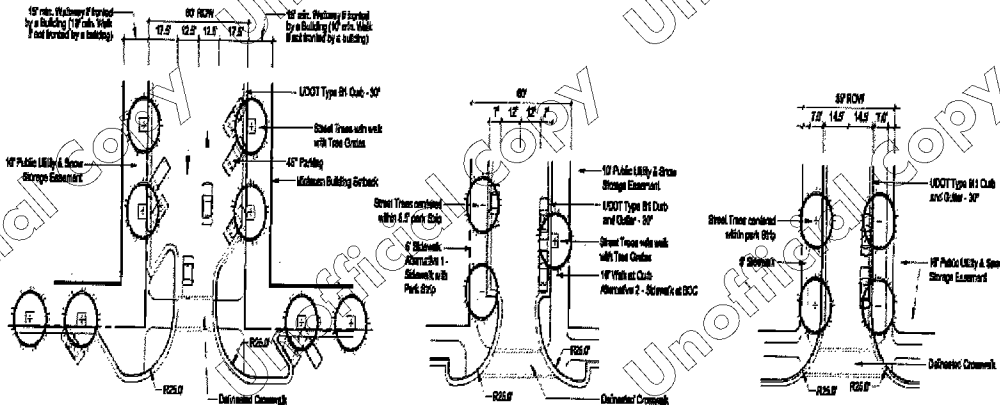
Langvardi Design Group

Land Use Plan **B1**

**EXHIBIT G2
TO NOTICE OF TECHNICAL MODIFICATIONS TO DEVELOPMENT AGREEMENT
FOR THE SILVER CREEK VILLAGE SPECIALLY PLANNED AREA**

4831-3478-3902

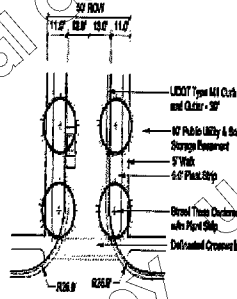
Silver Creek Village



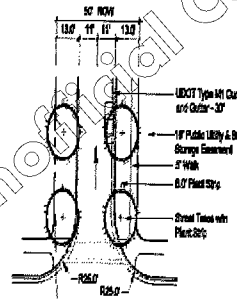
Roadway 1 - Village Main Street
 45' Parking - Both sides of Street along your curb
 No Overnight Parking Allowed (2 am to 5 am)
 ADA Ramp at Pedestrian Crossings
 Decorative Crossovers

Roadway 2 - Village Residential
 On-Street Parking - Both sides of Street
 Winter Months - Parking allowed only when signed - see Exhibit G4 - On-Street Parking - Winter Months
 ADA Ramp at Pedestrian Crossings

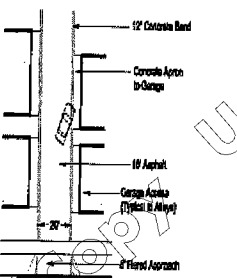
Roadway 3 - Residential
 On-Street Parking - One side of Street
 Winter Months - No Parking Allowed
 ADA Ramp at Pedestrian Crossings



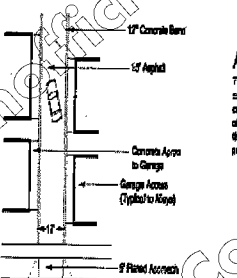
Roadway 4 - Residential
 On-Street Parking - One side of Street
 Winter Months - No Parking Allowed
 ADA Ramp at Pedestrian Crossings



Roadway 5 - One Way
 On-Street Parking - One side of Street
 Winter Months - No Parking Allowed
 ADA Ramp at Pedestrian Crossings



Alley - Type 1
 All alleys are Private & shall be maintained by an HOA and not by Summit County.



Alley - Type 2
 Alley designation may be utilized for all lots that front a street, or accessible from the production to be improved.
 All alleys are Private & shall be maintained by an HOA and not by Summit County

- Roadway Notes:**
- Roadway sections 1 and 2 may be substituted in reverse circumstances. For instance, from road section 1 may be substituted to provide a road adjacent to the Community Park or from section 2 to provide a road adjacent to the park that is not shown on the north/south side of the road.
 - Club house building are assumed to be level of curb.
 - Winter Months Parking dates are as defined by Summit County Code

Alley Notes
 The Alley's vertical profile shall be designed starting at the edge of the existing asphalt roadway from the top back of the curb with a maximum average downward grade percentage of 5 percent (5%) to the full finished (FIF) of the Alley and thereafter designed for maximum allowable grade percentage of ten percent (10%).

ROADS/STREETS WITHIN SILVER CREEK VILLAGE SHOULD BE COMPLETE STREETS AND SHOULD ACCOMMODATE BOTH MOTORISTS AND PEDESTRIANS. ROADWAY TYPES PROPOSED WITHIN THIS VILLAGE ARE IDENTIFIED IN EXHIBIT G4. NOT FEASIBILITY MUST EXIST TO ALLOW FOR MODIFICATIONS OF ROADWAY TYPE PLACEMENT BASED ON END USERS AND FINAL SITE PLAN APPROVALS.

STREETS WITHIN SILVER CREEK VILLAGE MUST ACCOMMODATE VEHICULAR MOVEMENT, PARKING, SNOW STORAGE AND SNOW REMOVAL PRACTICES, BUT THEY MUST ALSO ACCOUNT FOR THE PEDESTRIAN AND SHOULD NEVER BE MORE IMPORTANT THAN THE PEDESTRIAN.

PARKING WITHIN THE VILLAGE SHOULD BE LOCATED APPROPRIATELY BUT THE OPPORTUNITY TO REDUCE PARKING REQUIREMENTS SHOULD BE SOUGHT WHEREVER POSSIBLE (SEE PARKING REQUIREMENTS - DESIGN GUIDELINES). SHARED PARKING OPPORTUNITIES SHOULD BE CONSIDERED THROUGHOUT THE PROJECT TO MINIMIZE SURFACE PARKING REQUIREMENTS. ON-STREET PARKING SHOULD BE UTILIZED WHEREVER POSSIBLE AS SHOWN ON THE ROADWAY SECTIONS AND ROADWAY PLAN WITHIN THIS DOCUMENT.

ANY WINTER PARKING RESTRICTIONS BY ROADWAY TYPE SHALL BE IDENTIFIED ON EACH PLAN AS REQUIRED HERE.

PARKING LOT AND PARKING STALL REQUIREMENTS SHALL MEET THE SNYDERVILLE BASIN DEVELOPMENT CODE REQUIREMENTS EXCEPT FOR THOSE MODIFIED STANDARDS AS IDENTIFIED IN THE SITE SPECIFIC STANDARDS FOR EACH PARCEL AS PART OF EXHIBIT I - DEVELOPMENT STANDARDS

AND
 NON RESIDENTIAL PARKING LOTS ADJACENT TO RESIDENTIAL USE ARE NOT REQUIRED TO BE SCREENED IF THEY ARE LOCATED ALONG OR ADJACENT TO THE REAR ACCESS (PRIVATE DRIVE OR ALLEY) OF THE RESIDENTIAL UNITS.

NOTES:
 PARKING LOT AND PARKING STALL DIMENSION STANDARDS SHALL MEET SUMMIT COUNTY DEVELOPMENT CODE STANDARDS.

Parcel Numbers: SS-30-A; SS-30-A-5; SS-30-A-8; SS-30-A-3; SS-30-A-6; SS-48-B; SS-30-A-4; SS-30-A-7;

SS-48-B-1

ALSO KNOWN AS:

SCVC-1 ; SCVC-2; SCVC-3; SCVC-4; SCVC-5; SCVC-6; SCVC-7; SCVC-8; SCVC-9; SCVC-10; SCVC-11; SCVC-12;
SCVC-13; SCVC-14; SCVC-15; SCVC-16; SCVC-16; SCVC-17; SCVC-18; SCVC-19