

# ORDINANCE NO. 03-214

## AN ORDINANCE VACATING CERTAIN CLASS "D" ROADS IN TOWNSHIP 2 SOUTH RANGE 9 WEST USM, AND CERTAIN CLASS "D" ROADS TOWNSHIP 3 SOUTH RANGE 9 WEST USM;

WHEREAS Duchesne County has certain Class "D" roads located in Township 2 South Range 9 West USM and Township 3 South Range 9 West USM more particularly described as follows:

### Township 2 South Range 9 West USM

Section 2: All;  
Section 3: All;  
Section 10: All;  
Section 11: All;  
Section 13: All;  
Section 14: All;  
Section 15: All;  
Section 22: All;  
Section 23: All;  
Section 24: All;  
Section 25: All;  
Section 26: All;  
Section 27: All;  
Section 34: All;  
Section 35: All;  
Section 36: All;

E 369566 B A422 P 32  
Date 27-MAY-2004 3:08pm  
Fee: No Fee Check  
CARDLYNE B MADSEN, Recorder  
Filed By CLS  
For DUCHESNE COUNTY  
DUCHESNE COUNTY CORPORATION

### Township 3 South Range 9 West USM

Section 1: All;

WHEREAS Ford's Inc., owners of a majority of the acreage effected by these Class "D" roads, has requested that the county vacate the public's interest in some or all of these roads; and,

WHEREAS the county has a policy to review all Class "D" roads in the area when a request is made to vacate a road ; and,

WHEREAS the County has reviewed these roads and the role these roads play in the county's overall road and access plan; and,

WHEREAS the county has determined that some of these roads are not necessary for the county's road, transportation and access plan, while others are; and,

WHEREAS the County has conducted a public hearing on December 15<sup>th</sup>, 2003 to receive input from the public, and having noticed all parties by way of publication, and for good cause shown,

BE IT HEREBY ORDAINED as follows:

1. The public's interest in the Class "D" roads in the following described property is hereby vacated, to wit:

### Township 2 South Range 9 West USM

Section 2: All;  
Section 3: All;  
Section 10: All;  
Section 11: All;  
Section 13: All;  
Section 14: All;  
Section 15: All;

Section 22: All;  
Section 23: All;  
Section 24: All;  
Section 25: All;  
Section 26: All;  
Section 27: All;  
Section 34: All that portion of said Section 34 which lies in a northeasterly direction from a high ridge running through the North half of said Section 34.;  
Section 35: N1/2; N1/2SE1/4;  
Section 36: All;


**Township 3 South Range 9 West USM**

Section 1: N1/2;




2. The vacation of said roads shall only operate so as to terminate the public's interest in said road and shall not affect any private landowner's valid existing rights, including utility easements existing of record.

DATED this 22<sup>nd</sup> day of December, 2003.

ATTEST:

  
\_\_\_\_\_  
Diane Freston  
County Clerk/Auditor

DUCHESNE COUNTY  
BOARD OF COUNTY COMMISSIONERS:

  
\_\_\_\_\_  
Larry S. Ross, Chairman  
  
\_\_\_\_\_  
Lorna Stradinger, Commissioner  
  
\_\_\_\_\_  
Kent Peatross, Commissioner

County of Utah }  
County of Duchesne } ss  
I, Diane Freston, Clerk/Auditor of Duchesne County, Utah,  
do hereby certify that the above and foregoing is a full, true and  
honest copy of the original document which is on file in my office.  
In Witness Whereof I have hereunto set my hand and seal on  
the said Court above mentioned, this 27 day of May  
A.D. 2004

\_\_\_\_\_  
Clerk/Auditor  
By Carol Casey Deputy

