

12997706  
5/29/2019 3:57:00 PM \$40.00  
Book - 10785 Pg - 8613-8614  
RASHELLE HOBBS  
Recorder, Salt Lake County, UT  
BACKMAN TITLE SERVICES  
BY: eCASH, DEPUTY - EF 2 P.

WHEN RECORDED, MAIL TO:  
Mountain West Small Business Finance  
2595 East 3300 South  
Salt Lake City, Utah 84109  
Parcel # 16-28-304-020  
BTC: 5-103041

**Assignment of Trust Deed**

FOR VALUABLE CONSIDERATION, the sufficiency and receipt of which are hereby acknowledged, Mountain West Small Business Finance hereby assigns to THE SMALL BUSINESS ADMINISTRATION, an Agency of the United States Government, all of the beneficial interest in and to that certain Trust Deed identified as follows:

Trustor: **EBS INVESTMENT CO., L.L.C.**

Dated: April 30, 2019 Recorded: May 29, 2019


Entry No.: 12997671 at Book: 10785 Page: 8320

of the Records of Salt Lake County, State of Utah and covering real property situated in said county described as follows:

See Exhibit "A" which is attached hereto and incorporated herein by this reference.


DATED April 30, 2019


MOUNTAIN WEST SMALL BUSINESS FINANCE

By:   
Spencer Davis, Vice President

STATE OF UTAH )  
 )  
 ) :ss.  
COUNTY OF Salt Lake )

The foregoing instrument was acknowledged before me this 4/30/2019  
by Spencer Davis, Vice President Mountain West Small Business Finance.

  
Notary Public



Order No.: 5-103041

## EXHIBIT "A"

### LEGAL DESCRIPTION

#### PARCEL 1

All of Parcel A, Shupe Subdivision, according to the official plat thereof, filed in the office of the Salt Lake County Recorder in Plat Book 2008P at Page 312.

#### PARCEL 1A

Together with and subject to the reciprocal easements and benefits as disclosed by that certain Reciprocal Easement Agreement recorded December 19, 2008 as Entry No. 10582915 in Book 9666 at Page 7145 and that certain affidavit recorded March 26, 2009, as Entry No. 10657377 in Book 9702 at Page 1412 in the office of the Salt Lake County Recorder, which reciprocal easement is described as follows:

Beginning at a point South 1109.97 feet and East 324.60 feet from the West corner of Section 28, Township 1 South, Range 1 East, Salt Lake Base and Meridian; and running thence North 89°20'00" East 35.75 feet; thence South 00°17'49" West 4.67 feet; thence Southeasterly 3.70 feet along the arc of a 2.57 foot radius curve to the left, chord bears South 41°55'38" East 3.39 feet; thence North 89°28'14" East 30.19 feet; thence South 00°40'25" East 15.09 feet; thence South 89°28'14" West 11.61 feet; thence South 00°51'46" East 31.46 feet; thence North 89°23'47" East 31.74 feet; thence South 46°09'19" East 1.04 feet; thence North 43°11'12" East 8.37 feet; thence North 88°20'54" East 0.74 feet; thence South 47°24'56" East 8.76 feet; thence North 42°59'21" East 8.96 feet; thence South 00°40'25" East 3.74 feet; thence North 89°19'35" East 12.59 feet; thence North 00°40'25" West 3.74 feet; thence South 48°15'51" East 9.47 feet; thence North 43°53'30" East 8.22 feet; thence North 89°10'56" East 0.71 feet; thence South 46°46'56" East 8.55 feet; thence North 44°03'13" East 8.44 feet; North 89°08'26" East 5.99 feet; thence South 42°57'38" East 22.66 feet; thence Easterly 10.76 feet along the arc of a 9.5 foot radius curve to the left, chord bears South 75°24'13" East 10.19 feet; thence North 72°09'13" East 1.62 feet; thence South 15°15'50" East 60.66 feet; thence South 75°42'04" West 3.790 feet; thence Southwesterly 4.64 feet along the arc of a 3.50 foot radius curve to the left, chord bears South 37°41'02" West 4.31 feet; thence South 00°20'01" East 13.96 feet; thence North 89°45'40" West 190.97 feet; thence North 00°02'24" East 39.35 feet; thence Northwesterly 12.58 feet along the arc of a 7.34 foot radius curve to the left, chord bears North 49°07'41" West 11.09 feet; thence North 00°00'08" West 10.02 feet; thence North 89°36'35" West 9.67 feet; thence North 00°18'15" West 76.27 feet; thence North 01°23'30" East 3.03 feet; thence North 88°40'39" East 17.99 feet; thence Northeasterly 0.61 feet along the arc of a 0.50 foot radius curve to the left, chord bears North 53°48'47" East 0.57 feet; thence North 18°56'56" East 4.90 feet to the point of beginning.

Parcel No.: 16-28-304-020