



WHEN RECORDED, MAIL TO:  
Mountain West Small Business Finance  
2595 East 3300 South  
Salt Lake City, Utah 84109

ENT 110790:2016 PG 1 of 3  
JEFFERY SMITH  
UTAH COUNTY RECORDER  
2016 Nov 03 9:59 am FEE 14.00 BY SS  
RECORDED FOR BARTLETT TITLE INSURANCE AG

## Request for Notice of Default and Sale

Request is hereby made that a copy of any Notice of Default or Notice of Sale under the Trust Deed or Trust Deeds or other instrument set forth below, and any other Trust Deeds that may hereafter be recorded, affecting the property located in Utah County, Utah, known as and described more particularly as follows:

See Exhibit "A" which is attached hereto and made part hereof by this reference.

be mailed to:

Mountain West Small Business Finance  
2595 East 3300 South  
Salt Lake City, Utah 84109

and

The Small Business Administration  
Room 2229 Federal Building,  
125 South State,  
Salt Lake City, Utah 84138

and

U. S. Small Business Administration Attention: Liquidation Team  
Fresno Commercial Loan Servicing Center  
801 R Street, Suite 101  
Fresno, California 93721

(see next page for description of Deed of Trust)

**Deed of Trust**

Dated: June 20, 2016

Recorded: June 21, 2016

Trustor: SLOYLER HOLDINGS, LLC

Trustee: BANK OF AMERICAN FORK, A DIVISION OF PEOPLE'S INTERMOUNTAIN BANK

Beneficiary: BANK OF AMERICAN FORK, A DIVISION OF PEOPLE'S INTERMOUNTAIN BANK

Amount: \$ 351,000.00


Entry: 56191:2016

Book: n/a

Page: n/a


Dated October 28, 2016


Mountain West Small Business Finance

By:   
Debbie K. Harper, Vice President

STATE OF UTAH )  
 )  
 ) :SS.  
COUNTY OF Utah )

The foregoing instrument was acknowledged before me this 10/27/2016  
by Debbie K. Harper, Vice President Mountain West Small Business Finance.

  
Notary Public



***Exhibit "A"***

**Property Description**

The land referred to is located in Utah County, State of Utah, and is described as follows:

Commencing South 131 feet from the Northwest corner of Block 53, Plat A, SPANISH FORK CITY SURVEY; South 23.4 feet; East 297 feet; North 55.4 feet; West 11 feet; South 2 feet; West 88 feet; South 10 feet; West 90 feet; South 20 feet; West 108 feet to beginning.

(07:053:0025)