

WHEN RECORDED MAIL TO:

D.R. Horton, Inc.
12351 S. Gateway Park Place #D100
Draper, UT 84020
Attention: Jonathan S. Thonley

File No.: 91836-DP

ENT **113909:2018** PG 1 of 5
Jeffery Smith
Utah County Recorder
2018 Nov 30 03:24 PM FEE 28.00 BY SM
RECORDED FOR Cottonwood Title Insurance Agency, Inc.
ELECTRONICALLY RECORDED

SPECIAL WARRANTY DEED

In Reference to Tax ID Number(s):

13-029-0121, 13-029-0122, 58-036-0082, 58-036-0084, 58-036-0028, 58-036-0053, 58-036-0055,
13-028-0053, 13-074-0017, 13-028-0006 and 13-074-0019

WHEN RECORDED MAIL TO AND MAIL TAX
STATEMENTS TO:
D.R. Horton, Inc.
12351 S. Gateway Park Place, Suite D-100
Draper, UT 84020
Attention: Jonathan S. Thornley

(Space Above for Recorder's Use)

SPECIAL WARRANTY DEED

For valuable consideration, the receipt of which is hereby acknowledged, SCOTT C. McLACHLAN ("Grantor") hereby conveys and warrants to D.R. HORTON, INC., a Delaware corporation, whose address is 12351 South Gateway Park Place, Suite D-100, Draper, Utah 84020 ("Grantee"), against all claiming by, through or under Grantor, but not otherwise, that certain real property (the "Property") located in Utah County, State of Utah, described on Exhibit A attached hereto and by this reference incorporated herein, together with all improvements installed upon the Property and all of the rights and appurtenances pertaining thereto, including, but not limited to, all easements, privileges, entitlements, rights of way and appurtenances benefiting the Property, and any development rights, air rights, mineral, oil and gas and other subsurface rights appurtenant to the Property, and all right, title, and interest of Grantor in and to adjacent streets, alleys, easements and rights of way, subject, however, to all easements and other matters appearing of record with respect to the Property.


GRANTOR


SCOTT C. McLACHLAN

Date of Execution: November 29, 2018

STATE OF UTAH)
 : ss.
COUNTY OF Utah)

The foregoing document was duly acknowledged before me this 29 day of November, 2018, by Scott C. McLachlan.




NOTARY PUBLIC

Exhibit A
to the Special Warranty Deed

Legal Description of the Property

That certain real property located in Utah County, Utah more particularly described as follows:

PARCELS A, B, and C, MCLACHLAN SARATOGA SUBDIVISION, according to the official plat thereof as recorded in the office of the Utah County Recorder, State of Utah, being more particularly described as follows:

PARCEL A:

A portion of the Southeast quarter and Northeast quarter of Section 24, Township 5 South, Range 1 West, and the Southwest quarter and Northwest quarter of Section 19, Township 5 South, Range 1 East, Salt Lake Base and Meridian, located in Saratoga Springs, Utah.

Beginning at a point located South 00°10'34" East 184.61 feet and East 216.60 feet from the East quarter corner of Section 24, Township 5 South, Range 1 West, Salt Lake Base and Meridian; thence North 89°26'53" West 678.12 feet; thence North 00°33'07" East 82.88 feet; thence North 89°59'44" West 39.92 feet; thence North 00°00'16" East 129.28 feet; thence North 65°35'52" West 176.12 feet; thence Southwesterly along the arc of an 888.00 foot radius non-tangent curve to the right (radius bears: North 57°21'36" West) 34.71 feet through a central angle of 02°14'22" (chord: South 33°45'35" West 34.71 feet); thence North 55°07'14" West 75.71 feet; thence North 59°10'24" West 259.31 feet; thence North 613.48 feet; thence North 89°12'20" East 4.71 feet; thence North 00°47'40" West 61.93 feet to the South line of that real property described in Deed Entry No. 109533:2015; thence North 89°59'55" East along said real property 1,191.64 feet to the Northeast corner of that real property described in Deed Entry No. 117218:2013; thence South along said real property 266.16 feet; thence North 89°52'30" West 608.65 feet; thence South 00°11'30" West 290.00 feet; thence South 89°52'30" East 609.62 feet; thence South 43.52 feet; thence West 9.17 feet to the Northeast corner of that real property described in Deed Entry No. 117221:2013; thence South 00°31'08" West along said real property 514.63 feet to the point of beginning.

PARCEL B:

A portion of the Southeast quarter of Section 24, Township 5 South, Range 1 West, Salt Lake Base and Meridian, located in Saratoga Springs, Utah.

Beginning at a point located South 00°10'34" East 818.25 feet and West 468.00 feet from the East quarter corner of Section 24, Township 5 South, Range 1 West, Salt Lake Base and Meridian; thence South 02°10'00" East along an existing fence line 11.60 feet to the West line of that real property described in Deed Entry No. 122739:2007; thence South 00°02'34" West along said real property and an existing fence line 130.29 feet; thence South 89°38'07" West 858.86 feet; thence North 00°18'40" West 136.49 feet; thence North 89°43'36" East 125.00 feet; thence North 00°16'24" West 84.65 feet; thence North 89°43'36" East 22.40 feet; thence South 81°50'47" East 60.00 feet; thence North 89°49'06" East 519.50 feet; thence North 89°42'18" East 54.00 feet; thence South 00°17'42" East 68.32 feet; thence North 89°42'16" East 79.01 feet to the point of beginning.

PARCEL C:

A portion of the Southeast quarter of Section 24, Township 5 South, Range 1 West, and the Southwest quarter of Section 19, Township 5 South, Range 1 East, Salt Lake Base and

Meridian, located in Saratoga Springs, Utah.

Beginning at a point located North 8.48 feet from the Southeast corner of Section 24, Township 5 South, Range 1 West, Salt Lake Base and Meridian; thence West 278.58 feet to the intersection with the Southerly line of that real property described in Deed Entry No. 96711:2016; thence along said real property the following fourteen (14) courses: North 80°44'22" East 36.65 feet; thence North 69°06'55" East 103.01 feet; thence North 29°48'55" West 20.26 feet; thence South 68°18'12" West 92.75 feet; thence South 80°44'22" West 60.37 feet; thence South 85°38'36" West 67.83 feet; thence South 88°49'39" West 16.19 feet; thence South 89°34'52" West 277.93 feet; thence South 89°57'27" West 163.58 feet; thence South 89°26'51" West 162.70 feet; thence North 88°57'40" West 175.05 feet; thence South 88°19'44" West 25.94 feet (the previous nine courses follow along an existing fence line); thence South 04°09'58" East 0.75 feet; thence South 67°24'21" West 5.64 feet; thence West 0.72 feet to the Southerly extension of an existing fence line; thence North 00°07'30" West along said fence line 1,251.85 feet to a fence corner; thence North 89°18'32" West along an existing fence line 1.65 feet to the Southwest corner of that fence line agreement described in Deed Entry No. 36827:1992; thence along said fence line agreement the following two (2) courses: North 00°16'35" West 59.31 feet; thence North 89°21'36" East 741.07 feet to the West line of that real property described in Deed Entry No. 125178:2009; thence South 00°49'21" East along said real property 117.33 feet; thence South 89°10'39" West 200.00 feet; thence South 00°49'21" East 200.00 feet; thence North 89°10'39" East 200.00 feet; thence North 00°49'21" West 11.02 feet to the Southeast corner of that real property described in Deed Entry No. 125178:2009; thence South 89°46'11" East along said real property 656.09 feet; thence South 825.51 feet; thence West 200.00 feet; thence South 191.52 feet to the point of beginning.

PARCEL 1-D - ("HARBOR PARCEL"):

A portion of the Northwest quarter of Section 30, Township 5 South, Range 1 East, Salt Lake Base and Meridian, located in Saratoga Springs, Utah, more particularly described as follows:

Beginning at a point located South 50.00 feet from the Northwest corner of Section 30, Township 5 South, Range 1 East, Salt Lake Base and Meridian (basis of bearing: North 00°10'34" West along the section line from the Southeast corner to the East quarter corner of Section 24, Township 5 South, Range 1 West, Salt Lake Base and Meridian); thence North 89°30'22" East 250.42 feet; thence North 00°29'38" West 26.58 feet; thence South 89°24'27" East 38.95 feet; thence North 89°42'01" East 222.02 feet; thence North 89°58'23" East 76.52 feet; thence North 89°04'52" East 166.99 feet; thence North 89°38'06" East 74.69 feet; thence North 89°21'34" East 112.46 feet; thence North 89°34'23" East 220.22 feet; thence South 87°35'38" East 63.07 feet; thence South 08°31'58" East 95.26 feet; thence South 19°36'32" East 21.26 feet; thence South 14°30'26" East 28.26 feet; thence South 03°00'41" East 30.72 feet; thence South 07°55'53" East 75.51 feet; thence South 08°21'28" East 80.49 feet; thence South 13°52'27" East 19.12 feet; thence South 05°19'44" East 92.05 feet; thence South 16°18'12" West 130.77 feet; thence South 29°32'10" East 7.79 feet; thence South 12°58'58" West 216.83 feet to the settlement boundary of Utah Lake; thence along said boundary the following four (4) courses: North 81°57'02" West 437.45 feet; thence North 72°41'56" West 257.18 feet; thence North 87°26'46" West 528.61 feet; thence South 85°36'38" West 1.87 feet; thence North 586.40 feet to the point of beginning.

PARCEL 2:

A portion of the Southeast quarter and the Northeast quarter of Section 24, Township 5 South, Range 1 West, and the Southwest quarter of Section 19, Township 5 South, Range 1 East, Salt Lake Base and Meridian, located in Saratoga Springs, Utah, described as follows:

Beginning at a point on the East line of that real property described in Deed Entry No. 117221:2013, said point being located South 00°10'34" East 184.61 feet and East 216.60 feet from the East quarter corner of Section 24, Township 5 South, Range 1 West, Salt Lake Base and Meridian; thence South 00°31'08" West along said real property 120.28 feet to an existing fence; thence along an existing fence line the following three (3) courses: North 89°25'18" West 680.77 feet; thence South 01°26'00" West 326.59 feet; thence South 02°10'00" East 193.89 feet; thence South 89°42'16" West 79.01 feet; thence North 00°17'42" West 68.32 feet; thence South 89°42'18" West 54.00 feet; thence South 89°49'06" West 519.50 feet; thence North 81°50'47" West 60.00 feet; thence South 89°43'36" West 22.40 feet; thence South 00°16'24" East 84.65 feet; thence South 89°43'36" West 125.00 feet; thence South 00°18'40" East 136.49 feet to the Northwest corner of that real property described in Deed Entry No. 70517:2014; thence along said real property the following two (2) courses: South 00°10'28" East 417.27 feet; thence South 89°18'32" East 1.31 feet to a fence corner; thence South 00°08'00" West along a fence line 244.29 feet to the Southeast corner of that real property described in Deed Entry No. 117221:2013; thence along said real property and an existing fence line the following five (5) courses: South 89°45'14" West 662.94 feet; thence North 00°14'29" West 798.08 feet; thence North 89°30'02" East 663.55 feet; thence North 00°16'25" West 824.57 feet; thence North 00°03'11" East 186.55 feet to the South line of that real property described in Deed Entry No. 11728:2013; thence along said real property the following two (2) courses: West 1.10 feet; thence North 00°04'00" West 463.54 feet to the Westerly extension of the South line of that real property described in Deed Entry No. 109533:2015; thence along said real property the following three (3) courses: North 89°59'55" East 60.23 feet; thence North 00°08'11" West 281.16 feet; thence North 89°59'55" East 309.96 feet; thence South 00°47'40" East 61.93 feet; thence South 89°12'20" West 4.71 feet; thence South 613.48 feet; thence South 59°10'24" East 259.31 feet; thence South 55°07'14" East 75.71 feet; thence Northeasterly along the arc of an 888.00 foot radius non-tangent curve to the left (radius bears: North 55°07'14" West) 34.71 feet through a central angle of 02°14'22" (chord: North 33°45'35" East 34.71 feet); thence South 65°35'52" East 176.12 feet; thence South 00°00'16" West 129.28 feet; thence South 89°59'44" East 39.92 feet; thence South 00°33'07" West 82.88 feet; thence South 89°26'53" East 678.12 feet to the point of beginning.

LESS AND EXCEPTING THEREFROM the following described Parcels owned by Saratoga Springs City:

Beginning at a point located 1,104.90 feet West and 2,264.96 feet South, from the Northeast corner of Section 24, Township 5 South, Range 1 West, Salt Lake Base and Meridian to the point of beginning running thence West a distance of 200.00 feet; thence South a distance of 200.00 feet; thence East a distance of 200.00 feet; thence North a distance of 200.00 feet to said point of beginning.

Tax Id No.: 13-029-0121, 13-029-0122, 58-036-0082, 58-036-0084, 58-036-0028, 58-036-0053, 58-036-0055, 13-028-0053, 13-074-0017, 13-028-0006 and 13-074-0019

WHEN RECORDED MAIL TO
AND MAIL TAX STMTS TO:

ENT 131380:2019 PG 1 of 4
Jeffery Smith
Utah County Recorder
2019 Dec 12 08:56 AM FEE 40.00 BY DA
RECORDED FOR Kesler & Rust
ELECTRONICALLY RECORDED

D.R. Horton, Inc.
12351 S. Gateway Park Place, Ste D100
Draper, Utah 84020
Attn: Jonathan S. Thornley

In Reference to Tax ID Number(s): 13-029-0121, 13-029-0122, 58-036-0082, 58-036-0084, 58-036-0028, 58-036-0053, 58-036-0055, 13-028-0053, 13-074-0017, 13-028-0006 and 13-074-0019

AFFIDAVIT OF CLARIFICATION

The undersigned, being first duly sworn under oath, state the following:

On November 30, 2018, a special warranty deed was recorded as Entry No. 113909:2018 (the "Special Warranty Deed"), conveying certain real property located in Utah County, State of Utah more fully described in the attached Exhibit A. Scott C. McLachlan was the Grantor. D.R. Horton, Inc., a Delaware corporation, was the Grantee. Grantor and Grantee hereby clarify that no water rights were conveyed by the Special Warranty Deed. Rather, Grantor conveyed specific water rights to Grantee in separate document(s).

GRANTOR:

Scott C. McLachlan
Scott C. McLachlan Date *Oct 22/19*

STATE OF UTAH)
: ss
COUNTY OF UTAH)

SUBSCRIBED AND SWORN TO before me this 22 day of October 2019 by
Scott C. McLachlan.

Angie M. Allen
Notary Public



Exhibit A
to the Special Warranty Deed

Legal Description of the Property

That certain real property located in Utah County, Utah more particularly described as follows:

PARCELS A, B, and C, MCLACHLAN SARATOGA SUBDIVISION, according to the official plat thereof as recorded in the office of the Utah County Recorder, State of Utah, being more particularly described as follows:

PARCEL A:

A portion of the Southeast quarter and Northeast quarter of Section 24, Township 5 South, Range 1 West, and the Southwest quarter and Northwest quarter of Section 19, Township 5 South, Range 1 East, Salt Lake Base and Meridian, located in Saratoga Springs, Utah.

Beginning at a point located South 00°10'34" East 184.61 feet and East 216.60 feet from the East quarter corner of Section 24, Township 5 South, Range 1 West, Salt Lake Base and Meridian; thence North 89°26'53" West 678.12 feet; thence North 00°33'07" East 82.88 feet; thence North 89°59'44" West 39.92 feet; thence North 00°00'16" East 129.28 feet; thence North 65°35'52" West 176.12 feet; thence Southwesterly along the arc of an 888.00 foot radius non-tangent curve to the right (radius bears: North 57°21'36" West) 34.71 feet through a central angle of 02°14'22" (chord: South 33°45'35" West 34.71 feet); thence North 55°07'14" West 75.71 feet; thence North 59°10'24" West 259.31 feet; thence North 613.48 feet; thence North 89°12'20" East 4.71 feet; thence North 00°47'40" West 61.93 feet to the South line of that real property described in Deed Entry No. 109533:2015; thence North 89°59'55" East along said real property 1,191.64 feet to the Northeast corner of that real property described in Deed Entry No. 117218:2013; thence South along said real property 266.16 feet; thence North 89°52'30" West 608.65 feet; thence South 00°11'30" West 290.00 feet; thence South 89°52'30" East 609.62 feet; thence South 43.52 feet; thence West 9.17 feet to the Northeast corner of that real property described in Deed Entry No. 117221:2013; thence South 00°31'08" West along said real property 514.63 feet to the point of beginning.

PARCEL B:

A portion of the Southeast quarter of Section 24, Township 5 South, Range 1 West, Salt Lake Base and Meridian, located in Saratoga Springs, Utah.

Beginning at a point located South 00°10'34" East 818.25 feet and West 468.00 feet from the East quarter corner of Section 24, Township 5 South, Range 1 West, Salt Lake Base and Meridian; thence South 02°10'00" East along an existing fence line 11.60 feet to the West line of that real property described in Deed Entry No. 122739:2007; thence South 00°02'34" West along said real property and an existing fence line 130.29 feet; thence South 89°38'07" West 858.86 feet; thence North 00°18'40" West 136.49 feet; thence North 89°43'36" East 125.00 feet; thence North 00°16'24" West 84.65 feet; thence North 89°43'36" East 22.40 feet; thence South 81°50'47" East 60.00 feet; thence North 89°49'06" East 519.50 feet; thence North 89°42'18" East 54.00 feet; thence South 00°17'42" East 68.32 feet; thence North 89°42'16" East 79.01 feet to the point of beginning.

PARCEL C:

A portion of the Southeast quarter of Section 24, Township 5 South, Range 1 West, and the Southwest quarter of Section 19, Township 5 South, Range 1 East, Salt Lake Base and

Meridian, located in Saratoga Springs, Utah.

Beginning at a point located North 8.48 feet from the Southeast corner of Section 24, Township 5 South, Range 1 West, Salt Lake Base and Meridian; thence West 278.58 feet to the intersection with the Southerly line of that real property described in Deed Entry No. 96711:2016; thence along said real property the following fourteen (14) courses: North 80°44'22" East 36.65 feet; thence North 69°06'55" East 103.01 feet; thence North 29°48'55" West 20.26 feet; thence South 68°18'12" West 92.75 feet; thence South 80°44'22" West 60.37 feet; thence South 85°38'36" West 67.83 feet; thence South 88°49'39" West 16.19 feet; thence South 89°34'52" West 277.93 feet; thence South 89°57'27" West 163.58 feet; thence South 89°26'51" West 162.70 feet; thence North 88°57'40" West 175.05 feet; thence South 88°19'44" West 25.94 feet (the previous nine courses follow along an existing fence line); thence South 04°09'58" East 0.75 feet; thence South 67°24'21" West 5.64 feet; thence West 0.72 feet to the Southerly extension of an existing fence line; thence North 00°07'30" West along said fence line 1,251.85 feet to a fence corner; thence North 89°18'32" West along an existing fence line 1.65 feet to the Southwest corner of that fence line agreement described in Deed Entry No. 36827:1992; thence along said fence line agreement the following two (2) courses: North 00°16'35" West 59.31 feet; thence North 89°21'36" East 741.07 feet to the West line of that real property described in Deed Entry No. 125178:2009; thence South 00°49'21" East along said real property 117.33 feet; thence South 89°10'39" West 200.00 feet; thence South 00°49'21" East 200.00 feet; thence North 89°10'39" East 200.00 feet; thence North 00°49'21" West 11.02 feet to the Southeast corner of that real property described in Deed Entry No. 125178:2009; thence South 89°46'11" East along said real property 656.09 feet; thence South 825.51 feet; thence West 200.00 feet; thence South 191.52 feet to the point of beginning.

PARCEL 1-D - ("HARBOR PARCEL"):

A portion of the Northwest quarter of Section 30, Township 5 South, Range 1 East, Salt Lake Base and Meridian, located in Saratoga Springs, Utah, more particularly described as follows:

Beginning at a point located South 50.00 feet from the Northwest corner of Section 30, Township 5 South, Range 1 East, Salt Lake Base and Meridian (basis of bearing: North 00°10'34" West along the section line from the Southeast corner to the East quarter corner of Section 24, Township 5 South, Range 1 West, Salt Lake Base and Meridian); thence North 89°30'22" East 250.42 feet; thence North 00°29'38" West 26.58 feet; thence South 89°24'27" East 38.95 feet; thence North 89°42'01" East 222.02 feet; thence North 89°58'23" East 76.52 feet; thence North 89°04'52" East 166.99 feet; thence North 89°38'06" East 74.69 feet; thence North 89°21'34" East 112.46 feet; thence North 89°34'23" East 220.22 feet; thence South 87°35'38" East 63.07 feet; thence South 08°31'58" East 95.26 feet; thence South 19°36'32" East 21.26 feet; thence South 14°30'26" East 28.26 feet; thence South 03°00'41" East 30.72 feet; thence South 07°55'53" East 75.51 feet; thence South 08°21'28" East 80.49 feet; thence South 13°52'27" East 19.12 feet; thence South 05°19'44" East 92.05 feet; thence South 16°18'12" West 130.77 feet; thence South 29°32'10" East 7.79 feet; thence South 12°58'58" West 216.83 feet to the settlement boundary of Utah Lake; thence along said boundary the following four (4) courses: North 81°57'02" West 437.45 feet; thence North 72°41'56" West 257.18 feet; thence North 87°26'46" West 528.61 feet; thence South 85°36'38" West 1.87 feet; thence North 586.40 feet to the point of beginning.

PARCEL 2:

A portion of the Southeast quarter and the Northeast quarter of Section 24, Township 5 South, Range 1 West, and the Southwest quarter of Section 19, Township 5 South, Range 1 East, Salt Lake Base and Meridian, located in Saratoga Springs, Utah, described as follows:

Beginning at a point on the East line of that real property described in Deed Entry No. 117221:2013, said point being located South 00°10'34" East 184.61 feet and East 216.60 feet from the East quarter corner of Section 24, Township 5 South, Range 1 West, Salt Lake Base and Meridian; thence South 00°31'08" West along said real property 120.28 feet to an existing fence; thence along an existing fence line the following three (3) courses: North 89°25'18" West 680.77 feet; thence South 01°26'00" West 326.59 feet; thence South 02°10'00" East 193.89 feet; thence South 89°42'16" West 79.01 feet; thence North 00°17'42" West 68.32 feet; thence South 89°42'18" West 54.00 feet; thence South 89°49'06" West 519.50 feet; thence North 81°50'47" West 60.00 feet; thence South 89°43'36" West 22.40 feet; thence South 00°16'24" East 84.65 feet; thence South 89°43'36" West 125.00 feet; thence South 00°18'40" East 136.49 feet to the Northwest corner of that real property described in Deed Entry No. 70517:2014; thence along said real property the following two (2) courses: South 00°10'28" East 417.27 feet; thence South 89°18'32" East 1.31 feet to a fence corner; thence South 00°08'00" West along a fence line 244.29 feet to the Southeast corner of that real property described in Deed Entry No. 117221:2013; thence along said real property and an existing fence line the following five (5) courses: South 89°45'14" West 662.94 feet; thence North 00°14'29" West 798.08 feet; thence North 89°30'02" East 663.55 feet; thence North 00°16'25" West 824.57 feet; thence North 00°03'11" East 186.55 feet to the South line of that real property described in Deed Entry No. 11728:2013; thence along said real property the following two (2) courses: West 1.10 feet; thence North 00°04'00" West 463.54 feet to the Westerly extension of the South line of that real property described in Deed Entry No. 109533:2015; thence along said real property the following three (3) courses: North 89°59'55" East 60.23 feet; thence North 00°08'11" West 281.16 feet; thence North 89°59'55" East 309.96 feet; thence South 00°47'40" East 61.93 feet; thence South 89°12'20" West 4.71 feet; thence South 613.48 feet; thence South 59°10'24" East 259.31 feet; thence South 55°07'14" East 75.71 feet; thence Northeasterly along the arc of an 888.00 foot radius non-tangent curve to the left (radius bears: North 55°07'14" West) 34.71 feet through a central angle of 02°14'22" (chord: North 33°45'35" East 34.71 feet); thence South 65°35'52" East 176.12 feet; thence South 00°00'16" West 129.28 feet; thence South 89°59'44" East 39.92 feet; thence South 00°33'07" West 82.88 feet; thence South 89°26'53" East 678.12 feet to the point of beginning.

LESS AND EXCEPTING THEREFROM the following described Parcels owned by Saratoga Springs City:

Beginning at a point located 1,104.90 feet West and 2,264.96 feet South, from the Northeast corner of Section 24, Township 5 South, Range 1 West, Salt Lake Base and Meridian to the point of beginning running thence West a distance of 200.00 feet; thence South a distance of 200.00 feet; thence East a distance of 200.00 feet; thence North a distance of 200.00 feet to said point of beginning.

Tax Id No.: 13-029-0121, 13-029-0122, 58-036-0082, 58-036-0084, 58-036-0028, 58-036-0053, 58-036-0055, 13-028-0053, 13-074-0017, 13-028-0006 and 13-074-0019

WHEN RECORDED MAIL TO
AND MAIL TAX STMTS TO:

ENT 131266:2019 PG 1 of 5
Jeffery Smith
Utah County Recorder
2019 Dec 11 04:21 PM FEE 40.00 BY IP
RECORDED FOR Kesler & Rust
ELECTRONICALLY RECORDED

D.R. Horton, Inc.
12351 S. Gateway Park Place, Ste D100
Draper, Utah 84020
Attn: Jonathan S. Thornley

File No.: 91836-DP

In Reference to Tax ID Number(s): 13-029-0121, 13-029-0122, 58-036-0082, 58-036-0084,
58-036-0028, 58-036-0053, 58-036-0055, 13-028-0053, 13-074-0017, 13-028-0006 and 13-
074-0019

CORRECTIVE
SPECIAL WARRANTY DEED

This Amended and Restated Special Warranty Deed amends, restates, and replaces the special warranty deed recorded on November 30, 2018 as Entry No. 113909:2018.

For valuable consideration, the receipt of which is hereby acknowledged, SCOTT C. McLACHLAN ("Grantor") hereby conveys and warrants to D.R. HORTON, INC., a Delaware corporation, whose address is 12351 South Gateway Park Place, Suite D-100, Draper, Utah 84020 ("Grantee"), against all claiming by, through or under Grantor, but not otherwise, that certain real property (the "Property") located in Utah County, State of Utah, described on Exhibit A attached hereto and by this reference incorporated herein, together with all improvements installed upon the Property and all of the rights and appurtenances pertaining thereto, including, but not limited to, all easements, privileges, entitlements, rights of way and appurtenances benefiting the Property, and any development rights, air rights, mineral, oil and gas and other subsurface rights appurtenant to the Property, and all right, title, and interest of Grantor in and to adjacent streets, alleys, easements and rights of way, subject, however, to all easements and other matters appearing of record with respect to the Property.

Notwithstanding the foregoing, no water rights are conveyed by this Special Warranty Deed. Grantor is conveying specific water rights to Grantee in separate documents.

GRANTOR:


Scott C. McLachlan
Scott C. McLachlan Date *Oct 23/19*

STATE OF UTAH)
: ss
COUNTY OF UTAH)

The foregoing document was duly acknowledged before me this 23 day of October 2019 by Scott C. McLachlan.

Angie M. Allen

Notary Public



WHEN RECORDED MAIL TO
AND MAIL TAX STMTS TO:

D.R. Horton, Inc.
12351 S. Gateway Park Place, Ste D100
Draper, Utah 84020
Attn: Jonathan S. Thornley


In Reference to Tax ID Number(s): 13-029-0121, 13-029-0122, 58-036-0082, 58-036-0084, 58-036-0028, 58-036-0053, 58-036-0055, 13-028-0053, 13-074-0017, 13-028-0006 and 13-074-0019

AFFIDAVIT OF CLARIFICATION

The undersigned, being first duly sworn under oath, state the following:


On November 30, 2018, a special warranty deed was recorded as Entry No. 113909:2018 (the "Special Warranty Deed"), conveying certain real property located in Utah County, State of Utah more fully described in the attached Exhibit A. Scott C. McLachlan was the Grantor. D.R. Horton, Inc., a Delaware corporation, was the Grantee. Grantor and Grantee hereby clarify that no water rights were conveyed by the Special Warranty Deed. Rather, Grantor conveyed specific water rights to Grantee in separate document(s).

GRANTOR:


Scott C. McLachlan
Date Oct 22/19

STATE OF UTAH)
 : ss
COUNTY OF UTAH)

SUBSCRIBED AND SWORN TO before me this 22 day of October 2019 by
Scott C. McLachlan.


Notary Public




Exhibit A
to the Special Warranty Deed

Legal Description of the Property

That certain real property located in Utah County, Utah more particularly described as follows:

PARCELS A, B, and C, MCLACHLAN SARATOGA SUBDIVISION, according to the official plat thereof as recorded in the office of the Utah County Recorder, State of Utah, being more particularly described as follows:

PARCEL A:

A portion of the Southeast quarter and Northeast quarter of Section 24, Township 5 South, Range 1 West, and the Southwest quarter and Northwest quarter of Section 19, Township 5 South, Range 1 East, Salt Lake Base and Meridian, located in Saratoga Springs, Utah.

Beginning at a point located South 00°10'34" East 184.61 feet and East 216.60 feet from the East quarter corner of Section 24, Township 5 South, Range 1 West, Salt Lake Base and Meridian; thence North 89°26'53" West 678.12 feet; thence North 00°33'07" East 82.88 feet; thence North 89°59'44" West 39.92 feet; thence North 00°00'16" East 129.28 feet; thence North 65°35'52" West 176.12 feet; thence Southwesterly along the arc of an 888.00 foot radius non-tangent curve to the right (radius bears: North 57°21'36" West) 34.71 feet through a central angle of 02°14'22" (chord: South 33°45'35" West 34.71 feet); thence North 55°07'14" West 75.71 feet; thence North 59°10'24" West 259.31 feet; thence North 613.48 feet; thence North 89°12'20" East 4.71 feet; thence North 00°47'40" West 61.93 feet to the South line of that real property described in Deed Entry No. 109533:2015; thence North 89°59'55" East along said real property 1,191.64 feet to the Northeast corner of that real property described in Deed Entry No. 117218:2013; thence South along said real property 266.16 feet; thence North 89°52'30" West 608.65 feet; thence South 00°11'30" West 290.00 feet; thence South 89°52'30" East 609.62 feet; thence South 43.52 feet; thence West 9.17 feet to the Northeast corner of that real property described in Deed Entry No. 117221:2013; thence South 00°31'08" West along said real property 514.63 feet to the point of beginning.

PARCEL B:

A portion of the Southeast quarter of Section 24, Township 5 South, Range 1 West, Salt Lake Base and Meridian, located in Saratoga Springs, Utah.

Beginning at a point located South 00°10'34" East 818.25 feet and West 468.00 feet from the East quarter corner of Section 24, Township 5 South, Range 1 West, Salt Lake Base and Meridian; thence South 02°10'00" East along an existing fence line 11.60 feet to the West line of that real property described in Deed Entry No. 122739:2007; thence South 00°02'34" West along said real property and an existing fence line 130.29 feet; thence South 89°38'07" West 858.86 feet; thence North 00°18'40" West 136.49 feet; thence North 89°43'36" East 125.00 feet; thence North 00°16'24" West 84.65 feet; thence North 89°43'36" East 22.40 feet; thence South 81°50'47" East 60.00 feet; thence North 89°49'06" East 519.50 feet; thence North 89°42'18" East 54.00 feet; thence South 00°17'42" East 68.32 feet; thence North 89°42'16" East 79.01 feet to the point of beginning.

PARCEL C:

A portion of the Southeast quarter of Section 24, Township 5 South, Range 1 West, and the Southwest quarter of Section 19, Township 5 South, Range 1 East, Salt Lake Base and

Meridian, located in Saratoga Springs, Utah.

Beginning at a point located North 8.48 feet from the Southeast corner of Section 24, Township 5 South, Range 1 West, Salt Lake Base and Meridian; thence West 278.58 feet to the intersection with the Southerly line of that real property described in Deed Entry No. 96711:2016; thence along said real property the following fourteen (14) courses: North 80°44'22" East 36.65 feet; thence North 69°06'55" East 103.01 feet; thence North 29°48'55" West 20.26 feet; thence South 68°18'12" West 92.75 feet; thence South 80°44'22" West 60.37 feet; thence South 85°38'36" West 67.83 feet; thence South 88°49'39" West 16.19 feet; thence South 89°34'52" West 277.93 feet; thence South 89°57'27" West 163.58 feet; thence South 89°26'51" West 162.70 feet; thence North 88°57'40" West 175.05 feet; thence South 88°19'44" West 25.94 feet (the previous nine courses follow along an existing fence line); thence South 04°09'58" East 0.75 feet; thence South 67°24'21" West 5.64 feet; thence West 0.72 feet to the Southerly extension of an existing fence line; thence North 00°07'30" West along said fence line 1,251.85 feet to a fence corner; thence North 89°18'32" West along an existing fence line 1.65 feet to the Southwest corner of that fence line agreement described in Deed Entry No. 36827:1992; thence along said fence line agreement the following two (2) courses: North 00°16'35" West 59.31 feet; thence North 89°21'36" East 741.07 feet to the West line of that real property described in Deed Entry No. 125178:2009; thence South 00°49'21" East along said real property 117.33 feet; thence South 89°10'39" West 200.00 feet; thence South 00°49'21" East 200.00 feet; thence North 89°10'39" East 200.00 feet; thence North 00°49'21" West 11.02 feet to the Southeast corner of that real property described in Deed Entry No. 125178:2009; thence South 89°46'11" East along said real property 656.09 feet; thence South 825.51 feet; thence West 200.00 feet; thence South 191.52 feet to the point of beginning.

PARCEL 1-D - ("HARBOR PARCEL"):

A portion of the Northwest quarter of Section 30, Township 5 South, Range 1 East, Salt Lake Base and Meridian, located in Saratoga Springs, Utah, more particularly described as follows:

Beginning at a point located South 50.00 feet from the Northwest corner of Section 30, Township 5 South, Range 1 East, Salt Lake Base and Meridian (basis of bearing: North 00°10'34" West along the section line from the Southeast corner to the East quarter corner of Section 24, Township 5 South, Range 1 West, Salt Lake Base and Meridian); thence North 89°30'22" East 250.42 feet; thence North 00°29'38" West 26.58 feet; thence South 89°24'27" East 38.95 feet; thence North 89°42'01" East 222.02 feet; thence North 89°58'23" East 76.52 feet; thence North 89°04'52" East 166.99 feet; thence North 89°38'06" East 74.69 feet; thence North 89°21'34" East 112.46 feet; thence North 89°34'23" East 220.22 feet; thence South 87°35'38" East 63.07 feet; thence South 08°31'58" East 95.26 feet; thence South 19°36'32" East 21.26 feet; thence South 14°30'26" East 28.26 feet; thence South 03°00'41" East 30.72 feet; thence South 07°55'53" East 75.51 feet; thence South 08°21'28" East 80.49 feet; thence South 13°52'27" East 19.12 feet; thence South 05°19'44" East 92.05 feet; thence South 16°18'12" West 130.77 feet; thence South 29°32'10" East 7.79 feet; thence South 12°58'58" West 216.83 feet to the settlement boundary of Utah Lake; thence along said boundary the following four (4) courses: North 81°57'02" West 437.45 feet; thence North 72°41'56" West 257.18 feet; thence North 87°26'46" West 528.61 feet; thence South 85°36'38" West 1.87 feet; thence North 586.40 feet to the point of beginning.

PARCEL 2:

A portion of the Southeast quarter and the Northeast quarter of Section 24, Township 5 South, Range 1 West, and the Southwest quarter of Section 19, Township 5 South, Range 1 East, Salt Lake Base and Meridian, located in Saratoga Springs, Utah, described as follows:

Beginning at a point on the East line of that real property described in Deed Entry No. 117221:2013, said point being located South 00°10'34" East 184.61 feet and East 216.60 feet from the East quarter corner of Section 24, Township 5 South, Range 1 West, Salt Lake Base and Meridian; thence South 00°31'08" West along said real property 120.28 feet to an existing fence; thence along an existing fence line the following three (3) courses: North 89°25'18" West 680.77 feet; thence South 01°26'00" West 326.59 feet; thence South 02°10'00" East 193.89 feet; thence South 89°42'16" West 79.01 feet; thence North 00°17'42" West 68.32 feet; thence South 89°42'18" West 54.00 feet; thence South 89°49'06" West 519.50 feet; thence North 81°50'47" West 60.00 feet; thence South 89°43'36" West 22.40 feet; thence South 00°16'24" East 84.65 feet; thence South 89°43'36" West 125.00 feet; thence South 00°18'40" East 136.49 feet to the Northwest corner of that real property described in Deed Entry No. 70517:2014; thence along said real property the following two (2) courses: South 00°10'28" East 417.27 feet; thence South 89°18'32" East 1.31 feet to a fence corner; thence South 00°08'00" West along a fence line 244.29 feet to the Southeast corner of that real property described in Deed Entry No. 117221:2013; thence along said real property and an existing fence line the following five (5) courses: South 89°45'14" West 662.94 feet; thence North 00°14'29" West 798.08 feet; thence North 89°30'02" East 663.55 feet; thence North 00°16'25" West 824.57 feet; thence North 00°03'11" East 186.55 feet to the South line of that real property described in Deed Entry No. 11728:2013; thence along said real property the following two (2) courses: West 1.10 feet; thence North 00°04'00" West 463.54 feet to the Westerly extension of the South line of that real property described in Deed Entry No. 109533:2015; thence along said real property the following three (3) courses: North 89°59'55" East 60.23 feet; thence North 00°08'11" West 281.16 feet; thence North 89°59'55" East 309.96 feet; thence South 00°47'40" East 61.93 feet; thence South 89°12'20" West 4.71 feet; thence South 613.48 feet; thence South 59°10'24" East 259.31 feet; thence South 55°07'14" East 75.71 feet; thence Northeasterly along the arc of an 888.00 foot radius non-tangent curve to the left (radius bears: North 55°07'14" West) 34.71 feet through a central angle of 02°14'22" (chord: North 33°45'35" East 34.71 feet); thence South 65°35'52" East 176.12 feet; thence South 00°00'16" West 129.28 feet; thence South 89°59'44" East 39.92 feet; thence South 00°33'07" West 82.88 feet; thence South 89°26'53" East 678.12 feet to the point of beginning.

LESS AND EXCEPTING THEREFROM the following described Parcels owned by Saratoga Springs City:

Beginning at a point located 1,104.90 feet West and 2,264.96 feet South, from the Northeast corner of Section 24, Township 5 South, Range 1 West, Salt Lake Base and Meridian to the point of beginning running thence West a distance of 200.00 feet; thence South a distance of 200.00 feet; thence East a distance of 200.00 feet; thence North a distance of 200.00 feet to said point of beginning.

Tax Id No.: 13-029-0121, 13-029-0122, 58-036-0082, 58-036-0084, 58-036-0028, 58-036-0053, 58-036-0055, 13-028-0053, 13-074-0017, 13-028-0006 and 13-074-0019

WHEN RECORDED MAIL TO
AND MAIL TAX STMTS TO:

D. R. Horton, Inc.
12351 S. Gateway Park Place, Ste D-100
Draper, Utah 84020



ENT 36969:2020 PG 1 of 5
JEFFERY SMITH
UTAH COUNTY RECORDER
2020 Mar 23 4:27 pm FEE 40.00 BY SS
RECORDED FOR D R HORTON

In Reference to Tax ID Number(s): 13-029-0121, 13-029-0122, 58-036-0082, 58-036-0084, 58-036-0028, 58-036-0053, 58-036-0055, 13-028-0053, 13-074-0017, 13-028-0006 and 13-074-0019

AFFIDAVIT OF CLARIFICATION

The undersigned, being first duly sworn under oath, state the following:

On November 30, 2018, a special warranty deed was recorded as Entry No. 113909:2018 (the "Special Warranty Deed") whereby Scott C. McLachlan, as Grantor, conveyed to D R Horton, Inc., as Grantee, certain real property located in Utah County, State of Utah more fully described in the attached **Exhibit A**, attached hereto and incorporated herein by reference. Grantor subsequently recorded that certain Corrective Special Warranty Deed date October 23, 2019, recorded as Entry No. 131266:2019, which corrective deed may have been ineffective for failure to obtain Grantee's signature. Consistent with the intent of said corrective deed, Grantor and Grantee hereby clarify that no water rights were intended to be conveyed by the Special Warranty Deed. Grantee shall convey the referenced water rights back to Grantor by virtue of a separate water rights deed.


GRANTOR:


 3/19/2020

Scott C. McLachlan Date

STATE OF UTAH)
 : ss
COUNTY OF UTAH)

SUBSCRIBED AND SWORN TO before me this 19 day of March, 2020
by Scott C. McLachlan.





Notary Public

GRANTEE:
D. R. Horton, Inc.,
a Delaware corporation

By: [Signature]
Its: Jonathan S. Thornley
Title: Division CFO

STATE OF UTAH)
 : ss
COUNTY OF Salt Lake)

SUBSCRIBED AND SWORN TO before me this 18 day of March, 2020
by Jonathan S. Thornley, who indicated to me he/she is the
Division CFO of D. R. Horton, Inc. and executed the foregoing on
behalf of D.R. Horton, Inc.

[Signature]
Notary Public

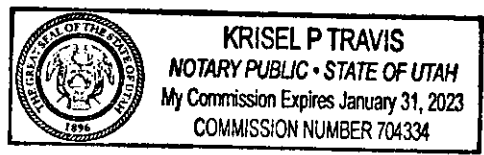


Exhibit A
To
Water Right Deed

Property Legal Description

That certain real property located in Saratoga Springs, Utah County, Utah more particularly described as follows:

PARCELS A, B, and C, MCLACHLAN SARATOGA SUBDIVISION, according to the official plat thereof as recorded in the office of the Utah County Recorder, State of Utah, being more particularly described as follows:

PARCEL A:

A portion of the Southeast quarter and Northeast quarter of Section 24, Township 5 South, Range 1 West, and the Southwest quarter and Northwest quarter of Section 19, Township 5 South, Range 1 East, Salt Lake Base and Meridian, located in Saratoga Springs, Utah.

Beginning at a point located South 00°10'34" East 184.61 feet and East 216.60 feet from the East quarter corner of Section 24, Township 5 South, Range 1 West, Salt Lake Base and Meridian; thence North 89°26'53" West 678.12 feet; thence North 00°33'07" East 82.88 feet; thence North 89°59'44" West 39.92 feet; thence North 00°00'16" East 129.28 feet; thence North 65°35'52" West 176.12 feet; thence Southwesterly along the arc of an 888.00 foot radius non-tangent curve to the right (radius bears: North 57°21'36" West) 34.71 feet through a central angle of 02°14'22" (chord: South 33°45'35" West 34.71 feet); thence North 55°07'14" West 75.71 feet; thence North 59°10'24" West 259.31 feet; thence North 613.48 feet; thence North 89°12'20" East 4.71 feet; thence North 00°47'40" West 61.93 feet to the South line of that real property described in Deed Entry No. 109533:2015; thence North 89°59'55" East along said real property 1,191.64 feet to the Northeast corner of that real property described in Deed Entry No. 117218:2013; thence South along said real property 266.16 feet; thence North 89°52'30" West 608.65 feet; thence South 00°11'30" West 290.00 feet; thence South 89°52'30" East 609.62 feet; thence South 43.52 feet; thence West 9.17 feet to the Northeast corner of that real property described in Deed Entry No. 117221:2013; thence South 00°31'08" West along said real property 514.63 feet to the point of beginning.

PARCEL B:

A portion of the Southeast quarter of Section 24, Township 5 South, Range 1 West, Salt Lake Base and Meridian, located in Saratoga Springs, Utah.

Beginning at a point located South 00°10'34" East 818.25 feet and West 468.00 feet from the East quarter corner of Section 24, Township 5 South, Range 1 West, Salt Lake Base and Meridian; thence South 02°10'00" East along an existing fence line 11.60 feet to the West line of that real property described in Deed Entry No. 122739:2007; thence South 00°02'34" West along said real property and an existing fence line 130.29 feet; thence South 89°38'07" West 858.86 feet; thence North 00°18'40" West 136.49 feet; thence North 89°43'36" East 125.00 feet; thence North 00°16'24" West 84.65 feet; thence North 89°43'36" East 22.40 feet; thence South 81°50'47" East 60.00 feet; thence North 89°49'06" East 519.50 feet; thence North 89°42'18" East 54.00 feet; thence South 00°17'42" East 68.32 feet; thence North 89°42'16" East 79.01 feet to the point of beginning.

PARCEL C:

A portion of the Southeast quarter of Section 24, Township 5 South, Range 1 West, and the Southwest quarter of Section 19, Township 5 South, Range 1 East, Salt Lake Base and

Meridian, located in Saratoga Springs, Utah.

Beginning at a point located North 8.48 feet from the Southeast corner of Section 24, Township 5 South, Range 1 West, Salt Lake Base and Meridian; thence West 278.58 feet to the intersection with the Southerly line of that real property described in Deed Entry No. 96711:2016; thence along said real property the following fourteen (14) courses: North 80°44'22" East 36.65 feet; thence North 69°06'55" East 103.01 feet; thence North 29°48'55" West 20.26 feet; thence South 68°18'12" West 92.75 feet; thence South 80°44'22" West 60.37 feet; thence South 85°38'36" West 67.83 feet; thence South 88°49'39" West 16.19 feet; thence South 89°34'52" West 277.93 feet; thence South 89°57'27" West 163.58 feet; thence South 89°26'51" West 162.70 feet; thence North 88°57'40" West 175.05 feet; thence South 88°19'44" West 25.94 feet (the previous nine courses follow along an existing fence line); thence South 04°09'58" East 0.75 feet; thence South 67°24'21" West 5.64 feet; thence West 0.72 feet to the Southerly extension of an existing fence line; thence North 00°07'30" West along said fence line 1,251.85 feet to a fence corner; thence North 89°18'32" West along an existing fence line 1.65 feet to the Southwest corner of that fence line agreement described in Deed Entry No. 36827:1992; thence along said fence line agreement the following two (2) courses: North 00°16'35" West 59.31 feet; thence North 89°21'36" East 741.07 feet to the West line of that real property described in Deed Entry No. 125178:2009; thence South 00°49'21" East along said real property 117.33 feet; thence South 89°10'39" West 200.00 feet; thence South 00°49'21" East 200.00 feet; thence North 89°10'39" East 200.00 feet; thence North 00°49'21" West 11.02 feet to the Southeast corner of that real property described in Deed Entry No. 125178:2009; thence South 89°46'11" East along said real property 656.09 feet; thence South 825.51 feet; thence West 200.00 feet; thence South 191.52 feet to the point of beginning.

PARCEL 1-D - ("HARBOR PARCEL"):

A portion of the Northwest quarter of Section 30, Township 5 South, Range 1 East, Salt Lake Base and Meridian, located in Saratoga Springs, Utah, more particularly described as follows:

Beginning at a point located South 50.00 feet from the Northwest corner of Section 30, Township 5 South, Range 1 East, Salt Lake Base and Meridian (basis of bearing: North 00°10'34" West along the section line from the Southeast corner to the East quarter corner of Section 24, Township 5 South, Range 1 West, Salt Lake Base and Meridian); thence North 89°30'22" East 250.42 feet; thence North 00°29'38" West 26.58 feet; thence South 89°24'27" East 38.95 feet; thence North 89°42'01" East 222.02 feet; thence North 89°58'23" East 76.52 feet; thence North 89°04'52" East 166.99 feet; thence North 89°38'06" East 74.69 feet; thence North 89°21'34" East 112.46 feet; thence North 89°34'23" East 220.22 feet; thence South 87°35'38" East 63.07 feet; thence South 08°31'58" East 95.26 feet; thence South 19°36'32" East 21.26 feet; thence South 14°30'26" East 28.26 feet; thence South 03°00'41" East 30.72 feet; thence South 07°55'53" East 75.51 feet; thence South 08°21'28" East 80.49 feet; thence South 13°52'27" East 19.12 feet; thence South 05°19'44" East 92.05 feet; thence South 16°18'12" West 130.77 feet; thence South 29°32'10" East 7.79 feet; thence South 12°58'58" West 216.83 feet to the settlement boundary of Utah Lake; thence along said boundary the following four (4) courses: North 81°57'02" West 437.45 feet; thence North 72°41'56" West 257.18 feet; thence North 87°26'46" West 528.61 feet; thence South 85°36'38" West 1.87 feet; thence North 586.40 feet to the point of beginning.

PARCEL 2:

A portion of the Southeast quarter and the Northeast quarter of Section 24, Township 5 South, Range 1 West, and the Southwest quarter of Section 19, Township 5 South, Range 1 East, Salt Lake Base and Meridian, located in Saratoga Springs, Utah, described as follows:

Beginning at a point on the East line of that real property described in Deed Entry No. 117221:2013, said point being located South 00°10'34" East 184.61 feet and East 216.60 feet from the East quarter corner of Section 24, Township 5 South, Range 1 West, Salt Lake Base and Meridian; thence South 00°31'08" West along said real property 120.28 feet to an existing fence; thence along an existing fence line the following three (3) courses: North 89°25'18" West 680.77 feet; thence South 01°26'00" West 326.59 feet; thence South 02°10'00" East 193.89 feet; thence South 89°42'16" West 79.01 feet; thence North 00°17'42" West 68.32 feet; thence South 89°42'18" West 54.00 feet; thence South 89°49'06" West 519.50 feet; thence North 81°50'47" West 60.00 feet; thence South 89°43'36" West 22.40 feet; thence South 00°16'24" East 84.65 feet; thence South 89°43'36" West 125.00 feet; thence South 00°18'40" East 136.49 feet to the Northwest corner of that real property described in Deed Entry No. 70517:2014; thence along said real property the following two (2) courses: South 00°10'28" East 417.27 feet; thence South 89°18'32" East 1.31 feet to a fence corner; thence South 00°08'00" West along a fence line 244.29 feet to the Southeast corner of that real property described in Deed Entry No. 117221:2013; thence along said real property and an existing fence line the following five (5) courses: South 89°45'14" West 662.94 feet; thence North 00°14'29" West 798.08 feet; thence North 89°30'02" East 663.55 feet; thence North 00°16'25" West 824.57 feet; thence North 00°03'11" East 186.55 feet to the South line of that real property described in Deed Entry No. 11728:2013; thence along said real property the following two (2) courses: West 1.10 feet; thence North 00°04'00" West 463.54 feet to the Westerly extension of the South line of that real property described in Deed Entry No. 109533:2015; thence along said real property the following three (3) courses: North 89°59'55" East 60.23 feet; thence North 00°08'11" West 281.16 feet; thence North 89°59'55" East 309.96 feet; thence South 00°47'40" East 61.93 feet; thence South 89°12'20" West 4.71 feet; thence South 613.48 feet; thence South 59°10'24" East 259.31 feet; thence South 55°07'14" East 75.71 feet; thence Northeasterly along the arc of an 888.00 foot radius non-tangent curve to the left (radius bears: North 55°07'14" West) 34.71 feet through a central angle of 02°14'22" (chord: North 33°45'35" East 34.71 feet); thence South 65°35'52" East 176.12 feet; thence South 00°00'16" West 129.28 feet; thence South 89°59'44" East 39.92 feet; thence South 00°33'07" West 82.88 feet; thence South 89°26'53" East 678.12 feet to the point of beginning.

LESS AND EXCEPTING THEREFROM the following described Parcels owned by Saratoga Springs City:

Beginning at a point located 1,104.90 feet West and 2,264.96 feet South, from the Northeast corner of Section 24, Township 5 South, Range 1 West, Salt Lake Base and Meridian to the point of beginning running thence West a distance of 200.00 feet; thence South a distance of 200.00 feet; thence East a distance of 200.00 feet; thence North a distance of 200.00 feet to said point of beginning.

WHEN RECORDED MAIL TO AND MAIL TAX
STATEMENTS TO:
D.R. Horton, Inc.
12351 S. Gateway Park Place, Suite D-100
Draper, UT 84020
Attention: Jonathan S. Thornley

ENT 27018:2019 PG 1 of 3
Jeffery Smith
Utah County Recorder
2019 Apr 02 02:27 PM FEE 15.00 BY DA
RECORDED FOR Cottonwood Title Insurance Agency, Inc.
ELECTRONICALLY RECORDED


Tax Parcel Nos. 58-036-0027 and 13-029-0120

(Space Above for Recorder's Use)


SPECIAL WARRANTY DEED

For valuable consideration, the receipt of which is hereby acknowledged, John C. Revill and Renita Revill, in their capacity as Trustees of the Renita Revill Family Trust Dated March 19, 1991 (collectively referred to herein as "**Grantor**"), hereby convey and warrant to D.R. HORTON, INC., a Delaware corporation, whose address is 12351 South Gateway Park Place, Suite D-100, Draper, Utah 84020 ("**Grantee**"), against all claiming by, through or under Grantor, but not otherwise, that certain real property (the "**Property**") located in Utah County, State of Utah, described on Exhibit A attached hereto and by this reference incorporated herein, together with all improvements installed upon the Property and all of the rights and appurtenances pertaining thereto, including, but not limited to, all easements, privileges, entitlements, rights of way and appurtenances benefiting the Property, and any development rights, air rights, mineral, oil and gas and other subsurface rights appurtenant to the Property, and all right, title, and interest of Grantor in and to adjacent streets, alleys, easements and rights of way, subject, however, to all easements and other matters appearing of record with respect to the Property.

GRANTOR:




John C. Revill, Trustee of the Renita Revill
Family Trust Dated March 19, 1991




Renita Revill, Trustee of the Renita Revill
Family Trust Dated March 19, 1991

STATE OF UTAH)
 : ss.
COUNTY OF Utah)

The foregoing document was duly acknowledged before me this 2 day of April, 2019, by John C. Revill, in his capacity as Trustee of the Renita Revill Family Trust Dated March 19, 1991.






NOTARY PUBLIC

STATE OF UTAH)
 : ss.
COUNTY OF Utah)

The foregoing document was duly acknowledged before me this 2 day of April, 2019, by Renita Revill, in her capacity as Trustee of the Renita Revill Family Trust Dated March 19, 1991.





NOTARY PUBLIC

Exhibit A
to the Special Warranty Deed

Legal Description of the Property

That certain real property located in Utah County, Utah more particularly described as follows:

PARCEL 1:

Commencing North 373.54 feet and East 222.38 feet from the West one quarter corner of Section 19, Township 5 South, Range 1 East, Salt Lake Base and Meridian; thence North 00°11'30" East 290 feet; thence North 89°52'30" West 601 feet; thence South 00°11'30" West 290 feet; thence South 89°52'30" East 601 feet to the beginning.

PARCEL 2:

Commencing North 20 rods and East 14 rods from the West quarter corner of Section 19, Township 5 South, Range 1 East, Salt Lake Base and Meridian; thence North 44.02 feet to the point of beginning; thence North 290 feet; thence North 89°52'30" West 8.62 feet; thence South 290 feet; thence South 89°52'30" East 8.62 feet to the point of beginning.

Tax ID Nos.: 58-036-0027 and 13-029-0120

WHEN RECORDED, MAIL TO:
Utah Department of Transportation
Right of Way, Fourth Floor
Box 148420
Salt Lake City, Utah 84114-8420



ENT 43013:2021 PG 1 of 3
ANDREA ALLEN
UTAH COUNTY RECORDER
2021 Mar 08 11:54 am FEE 0.00 BY JR
RECORDED FOR UDOT

Quit Claim Deed (CORRECTIVE DEED)

Utah County

Affecting Tax No. 58:036:0125
58:036:0081
PIN No. 6697
Project No. S-R399(42)
Parcel No. R399:44D:2Q

The UTAH DEPARTMENT OF TRANSPORTATION, Grantor, by its duly appointed Director of Right of Way, of Salt Lake City, County of Salt Lake, State of Utah, hereby QUIT CLAIMS to the D. R. Horton, Inc., a Delaware corporation, Grantee, whose address is 12351 South Gateway Park Place, Suite D100, Draper, Utah 84020, for the sum of TEN (\$10.00) Dollars, and other good and valuable considerations, the following described tract of land in Utah County, State of Utah, to-wit:

This deed is being recorded to correct a missing name in the signature block on that certain Quit Claim Deed recorded as entry 114670 on August 05, 2020.

A portion of that real property described in deed Entry No. 109533:2015, located in the Northeast Quarter of Section 24, Township 5 South, Range 1 West, and the Northwest Quarter of Section 19, Township 5 South, Range 1 East, Salt Lake Base and Meridian Saratoga Springs, Utah county, Utah, described as follows:

Beginning at the Southeast corner of that real property described in deed Entry No. 109533:2015, said point being located N.00°08'33"W. along the Section line 929.68 feet and East 233.31 feet from the East 1/4 corner of said Section 24; and running thence along said real property the following four (4) courses and distances: (1) S.89°59'55"W. 1501.60 feet; (2) thence S.00°08'11"E. 281.16 feet; (3) thence S.89°59'55"W. 60.23 feet; (4) thence N.00°08'11"W. 323.00 feet to a point in the southerly right of way line of a City Street; thence the following three (3) courses and distances along said City Street: (1) N.89°42'30"E. 1189.59 feet to a point of curvature of a curve to the left with a radius of 838.50 feet; (2) thence easterly along said curve with an arc length of 137.30 feet, chord bears N.85°01'02"E. 137.15 feet to the south line of that real property described in deed

Continued on Page 2
UDOT RW-05UD (12-01-03)

Page 2

PIN No. 6697
Project No. S-R399(42)
Parcel No. R399:44D:2Q

Entry No. 85173:2018; (3) thence S.89°40'00"E. along said real property 235.72 feet to a point in the westerly right of way line of 2300 West Street; thence South 58.40 feet along the westerly right of way line of said road to the point of beginning.

The above described part of an entire tract contains 91,314 square feet in area or 2.096 acres.

Signs, Billboards, outdoor Advertising structures, or advertising of any kind as defined in Title 23 United States Code, Section 131, shall not be erected, displayed, placed or maintained upon or within this tract, EXCEPT signs to advertise the sale, hire or lease of this tract or the principal activities conducted on this land.

The grantor reserves rights to use the abutting state property for highway purposes and excludes from this grant any rights to air, light, view and visibility over and across the abutting state property. The Grantee is hereby advised that due to present or future construction on the adjacent highway including but not limited to excavation, embankment, structures, poles, signs, walls, fences and all other activities related to highway construction or which may be permitted within the Highway Right of Way that air, light, view and visibility may be restricted or obstructed on the above described property.

Together with and subject to any and all easements, rights of way and restrictions appearing of record or enforceable in law and equity.

Junkyards, as defined in Title 23 United States Code, Section 136, shall not be established or maintained on the above described tracts of lands.

PIN No. 6697
Project No. S-R399(42)
Parcel No. R399:44D:2Q

STATE OF UTAH)
) ss.
COUNTY OF SALT LAKE)

UTAH DEPARTMENT OF TRANSPORTATION

By *Charles A. Stormont*
Charles A. Stormont, Director of Right of Way

On this 2 day of March, in the year 2021, before me personally appeared Charles A. Stormont, whose identity is personally known to me (or proven on the basis of satisfactory evidence) and who by me being duly sworn/affirmed, did say that he is the Director of Right of Way and that said document was signed by him on behalf of said UTAH DEPARTMENT OF TRANSPORTATION.

Krissy Plett
Notary Public

