




Weber County
Application For Assessment on
The Farmland Assessment Act of 1969
AFFIDAVIT OF ELIGIBILITY

1969 Farmland Assessment Act, Utah Code 59-2-501 Through 59-2-515
 (Amended in 1992).

Owner's Name: The Middle Field LC
 Telephone Number: _____
 Owner's Address: c/o Richard Wangsgard 2848 E. 1975 N. Layton, Utah 84040
 Lessee (if applicable): Ralph Hansen
 Lessee's Address: 1221 N. 7800 E. Huntsville, Ut. 84317
 If the land is leased, provide the dollar amount per acre of the rental agreement: _____
 Property serial number(s). Additional space available on reverse side.
21-026-0040, 21-026-0041, 24-019-0001, 24-019-0011, 24-019-0012, 24-019-0013,
24-019-0023
 Complete Legal Description of agricultural land.
**** See Back****

Certification: Read certificate and sign. (Signature Must be Notarized)

I Certify: (1) The agricultural land covered by this application constitutes no less than five contiguous acres exclusive of homesite and other non-agricultural acreage (See Utah Code 59-2-503 for waiver). (2) The land is currently devoted to agricultural use and has been so devoted for two successive years immediately preceding the tax year for which valuation under this act is requested. (3) The land produces in excess of 50% of the average agricultural production per acre for the given type of land and the given county or area. (4) I am fully aware of the five year roll-back tax provision which becomes effective upon a change in use or other withdrawal of all or part of the eligible land. I understand that I must notify the county assessor of any change in use of the land to any non-qualifying use, and that a 100 % penalty of the computed roll-back tax due will be imposed on failure to notify the assessor within 180 days after change in use.

Owner  X	Owner X
Notary Public  Date <u>9/19/00</u> Signature 	Notary Public Date _____ Signature _____
<input checked="" type="checkbox"/> Approved (subject to review) <input type="checkbox"/> Denied X <u>Angela Hill</u>	
Note: This document Must be Recorded To Be Valid! County Recorder Use	

06/00 NC

E# 1727787 BK2092 PG1459
 DOUG CROFTS, WEBER COUNTY RECORDER
 20-SEP-00 300 PM FEE \$19.00 DEP JPM
 REC FOR: MIDDLE.FIELD.LC

Description of property: ORIG Acres: .00 21-026-0040

PART OF THE WEST 1/2 OF THE NORTHWEST QUARTER OF SECTION 17, TOWNSHIP 6 NORTH, RANGE 2 EAST, SALT LAKE MERIDIAN, U.S. SURVEY: BEGINNING 10.7 CHAINS SOUTH FROM THE NORTHWEST CORNER OF SAID SECTION 17; AND RUNNING THENCE SOUTH 88D45' EAST 8.69 CHAINS; THENCE SOUTH 1D54' EAST 10.31 CHAINS; THENCE SOUTH 0D16' WEST 8.01 CHAINS; THENCE NORTH 89D55' WEST 8.54 CHAINS; THENCE NORTH 18.42 CHAINS TO BEGINNING.

Description of property: ORIG Acres: 17.84 21-026-0041

PART OF THE NORTHWEST QUARTER AND PART OF THE SOUTHWEST QUARTER OF SECTION 17, TOWNSHIP 6 NORTH, RANGE 2 EAST, SALT LAKE MERIDIAN, U.S. SURVEY: BEGINNING AT THE SOUTHWEST CORNER OF SAID NORTHWEST QUARTER OF SECTION 17; RUNNING THENCE NORTH 5' EAST 11 CHAINS ON THE WEST LINE OF SAID SECTION 17; THENCE NORTH 89D55' EAST 8.54 CHAINS; THENCE SOUTH 1D15' EAST 20.54 CHAINS TO THE CENTER OF THE STREET; THENCE NORTH 88D54' WEST 8.90 CHAINS IN THE CENTER OF THE STREET; THENCE NORTH 9.41 CHAINS TO THE PLACE OF BEGINNING. CONTAINING 17.84 ACRES, M/L.

Description of property: ORIG Acres: 20.87 24-019-0001

ALL OF LOT 1, BLOCK 2, PLAT B, HUNTSVILLE SURVEY, WEBER COUNTY, UTAH. CONTAINING 20.87 ACRES.

EXCEPT THE 1.18 ACRES, MORE OR LESS, TO STATE OF UTAH (603-128).

Description of property: ORIG Acres: 1.86 24-019-0011

PART OF THE NORTHEAST QUARTER OF SECTION 18, TOWNSHIP 6 NORTH, RANGE 2 EAST, SALT LAKE MERIDIAN, U.S. SURVEY: BEGINNING AT THE SOUTHEAST CORNER OF SAID QUARTER SECTION; RUNNING THENCE NORTH 44 RODS; THENCE WEST 6 RODS 6 FEET; THENCE IN A SOUTHWESTERLY DIRECTION TO A POINT 7 RODS 3 FEET WEST OF THE PLACE OF BEGINNING; THENCE EAST 7 RODS 3 FEET TO THE PLACE OF BEGINNING, BEING PART OF LOT 6, BLOCK 2, PLAT B, HUNTSVILLE SURVEY, WEBER COUNTY, UTAH.

ALSO: PART OF THE SOUTHEAST QUARTER OF SECTION 18, TOWNSHIP 6 NORTH, RANGE 2 EAST, SALT LAKE MERIDIAN, U.S. SURVEY: BEGINNING AT THE NORTHEAST CORNER OF SAID QUARTER SECTION; RUNNING THENCE WEST 7 RODS 3 FEET; THENCE SOUTH 3 RODS 15.5 FEET; THENCE EAST 7 RODS 3 FEET; THENCE NORTH 3 RODS 15.5 FEET TO THE PLACE OF BEGINNING; BEGING PART OF LOT 6, BLOCK 2, HUNTSVILLE SURVEY, WEBER COUNTY, UTAH.

Description of property: ### R/P Acres: 7.14 24-019-0012

PART OF LOT 7, BLOCK 2, PLAT B, HUNTSVILLE SURVEY, WEBER COUNTY, UTAH: BEGINNING AT A POINT 162 FEET NORTH OF THE SOUTHEAST CORNER OF SAID LOT 7; THENCE NORTH TO THE NORTHEAST CORNER OF SAID LOT; THENCE WEST TO THE NORTHWEST CORNER OF SAID LOT; THENCE SOUTH TO THE SOUTHWEST CORNER OF SAID LOT; THENCE EAST ALONG THE SOUTH LINE OF SAID LOT 7 TO A POINT 222 FEET WEST AND 162 FEET SOUTH OF THE PLACE OF BEGINNING; THENCE NORTH 162 FEET; THENCE EAST 222 FEET TO THE PLACE OF BEGINNING.

EXCEPT THE 1.40 ACRES, MORE OR LESS, TO THE STATE OF UTAH (603-128).

EXCEPT THAT PART OF SAID LOT 7, LYING WEST OF THE EXISTING UTAH STATE HIGHWAY RIGHT-OF-WAY (1445-1742).

Description of property: ORIG Acres: .00 24-019-0013

PART OF LOT 7, BLOCK 2, PLAT B, HUNTSVILLE SURVEY, WEBER COUNTY, UTAH: BEGINNING AT THE SOUTHEAST CORNER OF SAID LOT 7; RUNNING THENCE NORTH 162 FEET; THENCE NORTH 88D15' WEST 222 FEET; THENCE SOUTH 162 FEET; THENCE SOUTH 88D15' EAST 222 FEET TO PLACE OF BEGINNING.

Description of property: ORIG Acres: .00 24-019-0023

PART OF LOT 6, BLOCK 2, PLAT B HUNTSVILLE SURVEY, WEBER COUNTY, UTAH. BEGINNING 105 FEET WEST OF NORTHEAST CORNER OF LOT 6, THENCE SOUTH 791 FEET, THENCE WEST TO EAST LINE OF PERPETUAL STATE ROAD RIGHT OF WAY, THENCE NORTHERLY ALONG EAST BOUNDARY OF PERPETUAL STATE ROAD RIGHT OF WAY TO INTERSECTION OF NORTH LINE OF LOT 6, THENCE EAST TO POINT OF BEGINNING.