

4283046

SAMPLING MANHOLE VARIANCE

MARSHALL SAWYER--SAWYER INVESTMENT GROUP, the undersigned, owner of the property located at 4477 South 900 East, Salt Lake City, Utah (building address and number)

Property description:

See attached sheet.

understand that the sewer lateral from the commercial building to the sewer main does not have a sampling manhole as required by the Regulations of the Salt Lake City Suburban Sanitary District #1. The reasons sufficient to me and for my convenience, and with a full understanding that only sanitary waste can be discharged, I request permission to have the building connected to the sewer.

Instead of installing the sampling manhole, I request permission to connect to the sewer system with the knowledge that in the future, if it is determined that food processing, industrial or toxic wastes are being, or will be discharged into the sewer system, I, the owner or any future owners, will be responsible for installing, at my expense, a sampling manhole and if applicable an outside grease trap and supplemental waste treatment process to meet the Districts Pretreatment Discharge Standards. I agree to the recording of this document and herewith pay the filing fee of \$5.00.


7-2-86

Date

Marshall H. Sawyer

Owner Signature

Owner Signature



ACKNOWLEDGEMENT

On the 2 day of July, 1986, Marshall H. Sawyer personally appeared before me and acknowledged to me that he signed the above statement for the purposes of showing the facts therein stated.

My Commission expires: 3/22/88

[Signature]

Notary Public Residing at Salt Lake City, Utah

209 S. L. City Sanitary Dist. REO OF DEP \$ JEDD BOEENSCHUTZ

KATIE L. DIXON RECORDER SALT LAKE COUNTY, UTAH

JUL 23 11 03 AM '86

3932 So. 500 E. SLC, UT. 8/10/7

BOOK 5793 PAGE 2485



SURVEYORS CERTIFICATE

I, DEAN BAIN MORTENSEN DO HEREBY CERTIFY THAT I AM A REGISTERED LAND SURVEYOR, AND THAT I HOLD CERTIFICATE NO. 3081, ACCORDING TO THE LAWS OF THE STATE OF UTAH AND FURTHER CERTIFY THAT I HAVE MADE A SURVEY OF THE FOLLOWING DESCRIBED PARCEL OF LAND.

BEGINNING AT A POINT ON THE EAST LINE OF 900 EAST STREET 103.17 FEET NORTH 0 05'44" EAST OF THE SOUTHWEST CORNER OF LOT 2, BLOCK 4, TEN ACRE PLAT "A", BIG FIELD SURVEY, AND RUNNING THENCE NORTH 0 05'44" EAST ALONG SAID STREET 98.73 FEET, THENCE SOUTH 89 54'10" EAST 231.00 FEET, THENCE SOUTH 0 05'44" WEST 98.73 FEET TO THE POINT OF BEGINNING. CONTAINS 0.52357 ACRES.

DATE APR 16 1926

*Dean Bain Mortensen*  
DEAN BAIN MORTENSEN RLS 3081



NOT LEGIBLE FOR MICROFILM  
CO. RECORDER

BOOK 5793 PAGE 2486