

12693950
1/8/2018 1:47:00 PM \$31.00
Book - 10636 Pg - 7796-7805
ADAM GARDINER
Recorder, Salt Lake County, UT
NORTH AMERICAN TITLE LLC
BY: eCASH, DEPUTY - EF 10 P.

Tax Serial Number:
22-23-178-012; 22-23-178-013; 22-23-179-009

RECORDATION REQUESTED BY:
ZB, N.A. dba Zions First National Bank
Salt Lake Middle Market
One South Main Street, 3rd Fl
Salt Lake City, UT 84133-1109

WHEN RECORDED MAIL TO:
ZB, N.A. dba Zions First National Bank
Enterprise Loan Operations UT RDWG 1970
PO Box 25007
Salt Lake City, UT 84125-0007

FOR RECORDER'S USE ONLY

NOTICE: THIS SUBORDINATION, NON-DISTURBANCE AND ATTORNMEN T AGREEMENT RESULTS IN YOUR SECURITY INTEREST IN THE COLLATERAL BECOMING SUBJECT TO AND OF LOWER PRIORITY THAN THE LIEN OF SOME OTHER OR LATER SECURITY INSTRUMENT.

SUBORDINATION, NON-DISTURBANCE AND ATTORNMEN T AGREEMENT AND ESTOPPEL CERTIFICATE

THIS SUBORDINATION, NON-DISTURBANCE AND ATTORNMEN T AGREEMENT dated January 5, 2018("Agreement"), is made and executed among Market Street Cottonwoods, L.L.C., a Utah limited liability company, whose address is 48 West Market Street, Suite 250, Salt Lake City, UT 84101 ("Landlord"); Gastronomy, Inc., a Utah corporation, whose address is 48 W Market St Ste 250, Salt Lake City, UT 84101 ("Tenant"); and ZB, N.A. dba Zions First National Bank, Salt Lake Middle Market, One South Main Street, 3rd Fl, Salt Lake City, UT 84133-1109 ("Lender").

SUBORDINATED LEASE. Tenant and Landlord have executed a lease dated February 25, 2004 of the property described herein which was recorded as follows: Recorded February 25, 2004 as Entry No. 8987995, Book: 8950, Page: 2063 (the "Lease"). The following information is the summary of the basic terms and conditions of the Subordinated Lease: The basic terms and conditions are outlined in said lease agreement as agreed by Landlord and Tenant..

REAL PROPERTY DESCRIPTION. The Lease covers 2975 East Cottonwood Parkway, Cottonwood Heights, UT 84121; 2985 East Cottonwood Parkway, Cottonwood Heights, UT 84121, which is a portion of the following described real property (the "Real Property") located in Salt Lake County, State of Utah:

See Exhibit A which is attached to this Agreement and made a part of this Agreement as if fully set forth herein.

The Real Property or its address is commonly known as 2975 East Cottonwood Parkway, Cottonwood Heights, UT 84121; 2985 East Cottonwood Parkway, Cottonwood Heights, UT 84121. The Real Property tax identification number is 22-23-178-012; 22-23-178-013; 22-23-179-009.

SUPERIOR INDEBTEDNESS. Lender has extended or has agreed to extend the following described financial accommodations to Market Street Cottonwoods, L.L.C., secured by the Real Property (the

"Superior Indebtedness"):

A Promissory Note of even date herein in the original principal amount of \$4,500,000.00 from Landlord to Lender together with all renewals of, extensions of, modifications of, refinancing's of, consolidations of and substitutions for the promissory note or credit agreements.

LENDER'S LIEN. The Superior Indebtedness is or will be secured by the Real Property and evidenced by a mortgage, deed of trust, or other lien instrument, dated January 5, 2018, from Market Street Cottonwoods, L.L.C. to Lender (the "Lender's Lien") and recorded in Salt Lake County, State of Utah as follows:

A Deed of Trust and Fixture Filing to be recorded substantially concurrently herewith.

As a condition to the granting of the requested financial accommodations, Lender has required that the Lender's Lien be and remain superior to the Subordinated Lease and all of Tenant's rights in the Real Property ("Lease Rights").

REQUESTED FINANCIAL ACCOMMODATIONS. Landlord and Tenant each want Lender to provide financial accommodations to Market Street Cottonwoods, L.L.C. in the form of the Superior Indebtedness. Landlord and Tenant each represent and acknowledge to Lender that Landlord and Tenant will benefit as a result of these financial accommodations from Lender to Market Street Cottonwoods, L.L.C., and Landlord and Tenant acknowledge receipt of valuable consideration for entering into this Agreement.

IN EXCHANGE FOR GOOD AND VALUABLE CONSIDERATION, THE SUFFICIENCY AND RECEIPT OF WHICH ARE HEREBY ACKNOWLEDGED, LENDER, LANDLORD, AND TENANT HEREBY AGREE AS FOLLOWS:

ESTOPPEL CERTIFICATE. Tenant hereby certifies to and agrees with Lender that as of the date of this Agreement, Lender is relying on all of the following certifications and agreements of Tenant as consideration for Lender executing this Agreement:

- (A) The Lease is in full force and effect and is the valid and binding obligation of Tenant, enforceable in accordance with its terms.
- (B) All requirements for the commencement and validity of the Lease have been satisfied.
- (C) Neither Tenant nor Landlord is in default under the Lease and no event has occurred and no condition exists, which with the giving of notice, the passage of time, or both, would constitute a default by Tenant or Landlord under the Lease.
- (D) There are no defenses, counterclaims or setoffs against rents or charges due or which may become due under the Lease and no claim by Tenant of any nature exists against Landlord under the Lease. All obligations of Landlord have been fully performed.
- (E) None of the rent, which Tenant is required to pay under the Lease, has been prepaid, or will in the future be prepaid, more than one month in advance.
- (F) The Lease shall not after the date of this Agreement be modified, terminated, or amended, without the prior written consent of Lender for any termination and each such amendment or modification. Any attempted modification, termination, or amendment without the prior written consent of Lender shall be void.
- (G) Tenant has not assigned, mortgaged, sublet, encumbered or otherwise transferred any or all of its interest under the Lease and, during the term of the Loan, agrees to not assign, mortgage, sublet, encumber, or otherwise transfer any or all of its interest under the Lease without the prior written consent of Lender.

SUBORDINATION. Notwithstanding anything in the Lease to the contrary, the parties acknowledge and agree that the Lease and Lease Rights are and shall be subject and subordinate in right, interest and

lien, and for all purposes, to Lender's Lien, and to all renewals, modifications, consolidations, replacements, and extensions thereof, and to any subsequent lien of the Lender with which Lender's Lien may be spread or consolidated, to the full extent of the principal sum and all other amounts secured thereby and interest thereon. Tenant will not cause the Lease to be subordinated to any interests other than those held by or made for the benefit of Lender, and its successors and assigns, without the prior written consent of Lender.

NON-DISTURBANCE. So long as the Lease is in full force and effect and Tenant is not in default under the Lease beyond any applicable cure period, Lender shall not name or join Tenant as a defendant in any exercise of Lender's rights and remedies arising upon a default of the Loan under the Note and/or under Lender's Lien unless applicable law requires Tenant to be made a party thereto as a condition to proceeding against Landlord or pursuing such rights and remedies. In the latter case, Lender may join Tenant as a defendant in such action only for such purpose and not to terminate the Lease or otherwise adversely affect Tenant's rights under the Lease or this Agreement in such action. If the Lease has not been terminated, then, when Lender succeeds to the interest of Landlord, the Lender shall not terminate or disturb Tenant's possession of Tenant's premises under the Lease, except in accordance with the terms of the Lease and this Agreement.

ATTORNMEN T. If Lender shall succeed to the interest of the Landlord under the Lease, and the Lease shall not have expired or been terminated in accordance with the terms of the Lease or this Agreement, Tenant shall, from and after such event, attorn to Lender, all rights and obligations under the Lease to continue as though the interest of Landlord had not terminated. Such attornment shall be effective and self-operative without the execution of any further instrument on the part of the parties hereto. Tenant agrees, however, to execute and deliver at any time and from time to time, upon the request of Lender, any instrument or certificate which, in the sole judgment of Lender, may be necessary or appropriate in any such foreclosure proceeding or otherwise to evidence such attornment.

NO LIABILITY FOR LENDER. Lender in the event of attornment shall have the same remedies in the event of any default by Tenant (beyond any period given Tenant to cure such default) in the payment of annual base rent or additional rent or in the performance of any of the terms, covenants, and conditions of the Lease on Tenant's part to be performed that are available to Landlord under the Lease. Tenant shall have the same remedies against Lender for the breach of an agreement contained in the Lease that Tenant might have had against Landlord if Lender had not succeeded to the interest of Landlord; provided, however, that Lender shall not be:

- (A) Liable for any act or omission of or any claims against any prior landlord, including Landlord; or
- (B) Subject to any offsets or defenses which Tenant might have against any prior landlord, including Landlord; or
- (C) Bound by any rent or additional rent which Tenant might have paid for more than the current month to any prior landlord, including Landlord; or
- (D) Bound by any amendment or modification of the Lease, or waiver of any of its terms, made without its consent; or
- (E) Liable for any sum that any prior landlord, including Landlord, owed to Tenant, including without limitation any security deposit, unless the amount owed was actually delivered to Lender; or
- (F) Bound by any surrender, cancellation, or termination of the Lease, in whole or in part, agreed upon between Landlord and Tenant; or
- (G) Liable for any construction obligation of any prior landlord, including Landlord; or
- (H) Liable for any breach of representation or warranty of any prior landlord, including Landlord.

NEW LEASE. If Lender shall succeed to the interest of the Landlord under the Lease, upon the written request of Lender to Tenant, Tenant shall execute and deliver to Lender a lease of the Real Property upon the same terms and conditions as the Lease between Landlord and Tenant, which lease shall cover any unexpired term of the Lease existing prior to such transfer.

ACKNOWLEDGMENT AND AGREEMENT BY LANDLORD. Landlord, as landlord under the Lease, acknowledges and agrees for itself and its heirs, successors and assigns to each of the following:

(A) This Agreement does not in any way release Landlord from its obligations to comply with the terms, provisions, conditions, covenants, agreements and clauses of the Note, Lender's Lien or any other documents executed in connection with the Loan.

(B) In the event of a default under the Note, or any of the other documents executed in connection with the Loan, Landlord hereby consents to Tenant's attornment to Lender and, upon such event, Tenant shall pay all rent and all other sums due under the Lease to Lender as provided in the Lease.

UNLAWFUL USE, MEDICAL MARIJUANA, CONTROLLED SUBSTANCES AND PROHIBITED ACTIVITIES. Tenant shall not use or occupy or permit the use or occupancy of the Property in any manner that would be a violation of federal, state or local law or regulation, regardless of whether such use or occupancy is lawful under any conflicting law, including without limitation any law relating to the use, sale, possession, cultivation manufacture, distribution or marketing of any controlled substances or other contraband or any law relating to the medicinal use or distribution of marijuana.

DOCUMENT IMAGING. Lender shall be entitled, in its sole discretion, to image or make copies of all or any selection of the agreements, instruments, documents, and items and records governing, arising from or relating to any of Borrower's loans, including, without limitation, this document and the Related Documents, and Lender may destroy or archive the paper originals. The parties hereto (i) waive any right to insist or require that Lender produce paper originals, (ii) agree that such images shall be accorded the same force and effect as the paper originals, (iii) agree that Lender is entitled to use such images in lieu of destroyed or archived originals for any purpose, including as admissible evidence in any demand, presentment or other proceedings, and (iv) further agree that any executed facsimile (faxed), scanned, or other imaged copy of this document or any Related Document shall be deemed to be of the same force and effect as the original manually executed document.

MISCELLANEOUS PROVISIONS. The following miscellaneous provisions are a part of this Agreement:

Amendments. This Agreement constitutes the entire understanding and agreement of the parties as to the matters set forth in this Agreement. No alteration of or amendment to this Agreement shall be effective unless given in writing and signed by the party or parties sought to be charged or bound by the alteration or amendment.

Attorneys' Fees; Expenses. If Lender institutes any suit or action to enforce any of the terms of this Agreement, Lender shall be entitled to recover such sum as the court may adjudge reasonable as attorneys' fees at trial and upon any appeal. Whether or not any court action is involved, and to the extent not prohibited by law, all reasonable expenses Lender incurs that in Lender's opinion are necessary at any time for the protection of its interest or the enforcement of its rights shall become a part of the Indebtedness payable on demand and shall bear interest at the Note rate from the date of the expenditure until repaid. Expenses covered by this paragraph include, without limitation, however subject to any limits under applicable law, Lender's reasonable attorneys' fees and Lender's legal expenses, whether or not there is a lawsuit, including reasonable attorneys' fees and expenses for bankruptcy proceedings (including efforts to modify or vacate any automatic stay or injunction), appeals, and any anticipated post-judgment collection services, the cost of searching records, obtaining title reports (including foreclosure reports), surveyors' reports, and appraisal fees and title insurance, to the extent permitted by applicable law. Landlord also will pay any court costs, in addition to all other sums provided by law.

Authority. Any person who signs this Agreement on behalf of Landlord and Tenant represents and warrants that he or she has authority to execute this Agreement.

Caption Headings. Caption headings in this Agreement are for convenience purposes only and are not to be used to interpret or define the provisions of this Agreement.

Counterparts. This Agreement may be executed in multiple counterparts, each of which, when so

executed, shall be deemed an original, but all such counterparts, taken together, shall constitute one and the same Agreement.

Governing Law. This Agreement will be governed by federal law applicable to Lender and, to the extent not preempted by federal law, the laws of the State of Utah without regard to its conflicts of law provisions. This Agreement has been accepted by Lender in the State of Utah.

Choice of Venue. If there is a lawsuit, Landlord agrees upon Lender's request to submit to the jurisdiction of the courts of Salt Lake County, State of Utah.

Notices. Any notice required to be given under this Agreement shall be given in writing, and, shall be effective when actually delivered, when actually received by telefacsimile (unless otherwise required by law), when deposited with a nationally recognized overnight courier, or if mailed, when deposited in the United States mail, as first class, certified or registered mail postage prepaid, directed to the addresses shown near the beginning of this Agreement. Any party may change its address for notices under this Agreement by giving formal written notice to the other parties, specifying that the purpose of the notice is to change the party's address.

No Waiver by Lender. Lender shall not be deemed to have waived any rights under this Agreement unless such waiver is given in writing and signed by Lender. No delay or omission on the part of Lender in exercising any right shall operate as a waiver of such right or any other right. A waiver by Lender of a provision of this Agreement shall not prejudice or constitute a waiver of Lender's right otherwise to demand strict compliance with that provision or any other provision of this Agreement. No prior waiver by Lender, nor any course of dealing among Lender, Landlord, and Tenant shall constitute a waiver of any of Lender's rights or of any of Landlord's and/or Tenant's obligations as to any future transactions. Whenever the consent of Lender is required under this Agreement, the granting of such consent by Lender in any instance shall not constitute continuing consent to subsequent instances where such consent is required and in all cases such consent may be granted or withheld in the sole discretion of Lender.

Severability. If a court of competent jurisdiction finds any provision of this Agreement to be illegal, invalid, or unenforceable as to any circumstance, that finding shall not make the offending provision illegal, invalid, or unenforceable as to any other circumstance. If feasible, the offending provision shall be considered modified so that it becomes legal, valid and enforceable. If the offending provision cannot be so modified, it shall be considered deleted from this Agreement. Unless otherwise required by law, the illegality, invalidity, or unenforceability of any provision of this Agreement shall not affect the legality, validity or enforceability of any other provision of this Agreement.

Successors. This Agreement shall extend to and bind the respective heirs, personal representatives, successors and assigns of the parties to this Agreement.

EACH PARTY TO THIS AGREEMENT ACKNOWLEDGES HAVING READ ALL THE PROVISIONS OF THIS AGREEMENT, AND EACH PARTY AGREES TO ITS TERMS. THIS AGREEMENT IS DATED JANUARY 5, 2018.

LANDLORD:

MARKET STREET COTTONWOODS, L.L.C., A UTAH LIMITED LIABILITY COMPANY

By: [Signature]
Thomas L. Guinney, Manager of Market Street Cottonwoods, L.L.C., a Utah limited liability company

LENDER:

ZB, N.A. DBA ZIONS FIRST NATIONAL BANK

X [Signature]
Authorized Officer

TENANT:

GASTRONOMY, INC., A UTAH CORPORATION

By: [Signature]
Thomas L. Guinney, President of Gastronomy, Inc., a Utah corporation

LIMITED LIABILITY COMPANY ACKNOWLEDGMENT

STATE OF Utah)


)
SS

COUNTY OF Salt Lake)

On this 5th day of January, 20 18, before me, the undersigned Notary Public, personally appeared **Thomas L. Guinney, Manager of Market Street Cottonwoods, L.L.C., a Utah limited liability company**, and known to me to be a member or designated agent of the limited liability company that executed the Subordination, Non-Disturbance and Attornment Agreement and acknowledged the Agreement to be the free and voluntary act and deed of the limited liability company, by authority of statute, its articles of organization or its operating agreement, for the uses and purposes therein mentioned, and on oath stated that he or she is authorized to execute this Agreement and in fact executed the Agreement on behalf of the limited liability company.

By [Signature]

Residing at Salt Lake



Notary Public in and for the State
of Utah

My commission
expires 5-29-2019

LENDER ACKNOWLEDGMENT

STATE OF Utah

)
)
SS
)


COUNTY OF Salt Lake

On this 5th day of January, 20 18, before me, the undersigned Notary Public, personally appeared Scott Bramhall and known to me to be the Senior vice president, authorized agent for **ZB, N.A. dba Zions First National Bank** that executed the within and foregoing instrument and acknowledged said instrument to be the free and voluntary act and deed of **ZB, N.A. dba Zions First National Bank**, duly authorized by **ZB, N.A. dba Zions First National Bank** through its board of directors or otherwise, for the uses and purposes therein mentioned, and on oath stated that he or she is authorized to execute this said instrument and in fact executed this said instrument on behalf of **ZB, N.A. dba Zions First National Bank**.

By [Signature]

Residing
at Salt Lake

Notary Public in and for the State of Utah
AMUEL JENSEN
NOTARY PUBLIC-STATE OF UTAH
COMMISSION# 683797
COMM. EXP. 05-29-2019



My commission
expires 5-29-2019

CORPORATE ACKNOWLEDGMENT

STATE OF Utah

)
)
SS
)

COUNTY OF Salt Lake


On this 5th day of January, 20 18, before me, the undersigned Notary Public, personally appeared **Thomas L. Guinney, President of Gastronomy, Inc., a Utah corporation**, and known to me to be an authorized agent of the corporation that executed the Subordination, Non-Disturbance and Attornment Agreement and acknowledged the Agreement to be the free and voluntary act and deed of the corporation, by authority of its Bylaws or by resolution of its board of directors, for the uses and purposes therein mentioned, and on oath stated that he or she is authorized to execute this Agreement and in fact executed the Agreement on behalf of the corporation.

By *[Signature]*

Residing at *Salt Lake*

Notary Public in and for the State of *Utah*

My commission expires *5-29-2019*



LaserPro, Ver. 17.2.0.019 Copr. D+H USA Corporation 1997, 2017. All Rights Reserved. -
UT C:\COMML\FILPL\G216.FC TR-200513 PR-OORE (M)

Exhibit A
to
Subordination, Non-Disturbance and Attornment Agreement
Real Property Legal Description

The Land referred to herein below is situated in the County of Salt Lake, State of Utah, and is described as follows:

Parcel 1: (22-23-178-012 & 013)

BEGINNING at a point which is North 00°08'51" East 540.34 feet along the section line and East 1725.01 feet from the West quarter corner of Section 23, Township 2 South, Range 1 East, Salt Lake Base and Meridian, said point being on the Northerly line of the land conveyed to Blue Cross and Blue Shield of Utah, a Utah corporation, in that certain Special Warranty Deed recorded January 17, 1996, as Entry No. 6259077, in Book 7311, at Page 849, of the official records of the Salt Lake County Recorder; and running thence North 52°29'23" East 86.73 feet; thence North 79°12'42" East 119.00 feet; thence North 57°53'55" East 100.26 feet to a point on the centerline of Big Cottonwood Creek; thence along said centerline the following five (5) courses: South 10°59'32" East 138.07 feet, South 20°59'32" East 62.73 feet, South 50°00'00" East 95.00 feet, South 60°00'00" East 32.21 feet, and South 49°55'31" East 50.66 feet; thence leaving said Creek centerline South 42°42'26" West 164.67 feet to a point on the centerline of Cottonwood Parkway (a private road), said centerline being the Northerly line of the aforementioned Blue Cross and Blue Shield of Utah property; thence along said centerline of said Cottonwood Parkway the following three (3) courses: North 77°30'44" West 27.42 feet to a point on a 330.00 foot radius curve to the right (radius bears North 12°29'16" East); thence along said curve 230.39 feet; thence North 37°30'37" West 213.48 feet to the point of BEGINNING.

Parcel 1A:

A perpetual, nonexclusive right of way and easement for vehicular and pedestrian ingress and egress on, over and across those areas designed for such use located on the Vehicular and Pedestrian Areas (as defined in the Cottonwood Declaration) and the land in Salt Lake County, Utah, described as follows:

BEGINNING at a point which is North 0°08'51" East along the Section line 447.50 feet and South 89°49'13" East 50.00 feet from the West quarter corner of Section 23, Township 2 South, Range 1 East, Salt Lake Base and Meridian; and running thence North 0°08'51" East 71.00 feet; thence South 89°49'13" East 669.22 feet; thence North 0°10'47" East 12.00 feet to a point of a 787.50 foot radius curve to the left, the chord of which bears North 72°37'45" East; thence Easterly along the arc of said curve and through a central angle of 35°06'03" a distance of 482.44 feet to a point of tangency; thence North 55°04'44" East 161.13 feet to a point of a 257.50 foot radius curve to the right, the chord of which bears South 81°12'57" East; thence easterly along the arc of said curve and through a central angle of 87°24'39" a distance of 392.84 feet to a point of tangency; thence South 37°30'37" East 388.28 feet to a point of a 282.50 foot radius curve to the left, the chord of which bears South 57°30'40" East; thence Southeasterly along the arc of said curve and through a central angle of 40°00'07" a distance of 197.23 feet to a point of tangency; thence South 77°30'44" East 203.08 feet; thence South 35°38'28" East 52.78 feet to the West right of way line of 3000 East Street; thence South 12°27'22" West along said West line 71.77 feet; thence North 77°30'44" West 147.86 feet to a point of a 693.16 foot radius curve to the right, the chord of which bears North 71°09'19" West; thence Northwesterly along the arc of said curve through a central angle of 13°28'28" a distance of 163.01 feet to a point of a compound curve to the right, the radius point of which is North 22°43'23" East 377.50 feet; thence northwesterly along the arc of said curve and through a central angle of 29°46' a distance of 196.12 feet to a point of tangency; thence North 37°30'37" West 388.28 feet to a point of a 162.50 foot radius curve to the left, the chord of which bears North 81°12'57" West; thence Westerly along the arc of said curve and through a central angle of 87°24'39" a distance of 247.91 feet to a point of tangency; thence South 55°04'44" West 161.13 feet to a point of a 882.50 foot radius curve to the right, the chord of which bears South 72°37'45" West; thence Westerly along the arc of said curve and through a central angle of 35°06'03" a distance of 540.64 feet to a point of tangency; thence North 89°49'13" West 441.91 feet; thence North 0°10'47" East 12.00 feet; thence North 89°49'13" West 227.27 feet to the point of BEGINNING.

Parcel 1B:

A perpetual, non-exclusive right of way and easement for the laying, construction, installation, operation, inspection, servicing, maintenance, repair, removal, alteration, enlargement, relocation and replacement of underground utility pipes, lines, wires, conduits and related facilities (including, without limitation, any underground Common Utility Facilities [as defined in the Cottonwood Declaration] and, whether or not the same are part of the Common Utility Facilities, underground pipes, lines, wires, conduits and related facilities for electricity, natural gas, other fuels or power sources, telephone, sewage, storm drainage and all types of water) under, through and across the land in Salt Lake County, Utah, described as follows:

BEGINNING at the West quarter corner of Section 23, Township 2 South, Range 1 East, Salt Lake Base and Meridian, and running thence North 0°08'51" East along the section line 908.56 feet to the South right of way line of I-215; thence North 89°04'36" East along said South line 50.01 feet; thence South 0°08'51" West 391.02 feet; thence South 89°49'13" East 669.22 feet; thence North 0°10'47" East 12.00 feet to a point of a 787.50 foot radius curve to the left, the chord of which bears North 72°37'45" East; thence Northeasterly along the arc of said curve and through a central angle of 35°06'03" a distance of 482.44 feet to a point of tangency; thence North 55°04'44" East 161.13 feet to a point of a 257.50 foot radius curve to the right, the chord of which bears South 81°12'57" East; thence Easterly along the arc of said curve and through a central angle of 87°24'39" a distance of 392.84 feet to a point of tangency; thence South 37°30'37" East 388.28 feet to a point of a 282.50 foot radius curve to the left, the chord of which bears South 57°30'40" East; thence Southeasterly along the arc of said curve and through a central angle of 40°00'07" a distance of 197.23 feet to a point of tangency; thence South 77°30'44" East 203.08 feet; thence South 35°38'28" East 52.78 feet to the West right of way line of 3000 East Street; thence South 12°27'22" West along said West line 71.77 feet; thence North 77°30'44" West 147.86 feet to a point of a 693.16 foot radius curve to the right, the chord of which bears North 71°09'19" West; thence Northwesterly along the arc of said curve and through a central angle of 13°28'28" a distance of 163.01 feet to a point of a compound curve to the right, the radius point of which is North 22°43'23" East 377.50 feet; thence Northwesterly along the arc of said curve and through a central angle of 29°46' a distance of 196.12 feet to a point of tangency; thence North 37°30'37" West 388.28 feet to a point of a 162.50 foot radius curve to the left, the chord of which bears North 81°12'57" West; thence Northwesterly along the arc of said curve and through a central angle of 87°24'39" a distance of 247.91 feet to a point of tangency; thence South 55°04'44" West 161.13 feet to a point of a 882.50 foot radius curve to the right, the chord of which bears South 72°37'45" West; thence Westerly along the arc of said curve and through a central angle of 35°06'03" a distance of 540.64 feet to a point of tangency; thence North 89°49'13" West 441.91 feet; thence North 0°10'47" East 12.00 feet; thence North 89°49'13" West 227.27 feet; thence South 0°08'51" West 397.34 feet; thence East 765.84 feet; thence South 0°18'29" East 50.00 feet to the North line of Mill Hollow Estates Plat "F"; thence West along said North line 816.24 feet to the point of BEGINNING.

Parcel 2: (22-23-179-009)

Lot 2, Cottonwood Corporate Center Subdivision, according to the Plat thereof recorded in the records of the Salt Lake County Recorder.

Tax ID / Parcel No. 22-23-178-012& 22-23-178-013 22-23-179-009