

6191352
10/17/95 1:27 PM 1177.00
NANCY WORKMAN
RECORDER, SALT LAKE COUNTY, UTAH
SL CITY - RECORDER
REC BY: B GRAY DEPUTY - WI

STATE OF UTAH,
City and County of Salt Lake,


} ss.

I, ... Christine Meeker ... Chief Deputy ..., City Recorder of Salt Lake City, Utah, do hereby
certify that the attached document is a full, true and correct copy of ... Resolution 84 of 1995,
Creating Lighting Districe No. 2.

6191352

passed by City Council/Executive Action of Salt Lake City, Utah, ... October 10, ... 1995.
as appears of record in my office.

IN WITNESS WHEREOF, I have hereunto set my hand and affixed the corporate seal of said City,
this ... day of ... October ... 1995.



Christine Meeker
Chief Deputy City Recorder

BK7250PG0444

RESOLUTION NO. 84 OF 1995

A RESOLUTION TO CREATE SALT LAKE CITY, UTAH LIGHTING DISTRICT NO. 2, AS DESCRIBED IN THE NOTICE OF INTENTION, AS AMENDED, CONCERNING THE DISTRICT; AUTHORIZING THE CITY OFFICIALS TO PROCEED TO MAKE IMPROVEMENTS AS SET FORTH IN THE NOTICE OF INTENTION TO CREATE AND OPERATE THE DISTRICT; AND RELATED MATTERS.

BE IT RESOLVED BY THE City Council (the "Council") of Salt Lake City, Utah as follows:


Section 1. Having considered written and oral protests and comments, the Council has determined it will be in the best interest of Salt Lake City (the "City") to maintain and operate the street lighting facilities identified and described in the Notice of Intention, as amended, (collectively, the "Notice of Intention") for the Salt Lake City, Utah Lighting District No. 2 (the "District") but reserves the right to consider protests which have been filed and further places the issue on the Council Agenda for final consideration no later than November 14, 1995.

Section 2. The lighting facility operations proposed and described in the Notice of Intention are hereby authorized and the District is hereby created to construct, maintain and operate these improvements.

Section 4. The area included within the District is described in the Notice of Intention. The legal description or tax identification numbers of the included properties are more fully set forth in Exhibit "A" attached hereto.

Section 5. As required by law, the City Transportation Engineer is hereby authorized and directed to file a copy of the Notice of Intention, the Amendment to the Notice of Intention and this Resolution creating the District as finally approved, together with a list of properties proposed to be assessed, described by tax identification number and legal description in the Salt Lake County Recorder's office within five days from the date hereof.

ADOPTED AND APPROVED this 10th day of October 1995.


Chair

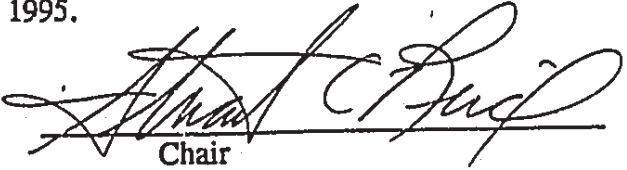
ATTEST:


Deputy City Recorder




PRESENTATION TO THE MAYOR

The foregoing resolution was presented to the Mayor for her approval or disapproval on the 10th day of October, 1995.


Chair

MAYOR'S APPROVAL OR DISAPPROVAL

The foregoing resolution is hereby approved this 10th day of October, 1995.


Mayor



NOTICE OF INTENTION

PUBLIC NOTICE IS HEREBY GIVEN that on the 8th day of August 1995, the City Council of Salt Lake City, Utah, adopted a resolution declaring its intention to create a special improvement district to be known as Salt Lake City, Utah Lighting District No. 2 (the "District"). It is the intention of the City Council to operate, maintain, patrol and power lighting improvements within the District and to levy special assessments as provided in Title 17A, Chapter 3, Part 3, Utah Code Annotated 1953, as amended, or the real estate lying within the District for the benefit of which such assessments are to be expended in the maintenance of such improvements.

DESCRIPTION OF DISTRICT AND ESTIMATED COSTS AND ASSESSMENTS

The District will be located within areas and boundaries described in the resolution of August 8, 1995. The resolution, maps and other information about the District are available for examination in the offices of the Salt Lake City Division of Transportation, 333 South 200 East, Salt Lake City, Utah 84111. The streets and areas to be included within the District and the estimated costs to be assessed for the first year of operation of the District (the "Estimated Annual Costs") are set out below. The actual assessments may vary from these estimates. Estimated Annual Costs will be calculated by application of a formula (the "Cost Formula") which shall include cost increments for the estimated energy costs and estimated operation and maintenance expenses for the coming year, an adjustment derived from a comparison of past estimated operation and maintenance costs with actual operation and maintenance costs experienced for the previous three year period of time for the 1995 assessment and the previous one year period of time for annual assessments subsequent to 1995, plus an amount to be set aside in a reserve for extraordinary maintenance. Except where otherwise indicated, all cost estimates shown are for a one year period.

EXTENSION NO. 2F

STREETS:

Main Street - Both sides, South Temple to 5th South Street.

BOUNDARIES:

North - South Temple Street
South - 5th South Street
West - West Temple Street
East - State Street

ESTIMATED ANNUAL COSTS:

Front feet of abutting property	6,235.73
Total estimated cost	\$25,259.07
Total estimated cost per front foot	\$4.0501
Estimated cost of City's portion	\$6,314.77
City's estimated cost per front foot	\$1.0125
Estimated cost of abutter's portion	\$18,044.30
Abutter's estimated first year cost per front foot	\$3.0376

FIRST YEAR SERVICE PERIOD: November 30, 1995 to November 29, 1996

EXTENSION NO. 7K

STREETS: 300 South Street - West Temple to Main Street & State Street to 200 East

BOUNDARIES:

North - 200 South Street
South - 400 South Street
West - West Temple Street
East - 200 East Street

ESTIMATED ANNUAL COSTS:

Front feet of abutting property	2309.08
Total estimated cost	\$30,246.03
Total estimated cost per front foot	\$13.0987
Estimated cost of City's portion	\$7,561.51
City's estimated cost per front foot	\$3.2747
Estimated cost of abutter's portion	\$22,684.52
Abutter's estimated first year cost per front foot	\$9.8240

FIRST YEAR SERVICE PERIOD: November 30, 1995 to November 29, 1996

EXTENSION NO. 8K

STREETS: 400 South Street - Main Street to State Street

BOUNDARIES:

North - 300 South Street
South - 500 South Street
West - Main Street
East - State Street

ESTIMATED ANNUAL COSTS:

Front feet of abutting property	032.38
Total estimated cost	\$18,207.82
Total estimated cost per front foot	\$17.4788
Estimated cost of City's portion	\$4,074.45
City's estimated cost per front foot	\$4.3899
Estimated cost of abutter's portion	\$12,223.37
Abutter's estimated first year cost per front foot	\$13.1099

FIRST YEAR SERVICE PERIOD: November 30, 1995 to November 29, 1996

EXTENSION NO. 31G

STREETS: 900 North street - south side - 800 West to a point 114.5 feet west of American Beauty Drive. Eclipse Way - both sides - Victoria V Way to American Beauty Drive. Sterling Drive - south side - Poinsettia Drive to 1100 West. Sterling Drive - north side - Poinsettia Drive to a point 449.71 feet west of American Beauty Drive. San Fernando Drive - both sides - Lafayette Drive to 1100 West. Lebanon Drive - both sides - Sterling Drive to American Beauty Drive.

BK7250PC0447

*800 North Street - both sides - 800 West to Poinsettia Drive.
 Telesman Drive - both sides - 700 North to 1100 West.
 MacFarland Drive - both sides - Poinsettia Drive to Lafayette Drive.
 Pinocchio Drive - both sides - Poinsettia Drive to American Beauty Drive.
 700 North Street - north side - 800 West to 1100 West.
 800 West Street - west side - 700 North to 800 North.
 Poinsettia Drive - both sides - 700 North to 800 North.
 Victoria Way - both sides - 700 North to 800 North.
 American Beauty Drive - both sides - 700 North to 800 North.
 Nocturno Drive - both sides - MacFarland Drive to Sterling Drive.
 Lafayette Drive - both sides - 700 North to Sterling Drive.
 1100 West Street - east side - 700 North to Sterling Drive.
 1100 West Street - west side - north 352.35 feet from 800 North Street.

BOUNDARIES:

North - north side of 800 North Street
 West - Oakley Street
 South - south side of 700 North Street
 East - east side of 800 West Street

ESTIMATED ANNUAL COSTS:

Front feet of abutting property	
Total estimated cost	22,421.24
Total estimated cost per front foot	\$22,558.30
Estimated cost of City's portion	\$1,008.1
City's estimated cost per front foot	\$5,839.57
Estimated cost of abutter's portion	\$0.2515
Abutter's estimated first year cost per front foot	\$18,918.73

FIRST YEAR SERVICE PERIOD: November 30, 1995 to November 29, 1998

EXTENSION NO. 32G

STREETS: 1200 West Street - east side, north 515.87 feet from 800 North Street.

BOUNDARIES:

North - Lafayette Drive
 West - Oakley Street
 South - Girard Avenue
 East - Rambler Drive

ESTIMATED ANNUAL COSTS:

Front feet of abutting property	
Total estimated cost	767.05
Total estimated cost per front foot	\$276.80
Estimated cost of City's portion	\$0.3648
City's estimated cost per front foot	\$89.95
Estimated cost of abutter's portion	\$0.0912
Abutter's estimated first year cost per front foot	\$208.85
FIRST YEAR SERVICE PERIOD: November 30, 1995 to November 29, 1998	\$0.2738

EXTENSION NO. 46F

STREETS: State Street - South Temple to 400 South Street

BOUNDARIES:

North - South Temple Street
 West - Main Street
 South - 400 South Street
 East - 200 East Street

ESTIMATED ANNUAL COSTS:

Front feet of abutting property	
Total estimated cost	4,480.48
Total estimated cost per front foot	\$35,105.08
Estimated cost of City's portion	\$7,835.1
City's estimated cost per front foot	\$8,776.28
Estimated cost of abutter's portion	\$1,089
Abutter's estimated first year cost per front foot	\$26,328.80
FIRST YEAR SERVICE PERIOD: November 30, 1995 to November 29, 1998	\$5.8783

EXTENSION NO. 51E

STREETS: Beacon Drive - both sides - from Wasatch Drive to Kensington Avenue.
 Kensington Avenue - both sides - from Wasatch Drive to Indian Hills Circle and Uta Drive.
 Indian Hills Circle - both sides - northerly from Kensington Avenue and Uta Drive.
 Indian Hills Drive - both sides - from Kensington Avenue to Uta Drive.
 Uta Drive - both sides - from Kensington Avenue to Eagle Way.
 Eagle Way - both sides - from Uta Drive to Comanche Drive.
 Skyline Drive - both sides - from Wasatch Drive to Eagle Way.
 Cherokee Circle - both sides - northerly from Skyline Drive.
 Hiawatha Circle - both sides - northerly from Skyline Drive.
 Apache Circle - both sides - northerly from Eagle Way.
 Comanche Drive - both sides - from Skyline Drive easterly to City Limits.
 Comanche Circle - both sides - northerly from Comanche Drive.
 Mohawk Way - both sides - from Comanche Drive southerly to City Limits.

BOUNDARIES:

North - St. Mary's Hill Area
 West - Wasatch Drive
 South - City Limits (1700 South)
 East - City Limits (2800 East)

ESTIMATED ANNUAL COSTS:

BK7250PG0448

Front feet of abutting property
 Total estimated cost 17,572.28
 Total estimated cost per front foot 15,888.54
 Estimated cost of City's portion 50.9088
 City's estimated cost per front foot 3,892.38
 Estimated cost of abutter's portion 50.2272
 Abutter's estimated first year cost per front foot 11,977.16
 FIRST YEAR SERVICE PERIOD: November 30, 1995 to November 29, 1998 50.6816
EXTENSION NO. 53E

STREETS: Princeton Avenue - both sides - 1800 to 1900 East Streets.
 BOUNDARIES:
 North - Harvard Avenue
 West - 1800 East Street
 South - Laird Avenue
 East - 1900 East Street

ESTIMATED ANNUAL COSTS:
 Front feet of abutting property
 Total estimated cost 1,180.0
 Total estimated cost per front foot 2,510.15
 Estimated cost of City's portion 52.1258
 City's estimated cost per front foot 3027.64
 Estimated cost of abutter's portion 50.5314
 Abutter's estimated first year cost per front foot 1,882.61
 FIRST YEAR SERVICE PERIOD: November 30, 1995 to November 29, 1995 1,5942

EXTENSION NO. 65E
 STREETS: 1820 South Street - Both sides from 289 feet west of 3730 West Street to 3480 West Street.
 1895 South Street - Both sides from 289 ft. west of 3800 West Street to 3480 West Street
 3730 West Street - Both sides from 3800 West Street to East Subdivision Boundary
 3800 West Street - Both sides from 1995 South Street to 1820 South Street
 3480 West Street - Both sides from 1895 South Street to 1820 South Street

BOUNDARIES:
 Centennial Industrial Park Phase 1 Supplemental Area.
ESTIMATED ANNUAL COSTS:
 Front feet of abutting property
 Total estimated cost 14,422.48
 Total estimated cost per front foot 19,064.45
 Estimated cost of City's portion 1,3219
 City's estimated cost per front foot 4,768.11
 Estimated cost of abutter's portion 50.3305
 Abutter's estimated first year cost per front foot 14,298.34
 FIRST YEAR SERVICE PERIOD: November 30, 1995 to November 29, 1995 50.8814

EXTENSION NO. 67C
 STREETS: 1400 West Street - both sides - from 1100 North Street to Goodwin Avenue.
 1300 West Street - both sides - from 1000 North Street to 1200 North Street.
 BOUNDARIES:
 North - 12th North Street
 West - Catherine Street
 South - 10th North Street
 East - Oakley Street

ESTIMATED ANNUAL COSTS:
 Front feet of abutting property
 Total estimated cost 2,872
 Total estimated cost per front foot 1,611.60
 Estimated cost of City's portion 50.6031
 City's estimated cost per front foot 402.60
 Estimated cost of abutter's portion 50.1508
 Abutter's estimated first year cost per front foot 1,208.70
 FIRST YEAR SERVICE PERIOD: November 30, 1995 to November 29, 1995 50.4523

EXTENSION NO. 72B
 STREETS: 300 West - west side - South Temple to 100 South
 100 South - north side - 300 West to 400 West
 400 West - east side - South Temple to 100 South
 South Temple - south side - 300 West to 400 West

BOUNDARIES:
 North - 100 South
 West - 400 West
 South - South Temple
 East - 300 West

ESTIMATED ANNUAL COSTS:
 Front feet of abutting property
 Total estimated cost 2,398.08
 Total estimated cost per front foot 22,105.10
 Estimated cost of City's portion 50.4507
 City's estimated cost per front foot 5,528.27
 Estimated cost of abutter's portion 32.3627
 Abutter's estimated first year cost per front foot 16,578.83
 FIRST YEAR SERVICE PERIOD: November 30, 1995 to November 29, 1998 57.0880

BK 7250 PG 0449

EXTENSION NO. 73B

STREETS: 400 West - east side - North Temple to South Temple
South Temple - north side - 300 West to 400 West

BOUNDARIES:

North - North Temple
West - 400 West
South - South Temple
East - 300 West

ESTIMATED ANNUAL COSTS:

Front feet of abutting property	1,230.18
Total estimated cost	\$11,228.30
Total estimated cost per front foot	\$9,127.4
Estimated cost of City's portion	\$2,807.07
City's estimated cost per front foot	\$2,281.8
Estimated cost of abutter's portion	\$8,421.23
Abutter's estimated first year cost per front foot	\$6,845.8

FIRST YEAR SERVICE PERIOD: November 30, 1995 to November 29, 1998

EXTENSION NO. 74B

STREETS: Bonnewell Street, 1500 East to Michigan/Diostal Avenue.

BOUNDARIES:

North - Michigan Avenue
West - 1500 East
South - Yale Avenue
East - Yale Crest Avenue

ESTIMATED ANNUAL COSTS:

Front feet of abutting property	1,783.25
Total estimated cost	\$1,538.25
Total estimated cost per front foot	\$852.16
Estimated cost of City's portion	\$384.06
City's estimated cost per front foot	\$0.2154
Estimated cost of abutter's portion	\$1,152.19
Abutter's estimated first year cost per front foot	\$0.6461

FIRST YEAR SERVICE PERIOD: November 30, 1995 to November 29, 1995

INTENDED IMPROVEMENTS AND BENEFITS

The improvements and benefits shall consist of operating, maintaining, patrolling, and providing power to street lights located within Salt Lake City Lighting District No. 2 as described above. The Estimated Annual Costs for the Extensions were calculated by application and use of the Cost Formula defined above.

BASIS FOR ASSESSMENT

It is proposed to levy assessments on property in the District to pay all or a portion of the Estimated Annual Costs according to the benefits derived by each property by levying assessments annually on all property in the District according to front footage. Estimated Annual Costs, calculated by use of the Cost Formula, include, among other things, power costs, patrolling, a reserve for extraordinary maintenance, any other operation and maintenance expenses, any debt or credit balances carried forward from previous charges and expenses for lighting and administrative costs. The total estimated cost of all services for the first year of the District is \$203,771.47 as determined by the City Transportation Engineer, of which the City's portion is estimated to be \$50,944.84 and the remainder is to be paid as estimated above by an assessment to be levied upon property fronting or abutting upon or adjacent to the system to be serviced, or which may be affected by or specifically benefitted by any of such services. If the actual cost of the service exceeds the estimated cost, the governing body shall nevertheless have the right to levy assessments in excess of the estimated cost.

Annual assessments shall be payable on the effective date of the annual assessment ordinance, with interest on any delinquent assessment at the rate allowed by Utah statute, until paid. The whole or any part of the assessment may be paid without interest within 15 days (the "Cash Payment Period") after the ordinance levying the assessment becomes effective. Future assessments based upon the Cost Formula may be adjusted to reflect changes in operation and maintenance costs and any balances or deficits resulting from the previous year's operations.

TIME FOR FILING PROTESTS

To be counted as a protest against the District, all protests or objections to the lighting services or the creation of the District, the use of the Cost Formula in calculating the first and also subsequent Annual Assessments or the carrying out of all other matters set out in the Notice of Intention, **MUST BE IN WRITING**, signed by the owners of the property affected or benefitted by such services, describing or otherwise identifying said property and its front footage. Although future public hearings may be held in connection with significant changes in Annual Assessments, it is not currently anticipated that such hearings will be necessary.

WRITTEN PROTESTS MUST BE FILED IN THE OFFICE OF THE SALT LAKE CITY RECORDER, ROOM 416, CITY & COUNTY BUILDING, ON OR BEFORE 5:00 o'clock p.m. on September 13, 1995. Thereafter at 8:00 p.m., on September 13, 1995, the City Council will meet at the City Council Chambers in the City & County Building to hear and consider any protests and objections to the creation of the special improvement district or any other matter relating thereto. The method for determining the number of written protests sufficient to defeat the District shall be according to front footage of properties subject to written protests compared with front footage of all properties in the District.

BY ORDER OF THE CITY COUNCIL OF SALT LAKE CITY, UTAH

/s/ Kondrick D. Cowley
City Recorder

-POOR COPY-
CO. RECORDED

BK 7250 PG 450

EXHIBIT "A"

AMENDMENT TO NOTICE OF INTENTION

On August 8, 1995 the Salt Lake City Council (the "Council") adopted Resolution No. 70 of 1995 (the "Original Resolution") in which the Council declared its intention to create Salt Lake City, Utah Lighting District No. 2 (the "District") and approved a form of notice of such intention (the "Notice of Intention"). As it became necessary to change certain dates in the Notice of Intention, the Council adopted a resolution on September 12, 1995 amending the Original Resolution and the Notice of Intention.


Public notice is hereby given that the Original Resolution and the Notice of Intention have been amended by changing the date of the deadline for filing of written protests to 3:00 p.m. on Tuesday, October 10, 1995 and the date and time of the public hearing for protests or comments concerning the District to Tuesday, October 10, 1995 at 6:00 p.m., or as soon thereafter as the matter can be heard. Written protests filed as a result of information in the Original Resolution or the Notice of Intention shall be considered valid unless withdrawn before the conclusion of the hearing on October 10, 1995. All other provisions of the Original Resolution and the Notice of Intention remain unchanged by the amendment of September 12, 1995.

BY ORDER OF THE CITY COUNCIL OF SALT LAKE CITY, UTAH

/s/ Kendrick D. Cowley
City Recorder

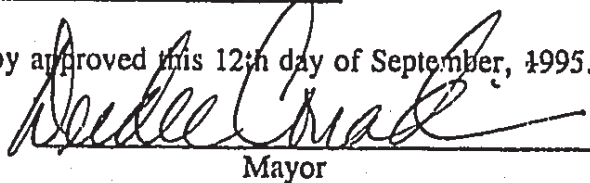
PRESENTATION TO THE MAYOR

The foregoing resolution was presented to the Mayor for her approval or disapproval on the 12th day of September, 1995.


Chair

MAYOR'S APPROVAL OR DISAPPROVAL

The foregoing resolution is hereby approved this 12th day of September, 1995.


Mayor

- 1 Property # = 15-01-227-030-0000 Prop Address = 2S MAIN AVE
COM NE COR LOT 8 BLK 76 PLAT A SLC SUR W 110 FT S 84 1/3 FT E 110 FT N 84 1/3 FT TO BEG 5618-1147 5618-1175 5638-1938,
1927
Owner info = DESERET TITLE HOLDING CORP ZIONS SECURITIES
Addr = 102 E SOCIAL HALL AVE SLC UT 84111-1504
- 2 Property # = 15-01-227-031-0000 Prop Address = 12S MAIN ST
COM 84 1/3 FT S OF NE COR LOT 8 BLK 76 PLAT A SLC SUR S 28 1/12 FT W 110 FT N 28 1/12 FT E 110 FT TO BEG
Owner info = TRIBE, ROYAL L. & ISAACSON, RICHARD A. CROSSROADSPLAZA ASSOC
Addr = 50 S MAIN ST SLC UT 84144-2015
- 3 Property # = 15-01-227-032-0000 Prop Address = 16S MAIN ST
COM 112 5/12 FT S FR NE COR LOT 8 BLK 76 PLAT A SLC SUR S 20 FT W 110 FT N 20 FT E 110 FT TO BEG
Owner info = TRIBE, ROYAL L. & ISAACSON, RICHARD A. CROSSROADS PLAZA ASSOC
Addr = 50 S MAIN ST SLC UT 84144-2015
- 4 Property # = 15-01-227-033-0000 Prop Address = 18S MAIN ST
BEG 132 5/12 FT S FR NE COR LOT 8 BLK 76 PLAT A SLC SUR S 20.53 FT W 110 FT N 20.53 FT E 110 FT TO BEG 6989-1414
6989-1414
Owner info = MECHAM, DONNA E; TR ET AL CROSSROADS PLAZA ASSOC.
Addr = 50 S MAIN ST SALT LAKE CITY UT 84144-0104
- 5 Property # = 15-01-227-040-0000 Prop Address = 42S MAIN ST
COM 3.58 FT S FR NE COR LOT 1 BLK 76 PLAT A SLC SUR S 29.96 FT W 145 FT N 29.96 FT E 145 FT TO BEG
Owner info = CROSSROADS PLAZA ASSOCIATES
Addr = 50 S MAIN ST SLC UT 84144-2015
- 6 Property # = 15-01-227-041-0000 Prop Address = 44S MAIN ST
BEG 33.54 FT S FR NE COR LOT 1, BLK 76 PLAT A SLC SUR: S 1.083 FT; W 145 FT; N 1.083 FT; E 145 FT TO BEG.
504-408,981-421, 1740-103, 4439-393 6103-0620 6103-0620
Owner info = CROSSROADS PLAZA ASSOCIATES
Addr = 50 S MAIN ST SLC UT 84144-2015
- 7 Property # = 15-01-227-042-0000 Prop Address = 46S MAIN ST
BEG 34.62 FT S FR NE COR LOT 1 BLK 76 PLAT A SLC SUR S 42.13 FT W 145 FT N 42.13 FT E 145 FT TO BEG. 4429-634 4439-393,
4749-1261 5672-0013 1740-103 5672-0013 1740-103
Owner info = ZINIK, VERNER H & DONA R CROSSROADS PLAZA ASSOC
Addr = 50 S MAIN ST SLC UT 84144-2015
- 8 Property # = 15-01-227-044-0000 Prop Address = 54S MAIN ST
BEG 162 FT 11 INS N FR SE COR LOT 1, BLK 76, PLAT A, SLC SUR W 145 FT; N 57 FT, 1 IN; E 145 FT; S 57 FT, 1 IN TO BEG.
Owner info = UTAH WOOLEN MILLS CROSSROADS PLZA ASSOC
Addr = 50 S MAIN ST SLC UT 84144-2015
- 9 Property # = 15-01-227-045-0000 Prop Address = 62S MAIN ST
COM 112.92 FT N OF THE SE COR LOT 1, BLK 76, PLAT A, SLC SUR N 50 FT; W 145 FT; S 50 FT; E 145 FT TO BEG. 4544-1243 THRU
1251
Owner info = CHRISTIANSEN ENTERPRISES CROSSROADS PLAZA ASSOC
Addr = 50 S MAIN ST SLC UT 84144-2015
- 10 Property # = 15-01-227-046-0000 Prop Address = 10W 100 S ST
BEG AT SE COR LOT 1, BLK 76, PLAT A, SLC SUR; N 62 FT 11 INS; W 130 FT; N 2 FT 1 INS; W 25.15 FT; S 65 FT; E 155.15
FT TO BEG 4670-0832
Owner info = CRANDALL, ROBERT E
Addr = 852 S LE GRAND ST SLC UT 84108-1316
- 11 Property # = 15-01-227-047-0000 Prop Address = 50S MAIN ST
BEG SW COR LOT 2, BLK 76, PLAT A, SLC SUR; N 660 FT; E 99 FT S 105 FT; E 41 FT; N 20.67 FT; E 14 FT; S 60.62 FT; E 110 FT
S 180.626 FT N OR L; W 145 FT; S 73.17 FT; E 145 FT; S 33.25 FT; W 145 FT; S 155 FT; W 10.15 FT; S 65 FT; W 108.85 FT TO
BEG. 5195-1203

BK7250PG0453

Owner Info = DESERET TITLE HOLDING CORPORATION CROSSROADS PLAZA ASSOC
Addr = 50 S MAIN ST SLC UT 84144-2015

- 12 Property # = 15-01-228-002-0000 Prop Address = 68S MAIN DR 1
UNIT 1, MC INTYRE BUILDING CONDM 2ND AMD 15.26% INT. 4740-1231 5485-2602 5500-2258 6038-2265 6163-2637 6406-2655
6406-2657
Owner info = HORIZON CAPITAL CORPORATION; ET AL KENT CHILD
Addr = 2799 ESTATES DR 1 PARK CITY UT 84060-0000
- 13 Property # = 15-01-228-003-0000 Prop Address = 68S MAIN DR 2
UNIT 2, MC INTYRE BUILDING CONDM 2ND AMD 10.97% INT. 4439-225, 4491-139 4740-1231, 5519-1797 5519-1799 5613-2374
5613-2378, 5658-1474 6038-1165 6406-2655 6406-2657 6406-2657
Owner info = HORIZON CAPITAL CORPORATION; ET AL RICHARD LEE
Addr = 2799 ESTATES DR 2 PARK CITY UT 84060-0000
- 14 Property # = 15-01-228-004-0000 Prop Address = 68S MAIN ST 3
UNIT 3, MC INTYRE BUILDING CONDM 2ND AMD 10.97% INT. 4537-899, 4740-1231 4818-763 6038-2265 6297-2370 6543-1015
6297-2370 6543-1015
Owner info = POWELL, ROGER K; ET AL
Addr = 68 S MAIN ST 3 SALT LAKE CITY UT 84101-1502
- 15 Property # = 15-01-228-005-0000 Prop Address = 68S MAIN ST 4
UNIT 4, MC INTYRE BUILDING CONDM 2ND AMD 10.97% INT. 4582-509, 4740-1231 6014-2470, 6046-819 6038-2265 6014-2469
6094-300 6046-0819
Owner info = SARGENT, MARY L; ET AL MARSH & SARGENT
Addr = 68 S MAIN ST 4 SLC UT 84101-1502
- 16 Property # = 15-01-228-006-0000 Prop Address = 68S MAIN ST 5
UNIT 5, MC INTYRE BUILDING CONDM 2ND AMD 10.97% INT. 4439-225, 4491-139, 4740-1231
Owner info = MC INTYRE, L T D MC INTYRE BLDG CONDM
Addr = 68 S MAIN ST 5 SALT LAKE CITY UT 84101-1502
- 17 Property # = 15-01-228-007-0000 Prop Address = 68S MAIN 6
UNIT 6, MC INTYRE BUILDING CONDM 2ND AMD 10.65% INT. 4543-1389 4740-1231 5591-2384 6038-2265 6599-2513 6881-2156
7067-803
Owner info = INVESTMENT SANCTUARY CORPORATION; ET AL
Addr = 202 W 400 S 6 SALT LAKE CTY U 84101-1828
- 18 Property # = 15-01-228-008-0000 Prop Address = 68S MAIN ST 7
UNIT 7, MC INTYRE BUILDING CONDM 2ND AMD 10.97% INT. 4543-1372 4740-1231 5516-1887 5521-1103
Owner info = MC INTYRE ASSOCIATES
Addr = 68 S MAIN ST 7 SLC UT 84101-1502
- 19 Property # = 15-01-228-009-0000 Prop Address = 68S MAIN ST 8
UNIT 8, MC INTYRE BUILDING CONDM 2ND AMD 10.97% INT. 4740-1231 5485-2608 5500-2258
Owner info = MCINTYRE ASSOCIATES
Addr = 68 S MAIN ST 8 SLC UT 84101-1502
- 20 Property # = 15-01-228-010-0000 Prop Address = 68S MAIN 9
UNIT 9, MC INTYRE BUILDING CONDM 2ND AMD 2.65% INT. 4491-139, 4740-1231 5256-395 6038-2265 6221-0202
6221-0202
Owner info = HUIR-ROBERTS CO INC
Addr = 0 PO BOX 328 9 SLC UT 84110-0328
- 21 Property # = 15-01-228-011-0000 Prop Address = 68S MAIN 10
UNIT 10, MC INTYRE BUILDING CONDM 2ND AMD 2.62% INT. 4740-1231, 5256-395 6038-2265 6221-0202
6221-0202
Owner info = HUIR-ROBERTS CO INC
Addr = 0 PO BOX 328 10 SLC UT 84110-0328

BK7250PG0454

- 22 Property # = 15-01-229-031-0000 Prop Address = 102S MAIN
COM AT NE COR LOT 6 BLK 69 PLAT A SLC SUR S 107.5 FT W 151 FT S 57.5 FT W 80 FT N 165 FT E 231 FT TO BEG
Owner info = ZIONS FIRST NATIONAL BANK ZIONS BANK #01
Addr = 0 PO BOX 30709 SLC UT 84130-0709
- 23 Property # = 15-01-229-032-0000 Prop Address = 116S MAIN
BEG N 39 FT FR SE COR LOT 6, BLK 69, PLAT A, SLC SUR; N 18.5 FT; W 151 FT; S 18.5 FT; E 151 FT TO BEG
Owner info = ZIONS FIRST NATIONAL BANK, N A ZIONS BANK #151
Addr = 0 PO BOX 30709 SLC UT 84130-0709
- 24 Property # = 15-01-229-033-0000 Prop Address = 118S MAIN
BEG 126 FT S FR NE COR LOT 6 BLK 69 PLAT A SLC SUR W 151 FT S 20 11/12 FT E 151 FT N 20 11/12 FT TO BEG LESS R OF W
Owner info = ZIONS FIRST NATIONAL BANK ZIONS BANK #151
Addr = 0 PO BOX 30709 SLC UT 84130-0709
- 25 Property # = 15-01-229-034-0000 Prop Address = 120S MAIN
BEG 146 FT 11 INS S OF NE COR LOT 6, BLK 69, PLAT A, SLC SUR S 16 FT 9 INS; W 132 FT; N 16 FT 9 INS; E 132 FT TO BEG.
4032-111.
Owner info = ZIONS FIRST NATIONAL BANK ZIONS BANK#151 ATT CONTROLLER
Addr = 0 PO BOX 30709 SLC UT 84130-0709
- 26 Property # = 15-01-229-035-0000 Prop Address = 122S MAIN DR
BEG 163 2/3 FT S FR NE COR LOT 6 BLK 69 PLAT A SLC SUR W 10 RDS S 19 2/3 FT E 10 RDS N 19 2/3 FT TO BEG LESS R OF W
4709-0176 5884-2280 5884-2282
Owner info = JOHNSON, GLEN K
Addr = 40 E DORCHESTER DR SLC UT 84103-2203
- 27 Property # = 15-01-229-036-0000 Prop Address = 124S MAIN
BEG 18 1/3 FT S FR NE COR LOT 7 BLK 69 PLAT A SLC SUR S 19 2/3 FT W 10 RDS N 19 2/3 FT E 10 RDS TO BEG LESS R OF W
Owner info = ZIONS FIRST NATIONAL BANK ZIONS BANK#151 ATT CONTROLLER
Addr = 0 PO BOX 30709 SLC UT 84130-0709
- 28 Property # = 15-01-229-041-0000 Prop Address = 156S MAIN ST
COM 21.75 FT N FR SE COR LOT 8, BLK 69, PLAT A, SLC SUR; W'LY 165 FT; N 25.95 FT; E 165 FT; S 26.58 FT TO BEG
Owner info = DAYNES MUSIC CO
Addr = 156 S MAIN ST SALT LAKE CITY UT 84101-1602
- 29 Property # = 15-01-229-051-0000 Prop Address = 160S MAIN
BEG SE COR LOT 8, BLK 69, PLAT A, SLC SUR; W 145 FT; N 22.38 FT; E 145 FT; S 21.75 FT TO BEG.
Owner info = SIR EDWARDS, INC & YOUNG, JOAN W
Addr = 0 PO BOX 2043 SLC UT 84110-0043
- 30 Property # = 15-01-229-055-0000 Prop Address = 136S MAIN BLVD
BEG S 17 FT FR NE COR OF LOT 8, BLK 69, PLAT A, SLC SUR; N 89°57'07" W 201.71 FT; N 0°05' E 7 FT; N 89°57'07" W 13.54
FT; N 0°05'20" E 10 FT; N 89°57'07" W 115.91 FT; N 0°08'24" E 77.5 FT; S 89°57'07" E 165.48 FT; N 0°04'07" E 49.5 FT; S
89°57'07" E 165.4 FT; S 144 FT TO BEG. 5421-2898 5507-0754 5507-0754
Owner info = KEARNS BUILDING JOINT VENTURE BILL BISBEE/HINES G INTEREST
Addr = 2800 POST OAK BLVD HOUSTON TX 77056-6106
- 31 Property # = 15-01-229-061-0000 Prop Address = 170S MAIN
BEG N 89°59'15" E 181.16 FT FR SW COR OF LOT 1, BLK 69, PLAT A, SLC SUR; N 0°00'01" E 51.12 FT; S 89°59'15" W 36.24 FT; N
0°00'01" E 49.42 FT; S 89°59'15" W 23.78 FT; N 0°00'01" E 35.22 FT; N 89°59'15" E 59.51 FT; N 0°00'01" E 15.47 FT; S
89°59'15" W 14.67 FT; N 0°00'01" E 14.7 FT; N 89°59'15" E 14.67 FT; N 0°00'01" E 19.77 FT; S 89° 47'37" E 6.29 FT; S
0°00'01" W 20.67 FT; N 89°59'15" E 145 FT; S 0°00'01" W 165 FT; S 89°59'15" W 150.78 FT TO BEG. 5931-1759
5931-1759
Owner info = AETNA LIFE INSURANCE COMPANY DELOITTE & TOUCHE LLP
Addr = 0 P O BOX 6383 PARSIPPANY NJ 07054-6383
- 32 Property # = 15-01-229-068-0000 Prop Address = 144S MAIN
BEG S 17 FT FR NE COR LOT 8, BLK 69, PLAT A, SLC SUR; N 89°57'07" W 202.13 FT; N 0°05' E 7 FT; N 89°57'07" W 12.87

FT; N 0°05'20" E 10 FT; N 89°57'07" W 116.13 FT; S 0°08'24" W 108.833 FT; S 89°57'07" E 115.5 FT; S 0°05'20" W 0.354 FT;
S 89°57'07" E 1.125 FT; S 0°05'20" W 7.479 FT; S 89° 57'07" E 62.25 FT; N 1.32 FT; E 1.95 FT; N 0°03'50" E 21.58 FT; S
89°46'09" E 150.53 FT; N 77.246 FT TO BEG. 4439-250 3820-456
Owner info = HOWA CONSTRUCTION INC; ET AL
Addr = 663 W 100 S SLC UT 84104-1099

33 Property # = 15-01-229-069-0000 Prop Address = 154S MAIN
BEG 94.246 FT S FR NE COR LOT 8, BLK 69, PLAT A, SLC SUR; S 22.424 FT; W 152.525 FT; N 1.32 FT; E 1.95 FT; N 0°03'50" E
21.58 FT; S 89°46'09" E 150.53 FT TO BEG. 4439-250 3820-456
Owner info = RINGHOLZ, RAYE C
Addr = 1235 E 200 S SALT LAKE CITY UT 84102-2663

34 Property # = 15-01-280-019-0000 Prop Address = 200S MAIN
COM 0.76 FT N FR NE COR LOT 8 BLK 58 PLAT A SLC SUR W 163.835 FT S 0.76 FT W 1.29 FT S 70 FT E 50 FT N 23.84 FT S
89°59' E 116.755 FT N 46.98 FT W 1.63 FT TO BEG
Owner info = CONTINENTAL BUILDING CO. WEST ONE BANCORP/ACCT-3-2105
Addr = 0 PO BOX 8247 BOISE ID 83733-0000

35 Property # = 15-01-280-020-0000 Prop Address = 208S MAIN
COM 46.22 FT S FR NE COR LOT 8 BLK 58 PLAT A SLC SUR S 69.27 FT W 10 RDS N 24.86 FT E 1.82 FT N 20.64 FT E 48.18 FT N
23.84 FT E 115.125 FT TO BEG 5855-1891 5855-1891
Owner info = ROBIDEAUX PROPERTIES INC WESTONE BNCRP/BILL MANNING
Addr = 0 PO BOX 8247 BOISE ID 83733-0000

36 Property # = 15-01-280-021-0000 Prop Address = 218S MAIN ST
BEG 7 RDS S FR NE COR LOT 8, BLK 58, PLAT "A", SLC SUR, S 3 RDS; W 10 RDS; N 3 RDS; E 10 RDS TO BEG, ALSO COM 10 RDS S
FR NW COR SD LOT, W 5 FT; N 7.5 FT; E 5 FT; S 7.5 FT TO BEG. 6492-0133 6492-0133
Owner info = PULLMAN, JACK; TR ET AL
Addr = 218 S MAIN ST SLC UT 84101-2074

37 Property # = 15-01-280-024-0000 Prop Address = 232S MAIN ST
BEG 15 RDS S FR NE COR LOT 8, BLK 58, PLAT "A", SLC SUR., S 25 FT; W 10 RDS N 25 FT; E 10 RDS TO BEG. ALSO COM 15 RDS S
FR NW COR SD LOT, S 25 FT; W 5 FT; N 25 FT; E 5 FT TO BEG. 5091-561 5091-0562 6483-1317 6483-1323
6483-1323
Owner info = PULLMAN, JACK; TR ET AL
Addr = 218 S MAIN ST SLC UT 84101-2074

38 Property # = 15-01-280-026-0000 Prop Address = 238S MAIN
BEG 1 FT N FR SE COR LOT 8, BLK 58, PLAT "A", SLC SUR, N 27 FT; W 10 RDS; S 27 FT; E 10 RDS TO BEG. ALSO COM 1 FT N FR
SW COR LOT 8, BLK 58, PLAT "A", SLC SUR., N 27 FT; W 5 FT; S 27 FT; E 5 FT TO BEG. 6483-1319 6483-1319
Owner info = ROBIDEAUX PROPERTIES INC WESTONE BNCRP/BILL MANNING
Addr = 0 PO BOX 8247 BOISE ID 83733-0000

39 Property # = 15-01-280-030-0000 Prop Address = 262S MAIN ST
BEG 120 FT N FR SE COR LOT 1 BLK 58 PLAT A SLC SUR N 45 FT W 10 RDS S 45 FT E 10 RDS TO BEG 5669-0905
5669-0905
Owner info = RAM INVESTMENTS INC
Addr = 248 S MAIN ST SLC UT 84101-2078

40 Property # = 15-01-280-031-0000 Prop Address = 268S MAIN DR
COM 99 FT N FR SE COR LOT 1 BLK 58 PLAT A SLC SUR N 21 FT W 165 FT S 25.5 FT E 85 FT N 4.5 FT E 80 FT TO BEG 6062-1646
6062-1647 6092-0798 6246-1211 6354-0036 6607-2769 6607-2769
6346-1211
Owner info = T & L ASSET MANAGEMENT LLC
Addr = 9714 S KELLY BROOK DR SANDY UT 84092-3407

41 Property # = 15-01-280-032-0000 Prop Address = 270S MAIN ST
BEG 79.5 FT N FR SE COR LOT 1, BLK 58, PLAT A, SLC SUR; W 165 FT; N 15 FT; E 85 FT; N 4.5 FT; E 80 FT; S 19.5 FT TO

BK7250160456

BEG

Owner info = INKLEY'S INCORPORATED INKLEY, RONALD W
Addr = 2150 S STATE ST SLC UT 84115-2722

42 Property # = 15-01-280-033-0000 Prop Address = 10W 300 S ST
BEG AT SE COR LOT 1, BLK 58, PLAT "A", SLC SUR, N 79.5 FT; W 10 RDS; S 79.5 FT E 10 RDS TO BEG. ALSO COM FR SW COR LOT 1,
BLK 58, PLAT "A", SLC SUR., N 79.5 FT; W 5 FT; S 79.5 FT; E 5 FT TO BEG. 5199-0999, 5325-1573, 1576, 1589, 1586
6410-1723
Owner info = CLIFT BUILDING PARTNERSHIP
Addr = 10 W BROADWAY ST SLC UT 84101-2099

43 Property # = 15-01-280-038-0000 Prop Address = 236S MAIN
BEG 28 FT N FR SE COR LOT 8, BLK 58, PLAT A, SLC SUR; N 29.5 FT; W 170 FT; S 29.5 FT; E 170 FT TO BEG. 3636-411-413,
5144-879-889, 876, 892, 895, 879 5234-1238 6483-1318 6483-1324 7076-1468
6483-1318
Owner info = ROBIDEAUX PROPERTIES INC
Addr = 421 RIVERSIDE SPOKANE WA 99201-0000

44 Property # = 15-01-280-054-0000 Prop Address = 260S MAIN DR
BEG 165 FT N FR SE COR OF LOT 1, BLK 58, PLAT A, SLC SUR; W 170 FT; N 33 FT; E 170 FT; S 33 FT TO BEG. 5526-2855,
5518-1241 THRU 1250, 5378-1445
Owner info = FARR, VERN R
Addr = 2781 FOOTHILL DR OGDEN UT 84403-0529

45 Property # = 15-01-280-055-0000 Prop Address = 242S MAIN ST
BEG SE COR LOT 8, BLK 58, PLAT A, SLC SUR; N 1 FT; W 165 FT; S 133 FT; E 165 FT; N 132 FT TO BEG. 4633-121 4517-93
4537-933 1530-572 1001-615 979-2, 5249-329, 593, 594
Owner info = SAM WELLER ZIONS BOOKSTORE INC; ET AL DAVID KEITH BLDG
Addr = 254 S MAIN ST SLC UT 84101-2077

46 Property # = 15-01-280-057-0000 Prop Address = 224S MAIN ST
BEG 5 RDS N FR SE COR LOT 8, BLK 58, PLAT A, SLC SUR; N 5 RDS; W 10 RDS; S 5 RDS; E 10 RDS TO BEG. 4795-734 5197-390
6483-1322 6483-1316
Owner info = PULLMAN, JACK; ET AL
Addr = 218 S MAIN ST SLC UT 84101-2074

47 Property # = 15-01-281-010-0000 Prop Address = 310S MAIN ST
BEG AT NE COR OF LOT 6, BLK 51, PLAT A, SLC SUR; W 264 FT; S 165 FT; E 264 FT; N 165 FT TO BEG.
Owner info = DESERET TITLE HOLDING CORP LDS CHURCH TAX ADM
Addr = 50 E NORTH TEMPLE ST SLC UT 84150-0001

48 Property # = 15-01-430-017-0000 Prop Address = 322S MAIN
COM AT NE COR LOT 7 BLK 51 PLAT A SLC SUR S 4 RDS W 10 RDS N 4 RDS E 10 RDS TO BEG
Owner info = ZIONS FIRST NATIONAL BANK ZIONS BANK #03
Addr = 0 PO BOX 30709 SLC UT 84130-0709

49 Property # = 15-01-430-018-0000 Prop Address = 334S MAIN ST
COM 4 RDS S FR NE COR LOT 7 BLK 51 PLAT A SLC SUR S 4 RDS W 10 RDS N 4 RDS E 10 RDS TO BEG
Owner info = ZIONS UTAH BANCORPORATION
Addr = 10 E SOUTH TEMPLE ST SLC UT 84133-1101

50 Property # = 15-01-431-005-0000 Prop Address = 350S MAIN ST
ALL OF LOT 1, THE E 87.5 FT OF LOT 2 & THE E 210 FT OF LOT 8, BLK 51, PLAT A, SLC SUR.
Owner info = UNITED STATES OF AMERICA GSA
Addr = 125 S STATE ST SLC UT 84138-1102

51 Property # = 15-01-433-004-0000 Prop Address = 410S MAIN
BEG 10.5 FT S FR NE COR OF LOT 8, BLK 40, PLAT A, SLC SUR; S 145 FT; W 145 FT; N 145 FT; E 145 FT TO BEG.
Owner info = LITTLE AMERICA HOTEL CORP SINCLAIR OIL/TXOPT SLCRE40
Addr = 0 PO BOX 30825 SLC UT 84130-0825

BK7250PG0457

- 52 Property # = 15-01-434-002-0000 Prop Address = 440S MAIN
BEG AT NE COR LOT 1, BLK 40, PLAT A, SLC SUR; N 110.22 FT, M OR L; W 145 FT; S 110.22 FT, M OR L; E 145 FT TO BEG. ALSO
BEG 221.5 FT S & 211 FT W FR THE NE COR SD BLK 40; W 282 FT; N 33 FT; W 2 FT; S 62 FT; W 167.67 FT; S 79.5 FT; E 451.67
FT; N 108.5 FT TO BEG. 4579-874
Owner info = LITTLE AMERICA HOTEL CORP SINCLAIR OIL/TXDPT SLCRE40
Addr = 0 PO BOX 30825 SLC UT 84130-0825
- 53 Property # = 15-01-434-009-0000 Prop Address = 468S MAIN
LOTS 1 & 2, BLK 40, PLAT A, SLC SUR. LESS STREET
Owner info = LITTLE AMERICA HOTEL CORP SINCLAIR OIL/TXDPT SLCRE40
Addr = 0 PO BOX 30825 SLC UT 84130-0825
- 54 Property # = 16-06-101-001-0000 Prop Address = 10E SOUTH TEMPLE AVE
COM AT NW COR LOT 5 BLK 75 PLAT A SLC SUR S 105.11 FT N 89°59'10" E 200.56 FT N 105.11 FT S 89°59'10" W 35.02 FT W
165 FT TO BEG TOGETHER WITH 4.1 FT STRIP VACATED ST ABUTTING SD PROPERTY ON W
Owner info = DESERET TITLE HOLDING CORP ZIONS SECURITIES
Addr = 102 E SOCIAL HALL AVE SALT LAKE CITY UT 84111-1504
- 55 Property # = 16-06-101-006-0000 Prop Address = 59S MAIN ST
COM 12 FT N OF SW COR LOT 3, BLK 75, PLAT A, SLC SUR; N 20.67 FT; E 92.90 FT; S 20.67 FT; W 92.90 FT TO BEG.
TOGETHER WITH 3 FT VACATED STREET ABUTTING ON W. ALSO COM AT NW COR LOT 2, SD BLK; N 12 FT; E 94 FT; S 12 FT; W 94 FT TO
BEG 3785-0271
Owner info = FIRST SECURITY SERVICE CO
Addr = 79 S MAIN ST SLC UT 84111-1910
- 56 Property # = 16-06-101-007-0000 Prop Address = 61S MAIN ST
COM AT NW COR LOT 2, BLK 75, PLAT A, SLC SUR; S 50 FT 6 INS; E 100 FT; N 50 FT 6 INS; W 100 FT TO BEG. ALSO COM AT THE SW
COR LOT 3, SD BLK 75; N 12 FT; W 2 FT; S 62.50 FT; E 2 FT; N 50.50 FT TO BEG. 3785-271 3785-0272
Owner info = FIRST SECURITY SERVICE CO
Addr = 79 S MAIN ST SLC UT 84111-1910
- 57 Property # = 16-06-101-008-0000 Prop Address = 79S MAIN
COM AT SW COR LOT 2 BLK 75 PLAT A SLC SUR E 80 FT N 64.43 FT E 19.43 FT N 3.82 FT E 0.57 FT N 11.75 FT E 0.5 FT N 35 FT W
0.5 FT S 0.5 FT W 101 FT S 114.5 FT E 1 FT TO BEG
Owner info = FIRST SECURITY BANK OF UTAH NA
Addr = 0 PO BOX 30006 SLC UT 84130-0006
- 58 Property # = 16-06-101-016-0000 Prop Address = 15S MAIN AVE
BEG AT SW COR OF LOT 1, BLK 75, PLAT A, SLC SUR; S 89°59'10" W 74.495 FT; N 0°09'40" E 165 FT; S 89°59'10" W 161 FT; N
0°09'40" E 12 FT; S 89°59'10" W 1.1 FT; N 0°09'40" E 20.67 FT; S 89°59'10" W 92.9 FT; N 0°09'40" E 197.34 FT M OR L; S
89°59'10" W 2.1 FT; N 0°09'40" E 159.89 FT; N 89°59'10" E 204.66 FT; N 105.11 FT E 100.5 FT S 93.5 FT S 45° W 41.01
FT; S 42.08 FT E 41 FT S 17.58 FT E 58.17 FT N 17.58 FT; E 298.88 FT; S 0°09'40" W 252 FT; S 89°59'10" W 175 FT; S
0°09'40" W 52 FT; W 5 FT; S 25 FT; W 125 FT; S 166 FT; W 25 FT TO BEG.
Owner info = DESERET TITLE HOLDING CORP ZIONS SECURITIES
Addr = 102 E SOCIAL HALL AVE SLC UT 84111-1504
- 59 Property # = 16-06-105-002-0000 Prop Address = 119S MAIN ST
COM 109.5 FT S FR NW COR LOT 5 BLK 70 PLAT A SLC SUR S 77.25 FT E 10 RDS N 77.25 FT W 10 RDS TO BEG LESS R OF W
Owner info = PRUDENTIAL FED SAV & LOAN ASSN OLUMPUS BANK
Addr = 115 S MAIN ST SLC UT 84111-1911
- 60 Property # = 16-06-105-003-0000 Prop Address = 125S MAIN ST
COM 116 FT N FR SW COR LOT 5 BLK 70 PLAT A SLC SUR N 27 FT E 10 RDS S 27 FT W 10 RDS TO BEG LESS R OF W 5678-2240
6450-2233 6450-2235
Owner info = MAIN STREET ASSOCIATES
Addr = 8 N WOLCOTT ST SALT LAKE CTY UT 84103-4477
- 61 Property # = 16-06-105-004-0000 Prop Address = 127S MAIN ST
BEG 83.75 FT N FR SW COR LOT 5 BLK 70 PLAT A SLC SUR N 32.25 FT E 10 RDS S 32.25 FT W 10 RDS TO BEG LESS R OF W. 7M-200,

BK7250F60458

1052-215, 2536-323, 5203-284

Owner Info = SELECTIVE UTAH PROPERTIES, INC ET AL INKLEYS
Addr = 2150 S STATE ST SLC UT 84115-2722

62 Property # = 16-06-105-009-0000 Prop Address = 147S MAIN ST
BEG 39.63 FT S FR NW COR LOT 4 BLK 70 PLAT A SLC SUR S 23.75 FT E'LY TO A PT 154.12 FT E & 23.27 FT S OF BEG E 10.88 FT N
23.6 FT W'LY 10 RD M OR L TO BEG LESS R OF W. 4599-109 & 112 4593-114, 5005-1028, 5702-153 THRU 160, 5704-1675 5702-0162
6173-71

Owner Info = KEARNS TRIBUNE CORP
Addr = 143 S MAIN ST SLC UT 84111-1917

63 Property # = 16-06-105-010-0000 Prop Address = 149S MAIN DR
COM 63.38 FT S FR NW COR LOT 4 BLK 70 PLAT A SLC SUR S 20 FT E'LY TO A PT 154.12 FT E & 19.52 FT S OF BEG E 10.88 FT N 20
FT W 10.88 FT W'LY 154.12 FT M OR L TO BEG LESS R OF W 5434-2910 5434-2911 5982-480 5982-0483 6517-2318 6895-0501
6895-0501

Owner Info = HATSIS, MARK A
Addr = 1430 E CHANDLER DR SLC UT 84103-4217

64 Property # = 16-06-105-011-0000 Prop Address = 151S MAIN ST
BEG 83.38 FT S FR NW COR LOT 4 BLK 70 PLAT A SLC SUR S 32.12 FT E 10 RD N 32.6 FT W 10.88 FT SW'LY 154.12 FT TO BEG LESS
R OF W. 4519-130 5119-0383 5957-2822, 2824, 2826 5957-2828 6313-0809 6811-2625
6811-2625

Owner Info = ALANCO ENVIRONMENTAL SERVICES INC
Addr = 151 S MAIN ST SALT LAKE CITY UT 84111-1907

65 Property # = 16-06-105-012-1001 Prop Address = 155S MAIN ST
20/320 INT: BEG 7 RDS S FR NW COR OF LOT 4, BLK 70, PLAT A, SLC SUR; S 24.75 FT; E 10 RDS; N 24.15 FT; W 10 RDS TO BEG.
LESS R OF W. 5486-2046, 5071-994, 4570-954, 951, 1695-4 4 5499-1778 5504-2181
Owner Info = OLWELL, CAROL J W H OLWELL, AGENT
Addr = 175 S MAIN ST SLC UT 84111-1916

66 Property # = 16-06-105-012-1005 Prop Address = 155S MAIN ST
80/320 PER CENT INT: BEG 7 RDS S FR NW COR LOT 4, BLK 70, PLAT A, SLC SUR; S 24.75 FT; E 10 RDS; N 24.75 FT; W 10 RDS
TO BEG. LESS R OF W. 4570-951, 954 5504-2181, 5499-1778
Owner Info = GILE, JANE D. W H OLWELL, AGENT
Addr = 175 S MAIN ST SLC UT 84111-1916

67 Property # = 16-06-105-012-1007 Prop Address = 155S MAIN ST
20/320 INT: BEG 7 RDS S FR NW COR OF LOT 4, BLK 70, PLAT A, SLC SUR; S 24.75 FT; E 10 RDS; N 24.15 FT; W 10 RDS TO BEG.
LESS R OF W. 5486-2046, 5071-994, 4570-954, 951, 1695-4 4 5486-2052, 5499-1778, 5504-2181
Owner Info = PHILLIPS, BONNIE J G W H OLWELL, AGENT
Addr = 175 S MAIN ST SLC UT 84111-1916

68 Property # = 16-06-105-012-1008 Prop Address = 155S MAIN ST
20/320 INT: BEG 7 RDS S FR NW COR OF LOT 4, BLK 70, PLAT A, SLC SUR; S 24.75 FT; E 10 RDS; N 24.15 FT; W 10 RDS TO BEG.
LESS R OF W. 5486-2046, 5071-994, 4570-954, 951, 1695-4 4 5486-2052, 5499-1778, 5504-2181
Owner Info = ROSER, ELEAHOR M O
Addr = 175 S MAIN ST SLC UT 84111-1916

69 Property # = 16-06-105-012-1009 Prop Address = 155S MAIN ST
60/320 INT: BEG 7 RDS S FR NW COR OF LOT 4, BLK 70, PLAT A, SLC SUR; S 24.75 FT; E 10 RDS; N 24.15 FT; W 10 RDS TO BEG.
LESS R OF W. 5486-2046, 5071-994, 4570-954, 951, 1695-4 4 5486-2052, 5504-2181, 5499-1778
Owner Info = WALKER BANK & TRUST CO & OLWELL, WILLIAM H (TRS) W H OLWELL, AGENT
Addr = 175 S MAIN ST SLC UT 84111-1916

70 Property # = 16-06-105-012-1010 Prop Address = 155S MAIN ST
40/320 PER CENT INT: BEG 7 RDS S FR NW COR LOT 4, BLK 70, PLAT A SLC SUR S 24.75 FT E 10 RDS N 24.75 FT W 10 RDS TO
BEG. LESS R OR W. 4570-951, 954, 6030-1054, 1055
Owner Info = MOORE TRUST CO; TR W H OLWELL
Addr = 175 S MAIN ST SLC UT 84111-1916

BK7250PG0459

- 71 Property # = 16-06-105-012-1011 Prop Address = 155S MAIN ST
80/320 PER CENT INT: BEG 7 RDS S FR NW COR LOT 4 BLK 70 PLAT A SLC SUR S 24.75 FT E 10 RDS N 24.75 FT W 10 RDS TO BEG
LESS R OF W. 4570-951, 954 5504-2181, 5499-1778
Owner info = OLWELL, MARGARET D AKA OLWELL, LILLIAN D W H OLWELL, AGENT
Addr = 175 S MAIN ST SLC UT 84111-1916
- 72 Property # = 16-06-105-020-0000 Prop Address = 159S MAIN WAY
BEG 10 RDS N FR SW COR LOT 4 BLK 70 PLAT A SLC SUR N 24.75 FT E 10 RDS S 24.75 FT W 10 RDS TO BEG LESS R OF W 5272-0601
Owner info = SCHUBACH INVESTMENTS
Addr = 1040 S OAK HILLS WAY SLC UT 84108-2024
- 73 Property # = 16-06-105-021-0000 Prop Address = 163S MAIN ST
BEG 132 FT N OF SW COR LOT 4, BLK 70, PLAT A, SLC SUR; N 33 FT; E 165 FT; S 33 FT; W 165 FT TO BEG. 4477-902, 5063-508
Owner info = DAMBERGER CO
Addr = 163 S MAIN ST SALT LAKE CITY UT 84111-1907
- 74 Property # = 16-06-105-022-0000 Prop Address = 165S MAIN DR
COM 84 FT N FR SW COR LOT 4 BLK 70 PLAT A SLC SUR N 48 FT E 10 RD S 48 FT W 10 RD TO BEG LESS R OF W 5369-1187 5714-1131
Owner info = SPEROS ENTERPRISES
Addr = 972 S MILITARY DR SLC UT 84108-1326
- 75 Property # = 16-06-105-023-0000 Prop Address = 173S MAIN
BEG AT SW COR LOT 4 BLK 70 PLAT A SLC SUR N 84 FT E 153.71 FT S 89.9 FT W/LY 153.71 FT N 5.9 FT TO BEG 5518-3014
5649-2445
Owner info = SEATTLE FIRST NATIONAL BANK SEAFIRST BANK/STEVEN SALYER
Addr = 0 P O BOX 94010 SEATTLE WA 98124-9410
- 76 Property # = 16-06-105-043-0000 Prop Address = 137S MAIN ST
BEG 39.63 FT S FR NW COR LOT 4, BLK 70, PLAT A, SLC SUR N 74.65 FT TO N WALL OF EZRA THOMPSON BLDG E ALG WALL 165 FT
TO LOT LINE S 74.66 FT TO S WALL OF SD BLDG W/LY ALG WALL 165 FT TO BEG LESS ROFW
Owner info = KEARNS TRIBUNE CORP ACCOUNTS PAYABLE DEPT
Addr = 143 S MAIN ST SLC UT 84111-1945
- 77 Property # = 16-06-105-044-0000 Prop Address = 107S MAIN ST
BEG AT NW COR OF LOT 5, BLK 70, PLAT A, SLC SUR; S 109.47 FT; E 158.43 FT; N 109.47 FT M OR L TO N LINE OF LOT 5; W
ALG SD N LINE TO BEG.
Owner info = TRACY COLLINS BANK & TRUST CO WEST ONE BANK - ACCT DEPT
Addr = 107 S MAIN ST SLC UT 84111-1919
- 78 Property # = 16-06-105-046-0000 Prop Address = 135S MAIN ST
BEG N 0°03'21" E 35.02 FT FR SW COR LOT 5, BLK 70, PLAT A, SLC SUR; N 0°03'21" E 48.73 FT; S 89°55'29" E 165.1 FT; S
0°03'25" W 48.19 FT; S 89°53'07" W 165.1 FT TO BEG. 6213-2796, 2794 5430-356, 358 5164-804 6438-620 6570-0243
6570-0243
Owner info = DESERET NEWS PUBLISHING COMPANY; ET AL
Addr = 143 S MAIN ST SLC UT 84111-1917
- 79 Property # = 16-06-152-014-0000 Prop Address = 265S MAIN ST
BEG AT NW COR LOT 2, BLK 57, PLAT A, SLC SUR; S 45 FT; E 119.75 FT; N 45 FT; W 119.75 FT TO BEG. 4989-0818 5550-0743
5550-0741
Owner info = REDEVELOPMENT AGENCY OF SALT LAKE CITY
Addr = 451 S STATE ST SLC UT 84111-3104
- 80 Property # = 16-06-152-015-0000 Prop Address = 267S MAIN ST
BEG 45 FT S FR NW COR LOT 2 BLK 57 PLAT A SLC SUR S 45 FT E 119.75 FT N 45 FT W 119.75 FT TO BEG. 5232-767 THRU 776, 783
5232-0777 6489-1711, 1716
Owner info = REDEVELOPMENT AGENCY OF SALT LAKE CITY
Addr = 451 S STATE ST SLC UT 84111-3104

BK7250PG0460

- 81 Property # = 16-06-152-058-2000 Prop Address = 275S MAIN ST
BEG AT SW COR OF LOT 2, BLK 57, PLAT A, SLC SUR; N 75 FT; E 119.75 FT; S 75 FT; W 119.75 FT TO BEG. 6101-2093 THRU 2132,
6101-2438, 2133
Owner info = REDEVELOPMENT AGENCY OF SALT LAKE CITY
Addr = 451 S STATE ST SLC UT 84111-3104
- 82 Property # = 16-06-152-058-6001 Prop Address = 273S MAIN ST
PRIVILEGE TAX ON THE FOLLOWING: BEG AT SW COR OF LOT 2, BLK 57, PLAT A, SLC SUR; N 75 FT; E 119.75 FT; S 75 FT; W 119.75
FT TO BEG. 6101-2093 THRU 2132, 2133, 2438
Owner info = REDEVELOPMENT AGENCY OF SALT LAKE CITY
Addr = 451 S STATE ST SLC UT 84111-3104
- 83 Property # = 16-06-152-066-0000 Prop Address = 201S MAIN
BEG NW COR LOT 5, BLK 57, PLAT A, SLC SUR; S 89°51'35" E 150.75 FT; S 0°07'28" W 228.79 FT; N 89°52'32" W 76.5 FT; N
50°04'12" W 31.24 FT; N 89°52'32" W 50.25 FT; N 0°07'28" E 208.83 FT TO BEG.
Owner info = BOYER BLOCK 57 ASSOCIATES
Addr = 127 S 500 E SLC UT 84102-1959
- 84 Property # = 16-06-152-069-0000 Prop Address = 247S MAIN ST
BEG S 0°07'28" W 208.8 FT FR NW COR BLK 57, PLAT A, SLC SUR; S 287.17 FT; E 330 FT; N 135.67 FT; N 89°51'35" W 182.42 FT;
N 0°07'28" E 120.5 FT; N 89°52'32" W 73.33 FT; N 50°04'12" W 31.24 FT; N 89°52'32" W 50.25 FT TO BEG.
Owner info = REDEVELOPMENT AGENCY OF SALT LAKE CITY
Addr = 451 S STATE ST SLC UT 84111-3104
- 85 Property # = 16-06-153-001-0000 Prop Address = 8E 300 S
COM AT NW COR LOT 5 BLK 52 PLAT A SLC SUR E 138.5 FT S 100 FT W 138.5 FT N 100 FT TO BEG 5742-1419, 1421 5742-1425
5742-1425
Owner info = MILLER, DANIEL A & KIMBALL, DAVID H; TC D.M. PROPERTIES, INC.
Addr = 2180 E 4500 S SALT LAKE CITY UT 84117-0000
- 86 Property # = 16-06-153-002-0000 Prop Address = 315S MAIN CIR
COM 100 FT S FR NW COR LOT 5 BLK 52 PLAT A SLC SUR S 17.5 FT E 100 FT S 0.5 FT E 48.5 FT N 18 FT W 148.5 FT TO BEG
6642-2831
Owner info = FOURKAS, JOHN C & VENUS; JT
Addr = 1097 S CRESTVIEW CIR SLC UT 84108-2077
- 87 Property # = 16-06-301-001-0000 Prop Address = 317S MAIN ST
COM 117.5 FT S FR NW COR LOT 5 BLK 52 PLAT A SLC SUR S 17 FT E 106.5 FT N 8.2 FT E 42 FT N 8.3 FT W 48.5 FT N 0.5 FT W
100 FT TO BEG 6390-341, 339 6390-0343 6390-0343
Owner info = HATSIS, MARK A
Addr = 317 S MAIN ST SALT LAKE CITY UT 84111-2702
- 88 Property # = 16-06-301-002-0000 Prop Address = 319S MAIN AVE
COM 134.5 FT S FR NW COR LOT 5 BLK 52 PLAT A SLC SUR S 39 FT E 148.5 FT N 47.2 FT W 42 FT S 8.2 FT W 106.5 FT TO BEG
5361-1302 5412-2189
Owner info = PEDERSEN, FRANCES
Addr = 605 E 16TH AVE SLC UT 84103-3704
- 89 Property # = 16-06-301-003-0000 Prop Address = 323S MAIN ST
COM 173.5 FT S FR NW COR LOT 5 BLK 52 PLAT A SLC SUR S 22.7 FT E 103.7 FT S 15 FT E 57.3 FT N 13.2 FT W 10.2 FT N 7°16'
W 18.24 FT N 6.45 FT W 148.5 FT TO BEG 6205-2792 6205-2792
Owner info = KEKEL, JOSEPH
Addr = 323 S MAIN ST SALT LAKE CITY UT 84111-2702
- 90 Property # = 16-06-301-004-0000 Prop Address = 325S MAIN ST
COM 196.2 FT S OF NW COR LOT 5 BLK 52 PLAT A SLC SUR S 25.3 FT E 161 FT N 10.3 FT W 57.3 FT N 15 FT W 103.7 FT TO BEG
Owner info = HATSIS, MARK A
Addr = 149 S MAIN ST SALT LAKE CITY UT 84111-1907
- 91 Property # = 16-06-301-005-0000 Prop Address = 327S MAIN ST

SALT LAKE CITY CORPORATION SPECIAL IMPROVEMENT DISTRICTS
RECORDER TAX ROLL REPORT FOR DISTRICT L02 EXTENSION 2F
Date Run: 10/12/95

Page: 10

- COM 85 FT N OF SW COR LOT 5 BLK 52 PLAT A SLC SUR N 23.5 FT E 161 FT S 23.5 FT W 161 FT TO BEG 5445-1320 5970-2480
5970-2480
Owner info = FRANKS, DANIEL D
Addr = B N WOLCOTT ST SLC UT 84103-4477
- 92 Property # = 16-06-301-006-0000 Prop Address = 331S MAIN DR
COM 245 FT S OF THE NW COR LOT 5, BLK 52, PLAT A, SLC SUR; S 22 FT; E 161 FT; N 22 FT; W 161 FT TO BEG. 3890-65 3890-0067
5446-1609 5567-1746 5567-1744 6795-0588 6895-0503 6895-0503
6795-0588
Owner info = HATSIS, MARK A
Addr = 1430 E CHANDLER DR SLC UT 84103-4217
- 93 Property # = 16-06-301-012-0000 Prop Address = 9E EXCHANGE PL
COM 6 FT S FR NW COR LOT 4, BLK 52, PLAT A, SLC SUR; S 79 FT E 152 FT; N 79 FT; W 152 FT TO BEG 4162-0227
4162-0227
Owner info = J MICHAEL MARTIN PROPERTIES INC
Addr = 9 E EXCHANGE PL SLC UT 84111-2709
- 94 Property # = 16-06-301-024-0000 Prop Address = 341S MAIN ST
BEG 6 FT S FR SW COR LOT 5, BLK 52, PLAT A, SLC SUR; E 152 FT; N 6^30'37" E 34.7 FT; N 35 FT; W 155.88 FT; S 69 FT TO
BEG. 4895-827 & 829 5411-1155 5618-70 5803-908 6197-2816 6259-2228
Owner info = HAKAKIAN, PARVIZ; ET AL
Addr = 341 S MAIN ST SLC UT 84111-2707
- 95 Property # = 16-06-302-001-0000 Prop Address = 10E EXCHANGE PL
BEG 100 FT N FR SW COR LOT 4 BLK 52 PLAT A SLC SUR N 79 FT E 165 FT S 79 FT W 165 FT TO BEG. 1501-274, 4865-520
Owner info = SCH LAND COMPANY
Addr = 10 E EXCHANGE PL SLC UT 84111-2706
- 96 Property # = 16-06-302-002-0000 Prop Address = 7E 400 S
COM AT SW COR LOT 4 BLK 52 PLAT A SLC SUR E 152 FT N 100 FT W 152 FT S 100 FT TO BEG 5503-1714
Owner info = NEW GRANDE HOTEL ASSOCIATES LTD PARTNERSHIP KIER MANAGEMENT CORP
Addr = 223 W 700 S SALT LAKE CITY UT 84101-2715
- 97 Property # = 16-06-306-001-0000 Prop Address = 405S MAIN
COM AT NW COR LOT 5 BLK 39 PLAT A SLC SUR E 20 RDS S 15 RDS W 10 RDS S 2 FT W 10 RDS N 249.5 FT TO BEG
Owner info = FIRST SECURITY BANK OF UTAH NA
Addr = 0 PO BOX 30006 SLC UT 84130-0006
- 98 Property # = 16-06-306-006-0000 Prop Address = 433S MAIN
COM 40 FT N OF SW COR OF LOT 4 BLK 39 PLAT A SLC SUR N 40 1/2 FT E 10 RD S 40 1/2 FT W 10 RD TO BEG 5858-0255
6107-1032 6250-0357 6572-1827 6572-1824 6572-1824
Owner info = SINCLAIR OIL CORPORATION PROP TAX DEPT
Addr = 0 PO BOX 30825 SALT LAKE CITY UT 84130-0000
- 99 Property # = 16-06-306-007-0000 Prop Address = 437S MAIN
COM 25 FT N OF SW COR LOT 4, BLK 39, PLAT A, SLC SUR; N 15 FT; E 82.5 FT; S 15 FT; W 82.5 FT TO BEG 4433-1211 5945-2424
5945-2425 6107-1032 6250-0357 6572-1827 6572-1824 6572-1824
Owner info = SINCLAIR OIL CORPORATIN PROP TAX DEPT
Addr = 0 PO BOX 30825 SALT LAKE CITY UT 84130-0000
- 100 Property # = 16-06-306-008-0000 Prop Address = 445S MAIN
BEG AT NW COR LOT 3, BLK 39, PLAT A, SLC SUR; S 5 RDS; E 10 RDS; N 122.5 FT; W 5 RDS; S 15 FT; W 5 RDS; S 25 FT TO BEG
4648-0540
Owner info = SINCLAIR OIL CORP SINCLAIR OIL/TXDPT SLCRE39
Addr = 0 PO BOX 30825 SLC UT 84130-0825
- 101 Property # = 16-06-306-013-0000 Prop Address = 457S MAIN
BEG 82.5 FT S FR NW COR LOT 3, BLK 39, PLAT A, SLC SUR; E 330 FT; S 82.5 FT; W 330 FT; N 82.5 FT TO BEG. 6127-2350
4136-84 4136-0084

BK 7250PG0462

Owner info = SINCLAIR OIL CORP SINCLAIR OIL/TXDPT SLCRE39
Addr = 0 PO BOX 30825 SLC UT 84130-0825

102 Property # = 16-06-306-014-0000 Prop Address = 471S MAIN
COM AT NW COR LOT 2 BLK 39 PLAT A SLC SUR S 10 RDS E 209 FT N 10 RDS W 209 FT TO BEG
Owner info = SINCLAIR OIL CORP SINCLAIR OIL/TXDPT SLCRE39
Addr = 0 PO BOX 30825 SLC UT 84130-0825

BK7250PG0463

SALT LAKE CITY CORPORATION SPECIAL IMPROVEMENT DISTRICTS
RECORDER TAX ROLL REPORT FOR DISTRICT L02 EXTENSION 7K

Date Run: 10/12/95

Page: 1

- 1 Property # = 15-01-280-033-0000 Prop Address = 10W 300 S ST
BEG AT SE COR LOT 1, BLK 58, PLAT "A", SLC SUR, N 79.5 FT; W 10 RDS; S 79.5 FT E 10 RDS TO BEG. ALSO COM FR SW COR LOT 1,
BLK 58, PLAT "A", SLC SUR., N 79.5 FT; W 5 FT; S 79.5 FT; E 5 FT TO BEG. 5199-0999, 5325-1573, 1576, 1589, 1586
6410-1723
Owner info = CLIFT BUILDING PARTNERSHIP
Addr = 10 W BROADWAY ST SLC UT 84101-2099
- 2 Property # = 15-01-280-043-0000 Prop Address = 80W 300 S ST
BEG AT SW COR OF LOT 4, BLK 58, PLAT A, SLC SUR; E 152 FT; N 179.25 FT; W 152 FT; S 179.25 FT TO BEG. 5293-1062, 1051
Owner info = VALLEY BANK & TRUST COMPANY BNK ONE/TRST/P MNGT/U440
Addr = 50 W BROADWAY ST SLC UT 84101-2018
- 3 Property # = 15-01-280-044-0000 Prop Address = 50W 300 S ST
BEG AT SW COR OF LOT 3, BLK 58, PLAT A, SLC SUR; S 89°50'19" W 13 FT; N 0°01'10" W 200 FT; N 89°58'19" E 101 FT; S 0°01'
10" E 200 FT TO S LINE OF SD LOT 3; S 89°58'19" W ALG SD LOT LINE 88 FT TO BEG. 5293-1062, 1051
Owner info = 50 WEST BROADWAY ASSOCIATES BNK ONE/TRST/P MNGT/U440
Addr = 50 W BROADWAY ST SALT LAKE CITY UT 84101-2054
- 4 Property # = 15-01-281-001-0000 Prop Address = 65W 300 S
COM AT NW COR LOT 5 BLK 51 PLAT A SLC SUR E 151 FT S 80.25 FT W 151 FT N 80.25 FT TO BEG
Owner info = ZIONS FIRST NATIONAL BANK TRUSTEE
Addr = 0 PO BOX 30880 SLC UT 84130-0880
- 5 Property # = 15-01-281-003-0000 Prop Address = 53W 300 S ST
BEG 151 FT E FR NW COR LOT 5 BLK 51 PLAT A SLC SUR E 104.75 FT S 10 RDS W 104.75 FT N 10 RDS TO BEG
Owner info = POST OFFICE PROPERTIES BERNOLSO, DAVID W
Addr = 163 S MAIN ST SLC UT 84111-1951
- 6 Property # = 15-01-281-004-0000 Prop Address = 45W 300 S ST
BEG 1.5 RD W OF NE COR LOT 5 BLK 51 PLAT A SLC SUR W 3 RD S 10 RD E 3 RD N 10 RD TO BEG
Owner info = POST OFFICE PROPERTIES BERNOLSO, DAVID W
Addr = 163 S MAIN ST SLC UT 84111-1951
- 7 Property # = 15-01-281-005-0000 Prop Address = 43W 300 S ST
BEG AT NE COR LOT 5 BLK 51 PLAT A SLC SUR S 10 RD W 1.5 RD N 10 RD E 1.5 RD TO BEG
Owner info = POST OFFICE PROPERTIES BERNOLSO, DAVID W
Addr = 163 S MAIN ST SLC UT 84111-1951
- 8 Property # = 15-01-281-006-0000 Prop Address = 35W 300 S ST
COM AT NW COR LOT 6 BLK 51 PLAT A SLC SUR S 10 RDS E 4 RDS N 10 RDS W 4 RDS TO BEG 4573-1114, 5428-2608, 2610 5428-2612
5618-3969 5713-2123 5999-0363 5713-2123
5999-0363
Owner info = FHP OF UTAH, INC
Addr = 35 W BROADWAY ST SLC UT 84101-2020
- 9 Property # = 15-01-281-010-0000 Prop Address = 310S MAIN ST
BEG AT NE COR OF LOT 6, BLK 51, PLAT A, SLC SUR; W 264 FT; S 165 FT; E 264 FT; N 165 FT TO BEG.
Owner info = DESERET TITLE HOLDING CORP LDS CHURCH TAX ADM
Addr = 50 E NORTH TEMPLE ST SLC UT 84150-0001
- 10 Property # = 15-01-283-001-0000 Prop Address = 44W 300 S ST
BEG 5 FT W FR SE COR OF LOT 2, BLK 58, PLAT A, SLC SUR; W 237 FT; N 200 FT; W 0.45 FT; N 130 FT; E 245.45 FT; S 330 FT
TO BEG.
Owner info = AMERICAN TOWERS CONDM COMMON AREA MASTER CARD HOMEOWNERS ASSOC/PAT BASSETT
Addr = 48 W BROADWAY ST SLC UT 84101-2007
- 11 Property # = 16-06-154-010-0000 Prop Address = 111E 300 S
BEG AT SW COR LOT 4, BLK 56, PLAT A, SLC SUR; N 188 FT; E 243 FT; S 188 FT; W 243 FT TO BEG. TOGETHER WITH 1/2 VACATED
STREET ADJUTTING ON E. 4256-441, 5595-1144, 5595-1142, 6039-670 6129-2227 6984-0290
6129-2227 6984-0290

BK7250PG0464

Owner info = NEW BROADWAY CENTRE LP
Addr = 111 E 300 S SLC UT 84111-5254

- 12 Property # = 16-06-154-04B-0000 Prop Address = 135E 300 S ST
BEG SW COR LOT 2, BLK 56, PLAT A, SLC SUR; S 89°58'22" W 75.11 FT; N 188 FT; S 89°58'22" W 6.75 FT; N 0°02'31" E 8
FT; N 89°58'22" E 3 FT; N 0°02'31" E 33 FT; N 89°58'22" E 79 FT; N 0°02'31" E 1 FT; N 89°58'22" E 50.35 FT; S 0° 07'44" W
230 FT; S 89°58'22" W 50 FT TO BEG. 6062-392 4846-73 6282-2429 6123-551 6145-2618
Owner info = REDEVELOPMENT AGENCY OF SALT LAKE CITY
Addr = 451 S STATE ST SLC UT 84111-3104
- 13 Property # = 16-06-154-049-0000 Prop Address = 133E 300 S ST
BEG S 89°58'22" W 75.11 FT FR SW COR LOT 2, BLK 56, PLAT A, SLC SUR; W 6.89 FT; N 188 FT; E 6.75 FT; S 188 FT TO BEG.
6282-2529 6123-551
Owner info = REDEVELOPMENT AGENCY OF SALT LAKE CITY
Addr = 451 S STATE ST SLC UT 84111-3104
- 14 Property # = 16-06-155-001-0000 Prop Address = 311S STATE
BEG AT NW COR LOT 5, BLK 53, PLAT A, SLC SUR; E 115.5 FT; S 115.5 FT; E 49.5 FT; S 49.5 FT; W 165 FT; N 165 FT TO BEG.
4814-562, 5131-864 5193-0092 6840-2216 6840-2216
Owner info = HOLLANDER, TOM V; ET AL
Addr = 230 S 500 E SALT LAKE CITY UT 84102-
- 15 Property # = 16-06-155-002-0000 Prop Address = 120E 300 S
BEG 115.5 FT E FR NW COR LOT 5, BLK 53, PLAT A, SLC SUR; S 115.5 FT; E 25 FT; N 115.5 FT; W 25 FT TO BEG. 4814-562,
5131-864 5193-0092 6840-2216 6840-2216
Owner info = HOLLANDER, TOM V; ET AL
Addr = 230 S 500 E SALT LAKE CITY UT 84102-
- 16 Property # = 16-06-155-011-0000 Prop Address = 160E 300 S
BEG NE COR LOT 6, BLK 53, PLAT A, SLC SUR; S 230 FT; W 350 FT; N 230 FT; E 350 FT TO BEG. 5160-983
Owner info = UTAH STATE BUILDING OWNERSHIP AUTHORITY WILLIAMS, D DALE
Addr = 450 N STATEOFFICE BLDG SLC UT 84114-1201
- 17 Property # = 16-06-155-012-0000 Prop Address = 140E 300 S
BEG N 89°57'24" E 140.57 FT FR NW COR OF LOT 5, BLK 53, PLAT A, SLC SUR; N 89°57'24" E 169.58 FT; S 0°02'18" E 230.1 FT;
S 89°57'26" W 145.07 FT; N 0°02'16" W 114.55 FT; S 89°57'25" W 24.51 FT; N 0°02'16" W 115.55 FT TO BEG. 4811-1122,
5153-204, 5385-1014, 5357-582, 5246-1525, 5380-69, 5160-983, 5723-1544
Owner info = STATE BUILDING OWNERSHIP AUTHORITY
Addr = 450 N STATEOFF BLDG SLC UT 84114-1201
- 18 Property # = 16-06-176-007-0000 Prop Address = 151E 300 S
BEG AT SE COR LOT 2 BLK 56 PLAT A SLC SUR N 302 FT W 85 FT S 302 FT E 85 FT TO BEG. 4433-399, 5247-358 THRU 368 5247-0369
Owner info = ZIONS FIRST NATIONAL BANK (TR) TRUSTEE
Addr = 0 PO BOX 30880 SLC UT 84130-0880
- 19 Property # = 16-06-176-022-0000 Prop Address = 268S 200 E
COM AT SE COR LOT 1 BLK 56 PLAT A SLC SUR N S RD W 10 RD S 8 RD E 10 RD TU BEG
Owner info = CHRISTENSON, BERT & BLANCHE J (LIFE), ET AL
Addr = 0 PO BOX 17282 SLC UT 84117-0282

BK7250PG0465

- 1 Property # = 16-06-302-002-0000 Prop Address = 7E 400 S
COM AT SW COR LOT 4 BLK 52 PLAT A SLC SUR E 152 FT N 100 FT W 152 FT S 100 FT TO BEG 5503-1714
Owner info = NEW GRANDE HOTEL ASSOCIATES LTD PARTNERSHIP KIER MANAGEMENT CORP
Addr = 223 W 700 S S : LAKE CITY UT 84101-2715
- 2 Property # = 16-06-302-005-0000 Prop Address = 23E 400 S PL
BEG AT SW COR LOT 3 BLK 52 PLAT A SLC SUR E 68 FT N 53 FT W 68 FT S 53 FT TO BEG. 4865-520
Owner info = SCH LAND COMPANY
Addr = 10 E EXCHANGE PL SLC UT 84111-2706
- 3 Property # = 16-06-302-006-0000 Prop Address = 29E 400 S
COM 68 FT E FR SW COR LOT 3 BLK 52 PLAT A SLC SUR E 14 FT N 53 FT W 14 FT S 53 FT TO BEG 6283-1666
6283-1666
Owner info = ASSOCIATED TRAVEL SERVICES INC
Addr = 2091 E 1300 S SLC UT 84108-2277
- 4 Property # = 16-06-302-008-0000 Prop Address = 31E 400 S
BEG 82 FT E OF SW COR LOT 3 BLK 52 PLAT A SLC SUR E 50 FT N 70 FT W 50 FT S 70 FT TO BEG 5024-0690 5384-0754 6367-1560
6367-1560
Owner info = NICASTRO, PETER A; TR CLUB CABANA
Addr = 31 E 400 S SALT LAKE CITY UT 84111-2703
- 5 Property # = 16-06-303-003-0000 Prop Address = 45E 400 S AVE
COM AT SE COR LOT 2, BLK 52, PLAT A, SLC SUR; N 83.32 FT M OR L; S 89°58'40" W 132 FT M OR L; S 83.34 FT M OR L; E 132
FT M OR L TO DEG. 4131-476 4146-0354 5473-0160 5600-1194 5731-1056 5925-1173 6142-2063 6387-0309
6142-2063
Owner info = HATCH, PAUL R & DOROTHY L; TRS
Addr = 722 N BANNA AVE GLENDORA CA 91741-2160
- 6 Property # = 16-06-303-004-0000 Prop Address = 65E 400 S
BEG AT SW COR LOT 1, BLK 52, PLAT A SLC SUR; E 4 RDS; N 82 3/4 FT; W 4 RDS; S 82 3/4 FT TO BEG. 4757-500 4818-0540
6388-1297
Owner info = MAGAZINE AND VIDEOS INC
Addr = 65 E 400 S SALT LAKE CITY UT 84111-2711
- 7 Property # = 16-06-303-007-0000 Prop Address = 75E 400 S
COM AT SE COR LOT 1 BLK 52 PLAT A SLC SUR W 89 FT N 57.75 FT E 89 FT S 57.75 FT TO BEG 5686-0360 6010-1143 6010-1149
6037-0062 6068-0304 6298-1739 6430-2542 6486-2671 6486-2677 6486-2677
6037-0062
Owner info = CANTON INDUSTRIAL CORPORATION
Addr = 202 W 400 S SALT LAKE CITY UT 84101-1828
- 8 Property # = 16-06-306-001-0000 Prop Address = 405S MAIN
COM AT NW COR LOT 5 BLK 39 PLAT A SLC SUR E 20 RDS S 15 RDS W 10 RDS S 2 FT W 10 RDS N 249.5 FT TO BEG
Owner info = FIRST SECURITY BANK OF UTAH NA
Addr = 0 PO BOX 30006 SLC UT 84130-0006
- 9 Property # = 16-06-306-002-0000 Prop Address = 407S CHURCH ST
BEG AT THE SW COR LOT 6, BLK 39, PLAT A, SLC SUR; N 165 FT; E 12 FT; S 165 FT; W 12 FT TO BEG. 3800-300, 4241-115
5804-2935 6019-2874 6250-0357 6572-1827 6250-0357 6572-1827
Owner info = STATE OF UTAH, DIV OF FAC. & CONSTRUCT. MGMT
Addr = 400 N STATE ST SLC UT 84114-1100
- 10 Property # = 16-06-306-003-0000 Prop Address = 44E 400 S ST
BEG 12 FT E OF SW COR LOT 6, BLK 39, PLAT A, SLC SUR; N 165 FT; E 30 FT; S 165 FT; W 38 FT TO BEG. 4241-113, 114
4241-0115 5804-2935 6019-2874 6250-0357 6572-1827 6250-0357 6572-1827
Owner info = STATE OF UTAH, DIV OF FAC. CONSTR & MGMT
Addr = 400 N STATE ST SLC UT 84114-1100
- 11 Property # = 16-06-306-004-0000 Prop Address = 40E 400 S ST

BK7250PG0466

SALT LAKE CITY CORPORATION SPECIAL IMPROVEMENT DISTRICTS
RECORDER TAX ROLL REPORT FOR DISTRICT L02 EXTENSION BK
Date Run: 10/12/95

Page: 2

BEG 50 FT E FR NW COR LOT 6, BLK 39, PLAT A, SLC SUR; E
6191-2820

80.125 FT; S 10 RDS; W 80.125 FT; N 10 RDS TO BEG 4589-0049

Owner info = UTAH DIV OF FAC CONSTR & MGMT DEPT ADMIN SERV, ST OF UTAH
Addr = 450 N STATE ST SALT LAKE CITY UT 84114-1100

12 Property # = 16-06-306-005-0000 Prop Address = 64E 400 S ST
COM 3 RDS W FR NE COR LOT 6 BLK 39 PLAT A SLC SUR W 67.875
6022-1219 6572-1822

FT S 224 FT E 67.875 FT N 224 FT TO BEG 6022-1219 6572-1822

Owner info = STATE OF UTAH, DIV OF FAC & CONSTR MGMT
Addr = 400 N STATE ST SLC UT 84114-1100

13 Property # = 16-06-306-036-0000 Prop Address = 72E 400 S ST
BEG NE COR LOT 6, BLK 39, PLAT A, SLC SUR; S 185.5 FT; W 120
6582-0871

FT; N 185.5 FT; E 120 FT TO BEG. 5067-350 3655-396 6582-869
6582-0871

Owner info = STATE OF UTAH, DIV OF FAC CONSTRUCTION & MGMT
Addr = 450 N STATE ST SLC UT 84114-1201

BK7250PG0467

SALT LAKE CITY CORPORATION SPECIAL IMPROVEMENT DISTRICTS
RECORDER TAX ROLL REPORT FOR DISTRICT L02 EXTENSION 310

Date Run: 10/12/95

Page: 1

- 1 Property # = 08-26-303-017-0000 Prop Address = 937N 1200 W
N 1 FT OF LOT 11, ALL LOTS 12 & 13, & S 9 FT OF LOT 14, BLK 18, OAKLEY TOGETHER WITH 1/2 VACATED ALLEY ABUTTING ON W
4434-0241
Owner info = ZARAGOZA, LUPE M
Addr = 937 N 1200 W SALT LAKE CITY UT 84116-3847
- 2 Property # = 08-26-303-018-0000 Prop Address = 929N 1200 W
THE N 7 FT LOT 9, ALL LOT 10 & S 24 FT LOT 11, BLK 18, OAKLEY. TOGETHER WITH 1/2 VACATED ALLEY ABUTTING ON W.
4754-450, 5260-934 5260-0935 7084-350 5260-0935 7084-350
Owner info = HUTCHINSON, CAROL S
Addr = 929 N 1200 W SALT LAKE CITY UT 84116-3847
- 3 Property # = 08-26-303-019-0000 Prop Address = 923N 1200 W
N 15 FT OF LOT 7 ALL LOT 8 & S 18 FT OF LOT 9 BLK 18 OAKLEY TOGETHER WITH 1/2 VACATED ALLEY ABUTTING ON W
Owner info = EGLI, LAWRENCE E. & JEAN D.
Addr = 923 N 1200 W SALT LAKE CITY UT 84116-3847
- 4 Property # = 08-26-303-020-0000 Prop Address = 917N 1200 W
LOTS 5 & 6 & S 10 FT OF LOT 7 BLK 18 OAKLEY TOGETHER WITH 1/2 VACATED ALLEY ABUTTING ON W 5160-0955 5813-1554
6124-1628 6178-0532 6178-0532
Owner info = HAYES, MARK G
Addr = 917 N 1200 W SALT LAKE CITY UT 84116-3847
- 5 Property # = 08-26-303-026-0000 Prop Address = 1204W 900 N
E 58.125 FT OF LOTS 1 TO 4 INCL BLK 18 OAKLEY
Owner info = MILLHAM, GEORGE E & EDITH M; TRS
Addr = 1204 W 900 N SALT LAKE CITY UT 84116-3816
- 6 Property # = 08-26-326-003-0000 Prop Address = 1096W STERLING DR
W 84.5 FT OF E 99.5 FT OF LOT 6 & W 84.5 FT OF E 99.5 FT OF S 30 FT OF LOT 7 BLK 14 ROSE PARK PLAT C
Owner info = MADSEN, DALE & DONNA S.
Addr = 1096 W STERLING DR SALT LAKE CITY UT 84116-2153
- 7 Property # = 08-26-326-004-0000 Prop Address = 1086W STERLING DR
W 58 FT OF LOT 5, & E 15 FT LOT 6 & E 15 FT OF S 30 FT OF LOT 7, BLK 14, ROSE PARK PLAT C. 4499-1189. 5112-1370
5131-0204 5822-1177 5829-0624 5829-0624
Owner info = BARNEY, BENNY R
Addr = 1086 W STERLING DR SALT LAKE CITY UT 84116-2153
- 8 Property # = 08-26-326-005-0000 Prop Address = 1080W STERLING DR
LOT 4 BLK 14 ROSE PARK PLAT C. ALSO E 2 FT OF LOT 5, BLK 14, SD SUB 4499-1189 6550-1856
4499-1189 6550-1856
Owner info = BAILEY, AUDREY L; TR
Addr = 1080 W STERLING DR SALT LAKE CITY UT 84116-2153
- 9 Property # = 08-26-326-006-0000 Prop Address = 1076W STERLING DR
LOT 3 BLK 14 ROSE PARK PLAT C 6160-041B 6160-041B
Owner info = ROBERTS, CLIFTON D & CAROL A; JT
Addr = 1076 W STERLING DR SALT LAKE CITY UT 84116-2153
- 10 Property # = 08-26-326-007-0000 Prop Address = 1070W STERLING DR
LOT 2, BLK 14, ROSE PARK PLAT C. 5038-51 5034-0451 6155-2678
Owner info = HEALEY, PAUL R & BONNIE; JT
Addr = 1070 W STERLING DR SALT LAKE CITY UT 84116-2153
- 11 Property # = 08-26-326-008-0000 Prop Address = 905N AMERICAN BEAUTY DR
LOT 13, BLK 13, ROSE PARK PLAT C. 4257-337 4257-0338
Owner info = SANCHEZ, MAGGIE
Addr = 985 N AMERICAN BEAUTY DR SALT LAKE CITY UT 84116-2163

BK7250PG0468

SALT LAKE CITY CORPORATION SPECIAL IMPROVEMENT DISTRICTS
RECORDER TAX ROLL REPORT FOR DISTRICT L02 EXTENSION 310

Date Run: 10/12/95

Page: 2

- 12 Property # = 08-26-326-009-0000 Prop Address = 977N AMERICAN BEAUTY DR
LOT 14 BLK 13 ROSE PARK PLAT C
Owner Info = ARCHULETA, ALBERTA
Addr = 977 N AMERICAN BEAUTY DR SALT LAKE CITY UT 84116-2163
- 13 Property # = 08-26-326-010-0000 Prop Address = 967N AMERICAN BEAUTY DR
COM AT THE NE COR LOT 1, BLK 13, ROSE PARK PLAT C; S 0°00' 55" E 67 FT; S 89°59'05" W 114.5 FT; N 0°00'55" W 67 FT; N
89°59'05" E 114.5 FT TO BEG 3976-0033 5447-1941 5473-0655 5938-2797 5970-0611 6059-2235 6497-0589 6742-0312
6742-0312
Owner Info = MEZA, ALICIA R & DIAZ, ALICIA; JT
Addr = 967 N AMERICAN BEAUTY DR SALT LAKE CITY UT 84116-2163
- 14 Property # = 08-26-326-011-0000 Prop Address = 961N AMERICAN BEAUTY DR
COM AT SW COR LOT 1 BLK 13 ROSE PARK PLAT C N 4 FT E 114.5 FT S 64 FT W 114.5 FT N 60 FT TO BEG
Owner Info = ELLIS, DAVID W & KATHY; JT
Addr = 961 N AMERICAN BEAUTY DR SALT LAKE CITY UT 84116-2163
- 15 Property # = 08-26-326-012-0000 Prop Address = 955N AMERICAN BEAUTY DR
COM AT SE COR LOT 13 BLK 14 ROSE PARK PLAT C N 67 FT W 114.5 FT S 67 FT E 114.5 FT TO BEG 6170-1434 6244-0571 6276-2463
6273-2465 6244-0571 6276-2463
Owner Info = CARLISLE, RONALD D & LYDIA M; JT
Addr = 955 N AMERICAN BEAUTY DR SALT LAKE CITY UT 84116-2163
- 16 Property # = 08-26-326-013-0000 Prop Address = 947N AMERICAN BEAUTY DR
LOT 14 BLK 14 ROSE PARK PLAT C
Owner Info = BUCHANAN, RAYMOND J. & DOLORES Z.
Addr = 947 N AMERICAN BEAUTY DR SALT LAKE CITY UT 84116-2163
- 17 Property # = 08-26-326-014-0000 Prop Address = 1060W STERLING DR
LOT 1, BLK 14, ROSE PARK PLAT C. 5075-415, 5077-53 5097-1413 5945-1418 5945-1419 5973-290
5945-1419 5973-290
Owner Info = WINKELKOTTER, IDA J (TR)
Addr = 1060 W STERLING DR SALT LAKE CITY UT 84116-2153
- 18 Property # = 08-26-327-001-0000 Prop Address = 926N 1200 W
LOT 9, BLK 11, ROSE PARK PLAT C 4712-1177 6119-C568 6119-0568
Owner Info = ECKER, REG V & BILLIE JO; JT
Addr = 926 N 1200 W SALT LAKE CITY UT 84116-3848
- 19 Property # = 08-26-327-002-0000 Prop Address = 918N 1200 W RD
LOT 8, BLK 11, ROSE PARK PLAT C
Owner Info = PETRICK, NEIL D & PEGGIE
Addr = 3710 S WEDGEWOOD RD SLC UT 84106-2422
- 20 Property # = 08-26-327-003-0000 Prop Address = 910N 1200 W
LOT 7 BLK 11 ROSE PARK PLAT C
Owner Info = JOHNSON, CHARLES J & BEVERLY P; TRS
Addr = 910 N 1200 W SALT LAKE CITY UT 84116-3848
- 21 Property # = 08-26-327-004-0000 Prop Address = 1161W STERLING DR
LOT 10, BLK 11, ROSE PARK PLAT C. 4440-123
Owner Info = TIPPETTS, FRANK J & LOUISE
Addr = 1161 W STERLING DR SALT LAKE CITY UT 84116-2114
- 22 Property # = 08-26-327-005-0000 Prop Address = 1151W STERLING
LOT 11 BLK 11 ROSE PARK PLAT C
Owner Info = TIPPETTS, MARVIN L. & IONE R.
Addr = 0 RR 2 BOX 2541 ROOSEVELT UT 84066-9532
- 23 Property # = 08-26-327-006-0000 Prop Address = 1141W STERLING ST

BK7250P60469

SALT LAKE CITY CORPORATION SPECIAL IMPROVEMENT DISTRICT'S
RECORDER TAX ROLL REPORT FOR DISTRICT L02 EXTENSION 316

Date Run: 10/12/95

Page: 3

- LOT 12 BLK 11 ROSE PARK PLAT C 447-J-0277 5940-2896 5940-2896
Owner info = PETERSON, MARY S DELORES HENNINGER
Addr = 2077 E GENTILE ST LAYTON UT 84040-4545
- 24 Property # = 08-26-327-007-0000 Prop Address = 1137W STERLING DR
LOT 13, BLK 11, ROSE PARK PLAT C
Owner info = GREEN, DANIEL L & MARILYN K
Addr = 1137 W STERLING DR SALT LAKE CITY UT 84116-2114
- 25 Property # = 08-26-327-008-0000 Prop Address = 1131W STERLING DR
LOT 14, BLK 11, ROSE PARK PLAT C
Owner info = STULTZ, ROBERT D & FRANCES J
Addr = 1131 W STERLING DR SALT LAKE CITY UT 84116-2114
- 26 Property # = 08-26-327-009-0000 Prop Address = 1162W SAN FERNANDO DR
LOT 6 BLK 11 ROSE PARK PLAT C 5372-1240 5740-2306
Owner info = WALLIS, DALE L & MERI J (JT)
Addr = 1162 W SAN FERNANDO DR SALT LAKE CITY UT 84116-2145
- 27 Property # = 08-26-327-010-0000 Prop Address = 1152W SAN FERNANDO DR
LOT 5 BLK 11 ROSE PARK PLAT C 5656-1317 5656-1317
Owner info = SKIDMORE, JACQUELYN M & ROWSE, CAROLYN M; JT
Addr = 1152 W SAN FERNANDO DR SALT LAKE CITY UT 84116-2145
- 28 Property # = 08-26-327-011-0000 Prop Address = 1142W SAN FERNANDO DR
LOT 4 BLK 11 ROSE PARK PLAT C
Owner info = BARZEE, VIOLET C & KENNETH C; TRS
Addr = 1142 W SAN FERNANDO DR SALT LAKE CITY UT 84116-2145
- 29 Property # = 08-26-327-012-0000 Prop Address = 1138W SAN FERNANDO DR
LOT 3, BLK 11, ROSE PARK PLAT C 4162-0222
Owner info = ROLLINS, JEFFREY A & MICHELLE K (JT)
Addr = 1138 W SAN FERNANDO DR SALT LAKE CITY UT 84116-2145
- 30 Property # = 08-26-327-013-0000 Prop Address = 1132W SAN FERNANDO DR
LOT 2 BLK 11 ROSE PARK PLAT C
Owner info = TAKENAKA, SETSUO & AKIKO
Addr = 1132 W SAN FERNANDO DR SALT LAKE CITY UT 84116-2145
- 31 Property # = 08-26-327-014-0000 Prop Address = 927N LAFAYETTE DR
LOT 15 BLK 11 ROSE PARK PLAT C
Owner info = LINTON, JAMES R. & LOUISE W.
Addr = 927 N LAFAYETTE DR SALT LAKE CITY UT 84116-2103
- 32 Property # = 08-26-327-015-0000 Prop Address = 915N LAFAYETTE DR
LOT 16 BLK 11 ROSE PARK PLAT C
Owner info = HEUER, HENRY A. & ISOLDE
Addr = 915 N LAFAYETTE DR SALT LAKE CITY UT 84116-2103
- 33 Property # = 08-26-327-016-0000 Prop Address = 909N LAFAYETTE
LOT 1, BLK 11, ROSE PARK PLAT C 4601-0094 4601-0094
Owner info = SMITH, ALLEN L & RENEE S; TC
Addr = 10917 S HWY 14 TIJERAS HI: 87059-0000
- 34 Property # = 08-26-328-001-0000 Prop Address = 888N 1200 W
LOT 20, BLK 9, ROSE PARK PLAT C 4860-0305 5686-2681 7108-2651
Owner info = ORSTAM, ELIZABETH & BJORN; JT
Addr = 888 N 1200 W SALT LAKE CITY UT 84116-3889
- 35 Property # = 08-26-328-002-0000 Prop Address = 880N 1200 W

BK7250PG0470

SALT LAKE CITY CORPORATION SPECIAL IMPROVEMENT DISTRICTS
RECORDER TAX ROLL REPORT FOR DISTRICT L02 EXTENSION 31G

Date Run: 10/12/95

Page: 4

- LOT 19 BLK 9 ROSE PARK PLAT C
Owner info = SPENCER, GLEN C & VENICE G; TRS
Addr = 880 N 1200 W SALT LAKE CITY UT 84116-3889
- 36 Property # = 08-26-328-003-0000 Prop Address = 872N 1200 W
LOT 18, BLK 9, ROSE PARK PLAT C
Owner info = BRADLEY, DOUGLAS K
Addr = 872 N 1200 W SALT LAKE CITY UT 84116-3889
- 37 Property # = 08-26-328-004-0000 Prop Address = 1161W SAN FERNANDO
LOT 21 BLK 9 ROSE PARK PLAT C
Owner info = HARRISON, LOUISE
Addr = 1036 W 600 N SLC UT 84116-2637
- 38 Property # = 08-26-328-005-0000 Prop Address = 1151W SAN FERNANDO DR
LOT 22, BLK 9, ROSE PARK PLAT C
Owner info = TAYLOR, RUSSON S & RAE A
Addr = 1151 W SAN FERNANDO DR SALT LAKE CITY UT 84116-2144
- 39 Property # = 08-26-328-006-0000 Prop Address = 1141W SAN FERNANDO DR
LOT 23 BLK 9 ROSE PARK PLAT C
Owner info = HULMES, LA VELL E. & ELSIE E.
Addr = 1141 W SAN FERNANDO DR SALT LAKE CITY UT 84116-2144
- 40 Property # = 08-26-328-007-0000 Prop Address = 1137W SAN FERNANDO DR
LOT 24, BLK 9, ROSE PARK PLAT C
Owner info = JACKMAN, RANDY A & JANIN D
Addr = 1137 W SAN FERNANDO DR SALT LAKE CITY UT 84116-2144
- 41 Property # = 08-26-328-008-0000 Prop Address = 1133W SAN FERNANDO DR
LOT 25 BLK 7 ROSE PARK PLAT C
Owner info = OGATA, IVAN H. & ALICE T.
Addr = 1133 W SAN FERNANDO DR SALT LAKE CITY UT 84116-2144
- 42 Property # = 08-26-328-009-0000 Prop Address = 1129W SAN FERNANDO DR
LOT 26 BLK 9 ROSE PARK PLAT C
Owner info = PISTORIUS, BENJAMIN H. & BETH L.
Addr = 1129 W SAN FERNANDO DR SALT LAKE CITY UT 84116-2144
- 43 Property # = 08-26-328-010-0000 Prop Address = 875N LAFAYETTE DR
LOT 27 BLK 9 ROSE PARK PLAT C
Owner info = FERNELIUS, CARL F & LAVERNE M; TRS
Addr = 875 N LAFAYETTE DR SALT LAKE CITY UT 84116-2101
- 44 Property # = 08-26-328-011-0000 Prop Address = 871N LAFAYETTE ST
LOT 28 BLK 9 ROSE PARK PLAT C
Owner info = GARCIA, JESUS M
Addr = 482 22ND ST OGDEN UT 84401-1531
- 45 Property # = 08-26-328-012-0000 Prop Address = 867N LAFAYETTE DR
LOT 29 BLK 9 ROSE PARK PLAT C
Owner info = MAYHEW, GERALDINE H
Addr = 867 N LAFAYETTE DR SALT LAKE CITY UT 84116-2101
- 46 Property # = 08-26-328-013-0000 Prop Address = 863N LAFAYETTE DR
LOT 30 BLK 9 ROSE PARK PLAT C
Owner info = NEWBOLD, WILLIAM E. & DOROTHY I.
Addr = 863 N LAFAYETTE DR SALT LAKE CITY UT 84116-2101
- 47 Property # = 08-26-328-014-0000 Prop Address = 857N LAFAYETTE DR

BK7250F60471

- LOT 31, BLK 9, ROSE PARK PLAT C. 4808-891
Owner info = VEST, RAYMOND & BONNIE R
Addr = 857 N LAFAYETTE DR SALT LAKE CITY UT 84116-2101
- 48 Property # = 08-26-328-015-0000 Prop Address = 843N LAFAYETTE DR
LOT 32 BLK 9 ROSE PARK PLAT C 5671-0435 5671-0435
Owner info = HILL, GLADYS M
Addr = 843 N LAFAYETTE DR SALT LAKE CITY UT 84116-2101
- 49 Property # = 08-26-328-016-0000 Prop Address = 839N LAFAYETTE DR
LOT 33 BLK 9 ROSE PARK PLAT C
Owner info = WINN, HAROLD J. & SANDRA L.
Addr = 839 N LAFAYETTE DR SALT LAKE CITY UT 84116-2101
- 50 Property # = 08-26-328-017-0000 Prop Address = 835N LAFAYETTE DR
LOT 34 BLK 9 ROSE PARK PLAT C
Owner info = SWEAT, MICKEY & SALLY J.
Addr = 835 N LAFAYETTE DR SALT LAKE CITY UT 84116-2101
- 51 Property # = 08-26-328-018-0000 Prop Address = 831N LAFAYETTE DR
LOT 35, BLK 9, ROSE PARK PLAT C. 1797-210
Owner info = NAPIER, WILLIAM A, JR & PENNY J
Addr = 831 N LAFAYETTE DR SALT LAKE CITY UT 84116-2101
- 52 Property # = 08-26-328-019-0000 Prop Address = 823N LAFAYETTE DR
LOT 36 BLK 9 ROSE PARK PLAT C
Owner info = TURNER, MARION & EMMA L.
Addr = 823 N LAFAYETTE DR SALT LAKE CITY UT 84116-2101
- 53 Property # = 08-26-328-020-0000 Prop Address = 815N LAFAYETTE DR
LOT 37, BLK 9, ROSE PARK PLAT C 4422-0356
Owner info = LAIRD, CLARENCE & C ELDEN; TC ET AL
Addr = 815 N LAFAYETTE DR SALT LAKE CITY UT 84116-2101
- 54 Property # = 08-26-328-021-0000 Prop Address = 1162W TALISHAN DR
LOT 17, BLK 9, ROSE PARK PLAT C. 5159-794 5159-0796 5318-0584 5406-0943
Owner info = RUIZ, RAUL L & RUIZ-MARTINEZ, PRISCILLA (JT)
Addr = 1162 W TALISHAN DR SALT LAKE CITY UT 84116-2156
- 55 Property # = 08-26-328-022-0000 Prop Address = 1152W TALISHAN DR
LOT 16 BLK 9 ROSE PARK PLAT C
Owner info = SLACK, GRACE L
Addr = 1152 W TALISHAN DR SALT LAKE CITY UT 84116-2156
- 56 Property # = 08-26-328-023-0000 Prop Address = 1142W TALISHAN DR
LOT 15 BLK 9 ROSE PARK PLAT C
Owner info = WILSON, MARGARET D
Addr = 1142 W TALISHAN DR SALT LAKE CITY UT 84116-2156
- 57 Property # = 08-26-328-024-0000 Prop Address = 1138W TALISHAN DR
LOT 14 BLK 9 ROSE PARK PLAT C
Owner info = GERRITSEN, JACOB & DELORIS W.
Addr = 1138 W TALISHAN DR SALT LAKE CITY UT 84116-2156
- 58 Property # = 08-26-328-025-0000 Prop Address = 1132W TALISHAN DR
LOT 13 BLK 9 ROSE PARK PLAT C
Owner info = CROSSMAN, HELEN
Addr = 1132 W TALISHAN DR SALT LAKE CITY UT 84116-2156
- 59 Property # = 08-26-328-026-0000 Prop Address = 1126W TALISHAN DR

BK 7250660472

SALT LAKE CITY CORPORATION SPECIAL IMPROVEMENT DISTRICTS
RECORDER TAX ROLL REPORT FOR DISTRICT L02 EXTENSION 31G

Date Run: 10/12/95

Page: 6

- LOT 12 BLK 9 ROSE PARK PLAT C
Owner info = HENDERSON, JAMES JR & DARLENE H; TRS
Addr = 1126 W TALISMAN DR SALT LAKE CITY UT 84116-2156
- 60 Property # = 08-26-328-027-0000 Prop Address = 1120W TALISMAN DR
LOT 11 BLK 9 ROSE PARK PLAT C
Owner info = FERGUSON, DON G. & BEVERLY
Addr = 1120 W TALISMAN DR SALT LAKE CITY UT 84116-2156
- 61 Property # = 08-26-328-028-0000 Prop Address = 852N TALISMAN DR
LOT 10 BLK 9 ROSE PARK PLAT C 5312-0130 5601-724 5601-0726 6232-2156 6238-2507
6232-2156 6238-2507
Owner info = QUINONEZ, SERGIO & ANDREA R; JT
Addr = 852 N TALISMAN DR SALT LAKE CITY UT 84116-2147
- 62 Property # = 08-26-328-029-0000 Prop Address = 846N TALISMAN DR
LOT 9, BLK 9, ROSE PARK PLAT C
Owner info = VEST, BRUCE R & LADONNA S
Addr = 846 N TALISMAN DR SALT LAKE CITY UT 84116-2147
- 63 Property # = 08-26-328-030-0000 Prop Address = 842N TALISMAN DR
LOT 8 BLK 9 ROSE PARK PLAT C 5393-1192 5393-1195 6641-047B 6641-0478
Owner info = KOELLIKER, BARRY J & CHERYL L; JT
Addr = 842 N TALISMAN DR SALT LAKE CITY UT 84116-2147
- 64 Property # = 08-26-328-031-0000 Prop Address = 838N TALISMAN DR
LOT 7 BLK 9 ROSE PARK PLAT C
Owner info = RIVERA, JEFFERY L
Addr = 838 N TALISMAN DR SALT LAKE CITY UT 84116-2147
- 65 Property # = 08-26-328-032-0000 Prop Address = 832N TALISMAN DR
LOT 6, BLK 9, ROSE PARK PLAT C 5077-0287
Owner info = AMMON, JAMES V & TRACY W (JT)
Addr = 832 N TALISMAN DR SALT LAKE CITY UT 84116-2147
- 66 Property # = 08-26-328-033-0000 Prop Address = 824N TALISMAN DR
LOT 5 BLK 9 ROSE PARK PLAT C
Owner info = VEST, JOHN M & LORI (JT)
Addr = 824 N TALISMAN DR SALT LAKE CITY UT 84116-2147
- 67 Property # = 08-26-328-034-0000 Prop Address = 816N TALISMAN DR
LOT 4, BLK 9, ROSE PARK PLAT C 4685-0945 6293-0829 4685-0945
6293-0829
Owner info = GERMAN, JOHN E JR
Addr = 816 N TALISMAN DR SALT LAKE CITY UT 84116-2147
- 68 Property # = 08-26-328-035-0000 Prop Address = 1116W 800 N
LOT 3 BLK 9 ROSE PARK PLAT C
Owner info = GILLESPIE, VERN L & MADELINE H; JT
Addr = 1116 W 800 N SALT LAKE CITY UT 84116-2204
- 69 Property # = 08-26-328-036-0000 Prop Address = 1106W 800 N
LOT 2 BLK 9 ROSE PARK PLAT C
Owner info = PECK, MARTIN L. CAROLYN C. MARTINEZ
Addr = 1106 W 800 N SALT LAKE CITY UT 84116-2204
- 70 Property # = 08-26-328-037-0000 Prop Address = 1100W 800 N
LOT 1 BLK 9 ROSE PARK PLAT C 5962-0100 5962-0100
Owner info = WOODIE, HERTA S; TR
Addr = 1100 W 800 N SALT LAKE CITY UT 84116-2204

BK7250PG0473

SALT LAKE CITY CORPORATION SPECIAL IMPROVEMENT DISTRICTS
RECORDER TAX ROLL REPORT FOR DISTRICT L02 EXTENSION 31G
Date Run: 10/12/95

Page: 7

- 71 Property # = 08-26-329-001-0000 Prop Address = 1101W STERLING DR
LOT 14, BLK 8, ROSE PARK PLAT C 4909-0480 4909-0480
Owner Info = MELGAR, RAUL M
Addr = 1101 W STERLING DR SALT LAKE CITY UT 84116-2154
- 72 Property # = 08-26-329-002-0000 Prop Address = 1093W STERLING DR
LOT 15 BLK 8 ROSE PARK PLAT C 7081-2935 7081-2935
Owner info = ODEKIRK, RICHARD R
Addr = 1093 W STERLING DR SALT LAKE CITY UT 84116-2154
- 73 Property # = 08-26-329-003-0000 Prop Address = 1083W STERLING DR
LOT 16, BLK 8, ROSE PARK PLAT C 5119-0191
Owner info = JACKSON, JAMES D & EILEEN (JT)
Addr = 1083 W STERLING DR SALT LAKE CITY UT 84116-2154
- 74 Property # = 08-26-329-004-0000 Prop Address = 915N NOCTURNE DR
LOT 17, BLK 8, ROSE PARK PLAT C. 4059-251
Owner info = HYMAS, GARY R & JEANEYTE
Addr = 915 N NOCTURNE DR SALT LAKE CITY UT 84116-2108
- 75 Property # = 08-26-329-005-0000 Prop Address = 909N NOCTURNE DR
LOT 18 BLK 8 ROSE PARK PLAT C
Owner info = THOMPSON, LARRY E. & SHERYL L.
Addr = 909 N NOCTURNE DR SALT LAKE CITY UT 84116-2108
- 76 Property # = 08-26-329-006-0000 Prop Address = 901N NOCTURNE DR
LOT 19 BLK 8 ROSE PARK PLAT C
Owner info = DEJONG, HAARTEN & HAARTJE H.
Addr = 901 N NOCTURNE DR SALT LAKE CITY UT 84116-2108
- 77 Property # = 08-26-329-007-0000 Prop Address = 895N NOCTURNE DR
LOT 20 BLK 8 ROSE PARK PLAT C 5416-2662 5417-0776 6198-0216 6230-2843 6577-2979
6577-2979
Owner info = LARSEN, DENISE F & FROMMEL, SHIRLEY; JT
Addr = 895 N NOCTURNE DR SALT LAKE CITY UT 84116-2107
- 78 Property # = 08-26-329-008-0000 Prop Address = 887N NOCTURNE DR
LOT 21 BLK 8 ROSE PARK PLAT C
Owner info = WALLIS, DALE L & MERI J; JT
Addr = 1162 W SAN FERNANDO DR SLC UT 84116-2145
- 79 Property # = 08-26-329-009-0000 Prop Address = 881N NOCTURNE DR
LOT 22 BLK 8 ROSE PARK PLAT C
Owner info = BILLINGSLEY, WILLIAM L. & SHARON L.
Addr = 881 N NOCTURNE DR SALT LAKE CITY UT 84116-2107
- 80 Property # = 08-26-329-010-0000 Prop Address = 875N NOCTURNE DR
LOT 23, BLK 8, ROSE PARK, PLAT C 4454-0436 6463-2087 4454-0436
6463-2087
Owner info = MANNING, STEVEN J R VERLA D; JT
Addr = 875 N NOCTURNE DR SALT LAKE CITY UT 84116-2107
- 81 Property # = 08-26-329-011-0000 Prop Address = 871N NOCTURNE DR
LOT 24 BLK 8 ROSE PARK PLAT C
Owner info = WESTOVER, RAY D. & PATRICIA
Addr = 871 N NOCTURNE DR SALT LAKE CITY UT 84116-2107
- 82 Property # = 08-26-329-012-0000 Prop Address = 863N NOCTURNE DR
LOT 25 BLK 8 ROSE PARK PLAT C

BK7250PG0474

SALT LAKE CITY CORPORATION SPECIAL IMPROVEMENT DISTRICTS
RECORDER TAX ROLL REPORT FOR DISTRICT L02 EXTENSION 31G

Date Run: 10/12/95

Page: 8

- Owner info = RICHARDS, MAX L & BARBARA H (TRS)
Addr = 863 N NOCTURNE DR SALT LAKE CITY UT 84116-2107
- 83 Property # = 08-26-329-013-0000 Prop Address = 853N NOCTURNE DR
LOT 26 BLK B ROSE PARK PLAT C 5435-0283 5435-0283
Owner info = MARSHALL, CORNELIA; ET AL
Addr = 853 N NOCTURNE DR SALT LAKE CITY UT 84116-2107
- 84 Property # = 08-26-329-014-0000 Prop Address = 914N LAFAYETTE DR
LOT 13, BLK B, ROSE PARK PLAT C. 4733-1254, 1255, 5153-212, 210 5153-0211 5510-2646
5510-2646
Owner info = CHANDRY, WARINDER S & SUSAN H; JT
Addr = 914 N LAFAYETTE DR SALT LAKE CITY UT 84116-2104
- 85 Property # = 08-26-329-015-0000 Prop Address = 908N LAFAYETTE DR
LOT 12 BLK B ROSE PARK PLAT C
Owner info = KENDALL, ROBERT J. & GLORIA
Addr = 908 N LAFAYETTE DR SALT LAKE CITY UT 84116-2104
- 86 Property # = 08-26-329-016-0000 Prop Address = 880N LAFAYETTE DR
LOT 11 BLK B ROSE PARK PLAT C
Owner info = LEANY, DUANE J. & THELMA G.
Addr = 880 N LAFAYETTE DR SALT LAKE CITY UT 84116-2148
- 87 Property # = 08-26-329-017-0000 Prop Address = 876N LAFAYETTE DR
LOT 10 BLK B ROSE PARK PLAT C
Owner info = HAYNES, BETTY J W
Addr = 876 N LAFAYETTE DR SALT LAKE CITY UT 84116-2148
- 88 Property # = 08-26-329-018-0000 Prop Address = 872N LAFAYETTE DR
LOT 9, BLK B, ROSE PARK PLAT C 4557-0123 5426-1936 5426-1936
Owner info = MUNOZ, DIEGO & NORMA; JT
Addr = 872 N LAFAYETTE DR SALT LAKE CITY UT 84116-2148
- 89 Property # = 08-26-329-019-0000 Prop Address = 866N LAFAYETTE DR
LOT 8 BLK B ROSE PARK PLAT C 5427-2901 5431-2392 . 5427-2901 5431-2392
Owner info = LITTLEWOOD, PARRY B & HEA P; JT
Addr = 866 N LAFAYETTE DR SALT LAKE CITY UT 84116-2148
- 90 Property # = 08-26-329-020-0000 Prop Address = 862N LAFAYETTE DR
LOT 7 BLK B ROSE PARK PLAT C
Owner info = PALACHE, MARINUS J. & JOHANNA
Addr = 862 N LAFAYETTE DR SALT LAKE CITY UT 84116-2148
- 91 Property # = 08-26-329-021-0000 Prop Address = 858N LAFAYETTE DR
LOT 6 BLK B ROSE PARK PLAT C 5904-487 6280-0003 6379-2220 6379 2220
6280-0003
Owner info = MEDINA, CLEMENTE A & TAFOLLA, PEDRO; JT
Addr = 858 N LAFAYETTE DR SALT LAKE CITY UT 84116-2148
- 92 Property # = 08-26-329-022-0000 Prop Address = 854N LAFAYETTE DR
LOT 5 BLK B ROSE PARK PLAT C 5920-920
Owner info = CUNNINGHAM, IRENE E, ET AL
Addr = 854 N LAFAYETTE DR SALT LAKE CITY UT 84116-2148
- 93 Property # = 08-26-329-023-0000 Prop Address = 848N LAFAYETTE DR
LOT 4 BLK B ROSE PARK PLAT C
Owner info = SLACK, PAUL H. & LUCILE P.
Addr = 848 N LAFAYETTE DR SALT LAKE CITY UT 84116-2148

BK7250PG01:75

SALT LAKE CITY CORPORATION SPECIAL IMPROVEMENT DISTRICTS
RECORDER TAX ROLL REPORT FOR DISTRICT L02 EXTENSION 31G

Date Run: 10/12/95

Page: 9

- 94 Property # = 08-26-329-024-0000 Prop Address = 1090W MACFARLAND DR
LOT 3 BLK 8 ROSE PARK PLAT C
Owner info = MITCHELL, PAUL D. & JULIE ANNE
Addr = 1090 W MACFARLAND DR SALT LAKE CITY UT 84116-2149
- 95 Property # = 08-26-329-025-0000 Prop Address = 1066W MACFARLAND DR
LOT 2, BLK 8, ROSE PARK PLAT C
Owner info = KIDD, GERALD J & RENEE
Addr = 1066 W MACFARLAND DR SALT LAKE CITY UT 84116-2149
- 96 Property # = 08-26-329-026-0000 Prop Address = 1056W MACFARLAND DR
LOT 1 BLK 8 ROSE PARK PLAT C
Owner info = SCHMIDT, HENRY T. & SHARON V.
Addr = 1056 W MACFARLAND DR SALT LAKE CITY UT 84116-2149
- 97 Property # = 08-26-330-001-0000 Prop Address = 1075W STERLING DR
LOT 14, BLK 7, ROSE PARK PLAT C 4997-0214 4997-0214
Owner info = GENTRY, DANIEL F
Addr = 1075 W STERLING DR SALT LAKE CITY UT 84116-2152
- 98 Property # = 08-26-330-002-0000 Prop Address = 1067W STERLING DR
LOT 15 BLK 7 ROSE PARK PLAT C
Owner info = PEAKE, DERRICK M, JR
Addr = 1067 W STERLING DR SALT LAKE CITY UT 84116-2152
- 99 Property # = 08-26-330-003-0000 Prop Address = 925N AMERICAN BEAUTY DR
LOT 16, BLK 7, ROSE PARK PLAT C 4684-43 4616-0010 5816-2750 4684-43
4616-0010 5816-2750
Owner info = EDWARDS, DAVID W & JULIA A; TC
Addr = 925 N AMERICAN BEAUTY DR SALT LAKE CITY UT 84116-2110
- 100 Property # = 08-26-330-006-0000 Prop Address = 902N NOCTURNE DR
LOT 12 BLK 7 ROSE PARK PLAT C EXCEPT THE N'LY 8 FT THEREOF
Owner info = KOPAUNIK, OLIVE J.
Addr = 902 N NOCTURNE DR SALT LAKE CITY UT 84116-2109
- 101 Property # = 08-26-330-007-0000 Prop Address = 880N NOCTURNE DR
LOT 11, BLK 7, ROSE PARK PLAT C
Owner info = RUSSON, ROBERT L & WENDY C
Addr = 880 N NOCTURNE DR SALT LAKE CITY UT 84116-2134
- 102 Property # = 08-26-330-008-0000 Prop Address = 882N NOCTURNE DR
LOT 10 BLK 7 ROSE PARK PLAT C
Owner info = HANNI, RAYMOND A & GLORIA R; TRS
Addr = 882 N NOCTURNE DR SALT LAKE CITY UT 84116-2134
- 103 Property # = 08-26-330-009-0000 Prop Address = 876N NOCTURNE DR
LOT 9 BLK 7 ROSE PARK PLAT C
Owner info = SHINGLETON, LORIN D. & DONNA L.
Addr = 876 N NOCTURNE DR SALT LAKE CITY UT 84116-2134
- 104 Property # = 08-26-330-010-0000 Prop Address = 872N NOCTURNE DR
LOT 8 BLK 7 ROSE PARK PLAT C
Owner info = ANDERSON, KEVIN B & MAVIS J; JT
Addr = 872 N NOCTURNE DR SALT LAKE CITY UT 84116-2134
- 105 Property # = 08-26-330-011-0000 Prop Address = 866N NOCTURNE DR
LOT 7 BLK 7 ROSE PARK PLAT C
Owner info = FACKRELL, ROYAL W. & AUDREY S.

BK7250PG0476

SALT LAKE CITY CORPORATION SPECIAL IMPROVEMENT DISTRICTS
RECORDER TAX ROLL REPORT FOR DISTRICT L02 EXTENSION 31G
Date Run: 10/12/95

Page: 10

- Addr = 866 N NOCTURNE DR SALT LAKE CITY UT 84116-2134
- 106 Property # = 08-26-330-012-0000 Prop Address = 860N NOCTURNE CIR
LOT 6 BLK 7 ROSE PARK PLAT C
Owner info = WHITE, OTIS, JR & SHAUNA A (JT)
Addr = 35 FOSTER CIR FT RUCKER AL 36362-5000
- 107 Property # = 08-26-330-013-0000 Prop Address = 854N NOCTURNE DR
LOT 5 BLK 7 ROSE PARK PLAT C 5345-1369, 5485-1642 5485-1646 5930-1906
Owner info = BISHOP, LYNN L & CONNIE B W; JT
Addr = 854 N NOCTURNE DR SALT LAKE CITY UT 84116-2134
- 108 Property # = 08-26-330-014-0000 Prop Address = 850N NOCTURNE DR
LOT 4 BLK 7 ROSE PARK PLAT C
Owner info = JUENGER, MICHAEL F., JR. & EILEEN F.
Addr = 850 N NOCTURNE DR SALT LAKE CITY UT 84116-2134
- 109 Property # = 08-26-330-015-0000 Prop Address = 846N NOCTURNE DR
COM AT NW COR LOT 3 BLK 7 ROSE PARK PLAT C N 76° 15' 09" E 125.05 FT S 22° 57' 55" E 53.84 FT S 56° 40' 45" W 29.3 FT S
84° 07' 23" W 110.4 FT NW'LY ALG CURVE TO LEFT 48 FT TO BEG
Owner info = BOTT, BRADFORD C & BERNADINE; JT
Addr = 846 N NOCTURNE DR SALT LAKE CITY UT 84116-2134
- 110 Property # = 08-26-330-016-0000 Prop Address = 1034W MACFARLAND DR
COM AT THE NW COR LOT 2, BLK 7, ROSE PARK PLAT C; N 84° 07' 23" E 110.40 FT; S 0° 00' 55" E 73.54 FT; NW'LY ALG CURVE TO L
88.33 FT; NW'LY ALG CURVE TO R 31.42 FT; NW'LY ALG CURVE TO L 35.75 FT TO BEG 3988-0381
Owner info = RUESCH, CRAIG B & MARIE A; TRS
Addr = 1034 W MACFARLAND DR SALT LAKE CITY UT 84116-2106
- 111 Property # = 08-26-330-017-0000 Prop Address = 1026W MACFARLAND DR
BEG S 65° 27' 05" W 102.88 FT FR NE COR LOT 27 BLK 7 ROSE PARK PLAT C S 65° 27' 05" W 22.43 FT S 56° 40' 45" W 29.3 FT S 55" W
73.54 FT SE'LY ALG CURVE TO RIGHT (RADIUS 591.37 FT) 36.46 FT S 77° 55' 29" E 24.57 FT N 55" W 64.64 FT N 17° 25' W 47.883
FT TO BEG. 5119-1285 5119-1286 5700-0119
Owner info = LANDES, ROBERT K
Addr = 1026 W MACFARLAND DR SALT LAKE CITY UT 84116-2106
- 112 Property # = 08-26-330-018-0000 Prop Address = 915N AMERICAN BEAUTY DR
LOT 17 BLK 7 ROSE PARK PLAT C
Owner info = TAYLOR, ELDEN V. & BETTY L.
Addr = 915 N AMERICAN BEAUTY DR SALT LAKE CITY UT 84116-2118
- 113 Property # = 08-26-330-019-0000 Prop Address = 909N AMERICAN BEAUTY DR
LOT 18, BLK 7, ROSE PARK PLAT C. 4119-289 4119-0290 6977-2295
Owner info = SMITH, JACQUELYNN
Addr = 909 N AMERICAN BEAUTY DR SALT LAKE CITY UT 84116-2118
- 114 Property # = 08-26-330-020-0000 Prop Address = 903N AMERICAN BEAUTY DR
LOT 19 BLK 7 ROSE PARK PLAT C
Owner info = FLINT, SCOTT D
Addr = 903 N AMERICAN BEAUTY DR SALT LAKE CITY UT 84116-2118
- 115 Property # = 08-26-330-021-0000 Prop Address = 895N AMERICAN BEAUTY DR
LOT 20, BLK 7, ROSE PARK PLAT C 5159-0686 6408-2778 5159-0686 6408-2778
Owner info = OVERBY, CONNIE J; ET AL
Addr = 895 N AMERICAN BEAUTY DR SALT LAKE CITY UT 84116-2159
- 116 Property # = 08-26-330-022-0000 Prop Address = 887N AMERICAN BEAUTY DR
LOT 21 BLK 7 ROSE PARK PLAT C
Owner info = ROSE, JOYCE E

BK7250PG0477

- Addr = 887 N AMERICAN BEAUTY DR SALT LAKE CITY UT 84116-2159
- 117 Property # = 08-26-330-023-0000 Prop Address = 881N AMERICAN BEAUTY DR
LOT 22 BLK 7 ROSE PARK PLAT C
Owner info = EDGINTON, DONALD & JOAN R.
Addr = 881 N AMERICAN BEAUTY DR SALT LAKE CITY UT 84116-2159
- 118 Property # = 08-26-330-024-0000 Prop Address = 873N AMERICAN BEAUTY DR
LOT 23 BLK 7 ROSE PARK PLAT C
Owner info = LEE, MAX E. & BETTY R.
Addr = 873 N AMERICAN BEAUTY DR SALT LAKE CITY UT 84116-2159
- 119 Property # = 08-26-330-025-0000 Prop Address = 867N AMERICAN BEAUTY DR
LOT 24 BLK 7 ROSE PARK PLAT C
Owner info = YENSEN, MARCUS & MADELYN
Addr = 867 N AMERICAN BEAUTY DR SALT LAKE CITY UT 84116-2159
- 120 Property # = 08-26-330-026-0000 Prop Address = 861N AMERICAN BEAUTY DR
LOT 25 BLK 7 ROSE PARK PLAT C 5822-207B 5822-2878
Owner info = EDGINTON, WILLIAM D
Addr = 861 N AMERICAN BEAUTY DR SALT LAKE CITY UT 84116-2159
- 121 Property # = 08-26-330-027-0000 Prop Address = 855N AMERICAN BEAUTY DR
LOT 26, BLK 7, ROSE PARK PLAT C
Owner info = HIATT, ZANE H & CAROLYN
Addr = 855 N AMERICAN BEAUTY DR SALT LAKE CITY UT 84116-2159
- 122 Property # = 08-26-330-028-0000 Prop Address = 847N AMERICAN BEAUTY DR
COM AT SE COR LOT 27 BLK 7 ROSE PARK PLAT C S 77°43'05" W 102.88 FT N 17°25' W 47.883 FT N 65°27'05" E 102.88 FT S'LY
ALG CURVE TO RIGHT 70 FT TO BEG
Owner info = ERWAY, MOLLY B.
Addr = 847 N AMERICAN BEAUTY DR SALT LAKE CITY UT 84116-2159
- 123 Property # = 08-26-330-029-0000 Prop Address = 1022W MACFARLAND DR
COM AT NE COR LOT 1 BLK 7 ROSE PARK PLAT C S'LY ALG CURVE TO RIGHT 70 FT S 55" E 4.32 FT TH ALG CURVE TO RIGHT (RADIUS S
89°59'05" W 20 FT) 31.42 FT TH ALG CURVE TO RIGHT (RADIUS 55" W 535.37 FT) 88.4 FT N 55" W 64.64 FT N 77°43'05" E
102.88 FT TO BEG
Owner info = LAY, JARED B R & ROBERTA E; JT
Addr = 1022 W MACFARLAND DR SALT LAKE CITY UT 84116-2106
- 124 Property # = 08-26-330-030-0000 Prop Address = 914N NOCTURNE DR
LOT 13, BLK 7, ROSE PARK PLAT C. ALSO BEG AT NW COR OF LOT 12, SD BLK 7; N 60°46'21" E 99.34 FT; S 38°00'55" E 8 FT; S
60°46'21" W 99.34 FT M OR L; NW'LY B FT M OR ALG W LINE OF SD LOT 12, SD BLK 7 TO BEG. 6218-1923 6218-1924
6218-1924
Owner info = HOOSMAN, MICHAEL
Addr = 914 N NOCTURNE DR SALT LAKE CITY UT 84116-2109
- 125 Property # = 08-26-331-001-0000 Prop Address = 984N AMERICAN BEAUTY DR
LOT 12, BLK 15, ROSE PARK PLAT C. 4917-689 5016-0816 5016-0816
Owner info = CUNNINGHAM, STEVEN L
Addr = 984 N AMERICAN BEAUTY DR SALT LAKE CITY UT 84116-2164
- 126 Property # = 08-26-331-002-0000 Prop Address = 976N AMERICAN BEAUTY DR
LOT 11 BLK 15 ROSE PARK PLAT C
Owner info = WATSON, BYRON L & LILLY H; TRS
Addr = 976 N AMERICAN BEAUTY DR SALT LAKE CITY UT 84116-2164
- 127 Property # = 08-26-331-003-0000 Prop Address = 1040W ECLIPSE WAY
LOT 10 BLK 15 ROSE PARK PLAT C
Owner info = HAMMOND, CHARLIE M & RUTH B; TRS

BK 7250PG0478

Addr = 1040 W ECLIPSE WAY SALT LAKE CITY UT 84116-2127

- 128 Property # = 08-26-331-004-0000 Prop Address = 1027W 1000 H
LOT 13, BLK 15, ROSE PARK PLAT C 4645-0413
Owner info = RUSSON, ESTHER M & LEO W & ROBERT L (TRS)
Addr = 1027 W 1000 N SALT LAKE CITY UT 84116-2140
- 129 Property # = 08-26-331-005-0000 Prop Address = 1021W 1000 N
LOT 14 BLK 15 ROSE PARK PLAT C
Owner info = GENTRY, JAMES L & COLLEEN F; TRS
Addr = 1021 W 1000 N SALT LAKE CITY UT 84116-2140
- 130 Property # = 08-26-331-006-0000 Prop Address = 1017W 1000 N
W 55 FT OF LOT 15 BLK 15 ROSE PARK PLAT C
Owner info = VINCENT, GERALD J. & ADRIENNE L.
Addr = 1017 W 1000 N SALT LAKE CITY UT 84116-2140
- 131 Property # = 08-26-331-007-0000 Prop Address = 1009W 1000 N
LOT 16, & E 5 FT OF LOT 15, BLK 15, ROSE PARK PLAT C 4482-994 5006-0441
Owner info = GREEN, PATRICK T
Addr = 1009 W 1000 N SALT LAKE CITY UT 84116-2140
- 132 Property # = 08-26-331-008-0000 Prop Address = 1003W 1000 N
LOT 17 BLK 15 ROSE PARK PLAT C
Owner info = COVEY, WALLACE L & WILLISE, ET AL
Addr = 1003 W 1000 N SALT LAKE CITY UT 84116-2140
- 133 Property # = 08-26-331-009-0000 Prop Address = 1028W ECLIPSE WAY
LOT 9, BLK 15, ROSE PARK PLAT C 4205-0314 5713-0479 5713-0479
Owner info = HOLT, REVA B & ETHEL (TC)
Addr = 1028 W ECLIPSE WAY SALT LAKE CITY UT 84116-2127
- 134 Property # = 08-26-331-010-0000 Prop Address = 1022W ECLIPSE WAY
W 55 FT OF LOT 8 BLK 15 ROSE PARK PLAT C 5501-0050 5509-0650 5546-1108 6134-699
Owner info = QUIHANA, LOUIS A
Addr = 1022 W ECLIPSE WAY SALT LAKE CITY UT 84116-2127
- 135 Property # = 08-26-331-011-0000 Prop Address = 1018W ECLIPSE WAY
LOT 7 & E 5 FT OF LOT 8 BLK 15 ROSE PARK PLAT C 6893-52 6893-52
Owner info = MOWER, MARGUERITE L
Addr = 1018 W ECLIPSE WAY SALT LAKE CITY UT 84116-2127
- 136 Property # = 08-26-331-012-0000 Prop Address = 1010W ECLIPSE WAY
LOT 6, BLK 15, ROSE PARK PLAT C, SUB
Owner info = STRINGHAM, DON A, TR RUTH WAGNER
Addr = 1010 W ECLIPSE WAY SALT LAKE CITY UT 84116-2127
- 137 Property # = 08-26-331-013-0000 Prop Address = 1004W ECLIPSE WAY
LOT 5 BLK 15 ROSE PARK PLAT C 0000-0000 5528-0441
Owner info = BOOTH, RICHARD A
Addr = 1004 W ECLIPSE WAY SALT LAKE CITY UT 84116-2127
- 138 Property # = 08-26-332-001-0000 Prop Address = 1039W ECLIPSE WAY
LOT 12 BLK 16 ROSE PARK PLAT C
Owner info = SENIOR, ROWLAND C & LOIS J V; TRS
Addr = 1039 W ECLIPSE WAY SALT LAKE CITY UT 84116-2126
- 139 Property # = 08-26-332-002-0000 Prop Address = 948N AMERICAN BEAUTY DR
LOT 11 BLK 16 ROSE PARK PLAT C
Owner info = BURTON, HELEN K

BK7250PG0479

Addr = 948 N AMERICAN BEAUTY DR SALT LAKE CITY UT 84116-2162

140 Property # = 08-26-332-003-0000 Prop Address = 1040W STERLING DR
LOT 10 BLK 16 ROSE PARK PLAT C

Owner info = CLEMENTS, EUGENE H. & EMMA R.

Addr = 1040 W STERLING DR SALT LAKE CITY UT 84116-2113

141 Property # = 08-26-332-004-0000 Prop Address = 1027W ECLIPSE WAY
W 55 FT OF LOT 13 BLK 16 ROSE PARK PLAT C

Owner info = WALKER, HARRY C & UNA L; TRS

Addr = 1027 W ECLIPSE WAY SALT LAKE CITY UT 84116-2126

142 Property # = 08-26-332-005-0000 Prop Address = 1021W ECLIPSE WAY
THE E 5 FT OF LOT 13, ALL LOT 14, BLK 16, ROSE PARK PLAT C

Owner info = NORGAARD, RICHARD S & REBECCA E

Addr = 1021 W ECLIPSE WAY SALT LAKE CITY UT 84116-2126

143 Property # = 08-26-332-006-0000 Prop Address = 1017W ECLIPSE WAY
LOT 15 BLK 16 ROSE PARK PLAT C

Owner info = BISHOP, SHERMA L (TR)

Addr = 1017 W ECLIPSE WAY SALT LAKE CITY UT 84116-2126

144 Property # = 08-26-332-007-0000 Prop Address = 1009W ECLIPSE WAY
LOT 16 BLK 16 ROSE PARK PLAT C

Owner info = NEWMAN, CLIFFORD H & DOROTHY W; TRS

Addr = 1009 W ECLIPSE WAY SALT LAKE CITY UT 84116-2126

145 Property # = 08-26-332-008-0000 Prop Address = 1003W ECLIPSE WAY
LOT 17 & W 5 FT OF LOT 18 BLK 16 ROSE PARK PLAT C

Owner info = LUKER, EDWARD B (TR)

Addr = 1003 W ECLIPSE WAY SALT LAKE CITY UT 84116-2126

146 Property # = 08-26-332-009-0000 Prop Address = 1028W STERLING DR
LOT 9, BLK 16, ROSE PARK PLAT C

Owner info = SLAUGH, EUGENE G & GISELA H

Addr = 1028 W STERLING DR SALT LAKE CITY UT 84116-2113

147 Property # = 08-26-332-010-0000 Prop Address = 1022W STERLING DR
LOT 8 BLK 16 ROSE PARK PLAT C 5989-1 5989-0005 6328-0455 5989-0005
6328-0455

Owner info = MARTINEZ, JUAN & TRINIDAD; JT

Addr = 1022 W STERLING DR SALT LAKE CITY UT 84116-2113

148 Property # = 08-26-332-011-0000 Prop Address = 1018W STERLING DR
LOT 7, BLK 16, ROSE PARK PLAT C 5471-2744 5925-0480 6171-0890 6279-1911 6284-0083
6284-0083

Owner info = JAFARIAN, BARBARA

Addr = 1018 W STERLING DR SALT LAKE CITY UT 84116-2113

149 Property # = 08-26-332-012-0000 Prop Address = 1010W STERLING LN
LOT 6, BLK 16, ROSE PARK PLAT C 5263-1476 5263-1476

Owner info = TURVILLE, SCOTT R

Addr = 1528 E EVERGREEN LN SALT LAKE CITY UT 84106-3313

150 Property # = 08-26-332-013-0000 Prop Address = 1004W STERLING DR
LOT 5 BLK 16 ROSE PARK PLAT C

Owner info = HATCH, DOUGLAS L. & MARY L.

Addr = 1004 W STERLING DR SALT LAKE CITY UT 84116-2113

151 Property # = 08-26-333-001-0000 Prop Address = 1039W STERLING DR

BK7250PG0480

- LOT 3 BLK 5 ROSE PARK PLAT C
Owner info = BARBER, RALPH C & DARLENE L; TRS
Addr = 1039 W STERLING DR SALT LAKE CITY UT 84116-2112
- 152 Property # = 08-26-333-002-0000 Prop Address = 1027W STERLING DR
LOT 4, BLK 5, ROSE PARK PLAT C 5248-0040
Owner info = WEBB, RICHARD E
Addr = 1027 W STERLING DR SALT LAKE CITY UT 84116-2112
- 153 Property # = 08-26-333-003-0000 Prop Address = 1021W STERLING DR
LOT 5 BLK 5 ROSE PARK PLAT C
Owner info = VOSNOS, TERRY & IDA
Addr = 1021 W STERLING DR SALT LAKE CITY UT 84116-2112
- 154 Property # = 08-26-333-004-0000 Prop Address = 1017W STERLING DR
LOT 6, BLK 5, ROSE PARK PLAT C 4800-1241 4800-1241
Owner info = DEHART, TABER & MICHELLE; JT
Addr = 1017 W STERLING DR SALT LAKE CITY UT 84116-2112
- 155 Property # = 08-26-333-005-0000 Prop Address = 1009W STERLING DR
W 54 FT OF LOT 7 BLK 5 ROSE PARK PLAT C 6489-1263 6813-0127 6489-1263
6813-0127
Owner info = PILCHER, JEANNETTE M & KEVIN D; JT
Addr = 1009 W STERLING DR SALT LAKE CITY UT 84116-2112
- 156 Property # = 08-26-333-006-0000 Prop Address = 1003W STERLING DR
E 6 FT OF LOT 7 ALL LOT 8 & W 6 FT OF LOT 9 BLK 5 ROSE PARK PLAT C
Owner info = THURMAN, DONN C & CAROLYN K; TRS
Addr = 1003 W STERLING DR SALT LAKE CITY UT 84116-2112
- 157 Property # = 08-26-333-007-0000 Prop Address = 906N AMERICAN BEAUTY DR
LOT 2, BLK 5, ROSE PARK PLAT C 4982-0491 6172-1006 6172-1006
Owner info = YOUNG, RICHARD D & MARILYN K & MARY L; JT
Addr = 906 N AMERICAN BEAUTY DR SALT LAKE CITY UT 84116-2119
- 158 Property # = 08-26-333-008-0000 Prop Address = 896N AMERICAN BEAUTY DR
LOT 1, BLK 5, ROSE PARK PLAT C 3943-0005 5609-1704 5609-1704
Owner info = HAUGEN, JUDITH
Addr = 896 N AMERICAN BEAUTY DR SALT LAKE CITY UT 84116-2161
- 159 Property # = 08-26-333-009-0000 Prop Address = 1020W DEBONAIR DR
LOT 20 BLK 5 ROSE PARK PLAT C 5597-1534 6119-34 5597-1534 6119-34
Owner info = ELLIS, DANIEL R & KARI & BILLY R; JT
Addr = 1020 W DEBONAIR DR SALT LAKE CITY UT 84113-2123
- 160 Property # = 08-26-333-010-0000 Prop Address = 1010W DEBONAIR DR
W 55.12 FT OF LOT 19 BLK 5 ROSE PARK PLAT C
Owner info = BROOKS, LESTER J. & ROBERTA J.
Addr = 1010 W DEBONAIR DR SALT LAKE CITY UT 84116-2123
- 161 Property # = 08-26-333-011-0000 Prop Address = 1004W DEBONAIR DR
W 45 FT OF LOT 18 & E 10 FT OF LOT 19 BLK 5 ROSE PARK PLAT C. 5032-697.
Owner info = JARRETT, WILLIAM R & ELAINE D, TRS
Addr = 1004 W DEBONAIR DR SALT LAKE CITY UT 84116-2123
- 162 Property # = 08-26-334-001-0000 Prop Address = 1023W DEBONAIR DR
LOT 11 BLK 4 ROSE PARK PLAT C 5633-0994 5633-0994
Owner info = LINEHAN, KITTY; ET AL
Addr = 1023 W DEBONAIR DR SALT LAKE CITY UT 84116-2122

BK7250F60481

SALT LAKE CITY CORPORATION SPECIAL IMPROVEMENT DISTRICTS
RECORDER TAX ROLL REPORT FOR DISTRICT L02 EXTENSION 31G
Date Run: 10/12/95

Page: 15

- 163 Property # = 08-26-334-002-0000 Prop Address = 1007W DEBONAIR DR
LOT 12 BLK 4 ROSE PARK PLAT C 6429-897, 899
Owner info = PUTNAM, JOHN L & DENISE M; TC
Addr = 1007 W DEBONAIR DR SALT LAKE CITY UT 84116-2122
- 164 Property # = 08-26-334-003-0000 Prop Address = 866N AMERICAN BEAUTY DR
LOT 10, BLK 4, ROSE PARK PLAT C 5285-1265 5285-1265
Owner info = MILLS, LUCILE C; TR
Addr = 866 N AMERICAN BEAUTY DR SALT LAKE CITY UT 84116-2160
- 165 Property # = 08-26-334-004-0000 Prop Address = 1006W PINNOCCHIO DR
LOT 9 BLK 4 ROSE PARK PLAT C
Owner info = SMITH, HARRY R & ESTHER B; TRS
Addr = 1006 W PINNOCCHIO DR SALT LAKE CITY UT 84116-2133
- 166 Property # = 08-26-376-001-0000 Prop Address = 854N 1200 W
LOT 22, BLK 10, ROSE PARK PLAT C 4450-0833 6419-1332 6419-1332
Owner info = MORROW, FRANK & ANNE; JT
Addr = 854 N 1200 W SALT LAKE CITY UT 84116-3888
- 167 Property # = 08-26-376-002-0000 Prop Address = 1165W TALISMAN DR
LOT 23, BLK 10, ROSE PARK PLAT C 4992-0024 5517-2390 4992-0024 6517-2390
Owner info = MACK, BARBARA & WINGET, JUDY M; JT
Addr = 1165 W TALISMAN DR SALT LAKE CITY UT 84116-2155
- 168 Property # = 08-26-376-003-0000 Prop Address = 1159W TALISMAN DR
LOT 24, BLK 10, ROSE PARK PLAT C 4871-0678 5907-2773 5907-2773
Owner info = HYDE, BRENT D & TERESA A; JT
Addr = 1159 W TALISMAN DR SALT LAKE CITY UT 84116-2155
- 169 Property # = 08-26-376-004-0000 Prop Address = 1149W TALISMAN DR
LOT 25 BLK 10 ROSE PARK PLAT C
Owner info = BUTLER, ROLAND D. & ELLEN C.
Addr = 1149 W TALISMAN DR SALT LAKE CITY UT 84116-2155
- 170 Property # = 08-26-376-005-0000 Prop Address = 1141W TALISMAN DR
LOT 26, BLK 10, ROSE PARK PLAT C
Owner info = SKINNER, DORIS
Addr = 1141 W TALISMAN DR SALT LAKE CITY UT 84116-2155
- 171 Property # = 08-26-376-006-0000 Prop Address = 1133W TALISMAN DR
LOT 27 BLK 10 ROSE PARK PLAT C 5878-2830 6456-1483 5878-2830 6456-1483
Owner info = HEWITSON, THOMAS R & DONNETTE C; TRS
Addr = 1133 W TALISMAN DR SALT LAKE CITY UT 84116-2155
- 172 Property # = 08-26-376-007-0000 Prop Address = 1127W TALISMAN DR
LOT 28 BLK 10 ROSE PARK PLAT C
Owner info = COLE, JAMES E & JOAN C; TRS
Addr = 1127 W TALISMAN DR SALT LAKE CITY UT 84116-2155
- 173 Property # = 08-26-376-008-0000 Prop Address = 851N TALISMAN DR
LOT 29 BLK 10 ROSE PARK PLAT C 5447-2788 6026-0600 6026-0600
Owner info = BEST, ANDREW C & KRUEGER, VERONICA H; JT
Addr = 851 N TALISMAN DR SALT LAKE CITY UT 84116-
- 174 Property # = 08-26-376-009-0000 Prop Address = 845N TALISMAN DR
LOT 30, BLK 10, ROSE PARK PLAT C 4930-0469 4930-0469
Owner info = ADAHS, JAMES D & KRISTIN C; JT
Addr = 845 N TALISMAN DR SALT LAKE CITY UT 84116-2146

BK7250PG0482

SALT LAKE CITY CORPORATION SPECIAL IMPROVEMENT DISTRICTS
RECORDER TAX ROLL REPORT FOR DISTRICT L02 EXTENSION 313

Date Run: 10/12/95

Page: 16

- 175 Property # = 08-26-376-010-0000 Prop Address = 839N TALISMAN DR
LOT 31, BLK 10, ROSE PARK PLAT C 5254-1469 6422-2181
Owner info = KNIGHT, RUSSELL L & REBECCA J; JT
Addr = 839 N TALISMAN DR SALT LAKE CITY UT 84116-2146
- 176 Property # = 08-26-376-011-0000 Prop Address = 831N TALISMAN DR
LOT 32, BLK 10, ROSE PARK PLAT C
Owner info = ROGERS, ALAN A & CHRISTINE S
Addr = 831 N TALISMAN DR SALT LAKE CITY UT 84116-2146
- 177 Property # = 08-26-376-012-0000 Prop Address = 823N TALISMAN DR
LOT 33, BLK 10, ROSE PARK PLAT C 4883-1254 4883-1254
Owner info = HARRISON, ROSS A & KAREN (TRS)
Addr = 823 N TALISMAN DR SALT LAKE CITY UT 84116-2146
- 178 Property # = 08-26-376-013-0000 Prop Address = 815N TALISMAN DR
LOT 34, BLK 10, ROSE PARK PLAT C 4574-1332 4574-1332
Owner info = WARNER, NATHAN B & DEANNA G; JT
Addr = 815 N TALISMAN DR SALT LAKE CITY UT 84116-2146
- 179 Property # = 08-26-376-014-0000 Prop Address = 842N 1200 W
LOT 21 BLK 10 ROSE PARK PLAT C
Owner info = VALERIC, PATRICIA B
Addr = 842 N 1200 W SALT LAKE CITY UT 84116-3888
- 180 Property # = 08-26-376-022-0000 Prop Address = 822N 1200 W
LOT 9 BLK 10 ROSE PARK PLAT C 6331-2784 6630-1202 6630-1202
Owner info = WHITE, CARLA H; ET AL
Addr = 822 N 1200 W SALT LAKE CITY UT 84116-3846
- 181 Property # = 08-26-376-027-0000 Prop Address = 808N 1200 W
LOT 8 BLK 10 ROSE PARK PLAT C 5678-1203, 1208
Owner info = SPERRY, LORIN N & PEARLENE H (TC)
Addr = 808 N 1200 W SALT LAKE CITY UT 84116-3846
- 182 Property # = 08-26-376-028-0000 Prop Address = 1180W 800 N
LOT 7 BLK 10 ROSE PARK PLAT C 6468-2656 6468-2656
Owner info = FULTZ, STEVEN R & JANI S; JT
Addr = 906 S 1280 W CLEARFIELD UT 84015-0520
- 183 Property # = 08-26-376-029-0000 Prop Address = 1180W 800 N
LOT 6 BLK 10 ROSE PARK PLAT C 5979-2772 5979-2772
Owner info = SPARKS, JEAN; TR
Addr = 1180 W 800 N SALT LAKE CITY UT 84116-2258
- 184 Property # = 08-26-376-030-0000 Prop Address = 1174W 800 N
LOT 5 BLK 10 ROSE PARK PLAT C
Owner info = HIGBEE, CLIFFORD E. & DORIS F.
Addr = 1174 W 800 N SALT LAKE CITY UT 84116-2258
- 185 Property # = 08-26-376-031-0000 Prop Address = 1166W 800 N
LOT 4, BLK 10, ROSE PARK PLAT C 4468-1024 6375-2963 6375-2963
Owner info = MAIR, GAY; TR
Addr = 1166 W 800 N SALT LAKE CITY UT 84116-2258
- 186 Property # = 08-26-376-032-0000 Prop Address = 1158W 800 N
LOT 3 BLK 10 ROSE PARK PLAT C 4444-495 4444-0496 5421-2291 6111-2661
Owner info = MAIR, STEVEN E & DON E & GAY L; JT
Addr = 1158 W 800 N SALT LAKE CITY UT 84116-2258

BK7250PG0483

- 187 Property # = 08-26-376-033-0000 Prop Address = 1150W 800 N
LOT 2 BLK 10 ROSE PARK PLAT C 6141-597 6141-0600 6141-0600
Owner info = SMITH, STERLING W & JULIE L; JT
Addr = 1150 W 800 N SALT LAKE CITY UT 84116-2258
- 188 Property # = 08-26-376-034-0000 Prop Address = 1140W 800 N
LOT 1, BLK 10, ROSE PARK PLAT C
Owner info = NIPPER, SHIRLEY F
Addr = 1140 W 800 N SALT LAKE CITY UT 84116-2258
- 189 Property # = 08-26-380-001-0000 Prop Address = 1093W MACFARLAND DR
COM 110 FT N & 2.15 FT W FR SW COR LOT 2 BLK 104 PLAT C SLC SUR N 55 FT E 112.15 FT S 55 FT W 112.15 FT TO BEG 5933-0976
Owner info = FOOTE, R MAY M; ET AL
Addr = 1093 W MACFARLAND DR SALT LAKE CITY UT 84116-2105
- 190 Property # = 08-26-380-002-0000 Prop Address = 812N LAFAYETTE DR
COM 55 FT N & 2.15 FT W FR SW COR LOT 2 BLK 104 PLAT C SLC SUR N 55 FT E 112.15 FT S 55 FT W 112.15 FT TO BEG
Owner info = NIELSON, STERLING Y. & MARIE H
Addr = 812 N LAFAYETTE DR SALT LAKE CITY UT 84116-2102
- 191 Property # = 08-26-380-003-0000 Prop Address = 810N LAFAYETTE DR
COM AT NW COR LOT 7 BLK 6 ROSE PARK PLAT C N 55 FT E 112.15 FT S 55 FT W 112.15 FT TO BEG BEING IN LOT 2 BLK 104 PLAT C
SLC SUR
Owner info = STEENBLIK, STANLEY H. & ROSEMARIE
Addr = 810 N LAFAYETTE DR SALT LAKE CITY UT 84116-2102
- 192 Property # = 08-26-380-005-0000 Prop Address = 1065W MACFARLAND AVE
COM 110 FT E FR NW COR LOT 2 BLK 104 PLAT C SLC SUR E 60 FT S 140 FT W 60 FT N 140 FT TO BEG
Owner info = NEWREN, CAROLYN K
Addr = 8040 KINGSTON AVE HESPERA CA 92345-
- 193 Property # = 08-26-380-006-0000 Prop Address = 1059W MACFARLAND
COM 170 FT E FR NW COR LOT 2 BLK 104 PLAT C SLC SUR E 60 FT S 140 FT W 60 FT N 140 FT TO BEG
Owner info = RICHARDSON, JOSEPH G. & NORMA C.
Addr = 0 PO BOX 16265 SLC UT 84116-0265
- 194 Property # = 08-26-380-007-0000 Prop Address = 1053W MACFARLAND DR
COM 50 FT W FR NW COR LOT 8 BLK 6 ROSE PARK PLAT C W 50 FT S 165 FT E 50 FT N 165 FT TO BEG BEING IN BLK 104 PLAT C SLC
SUR
Owner info = BARNEY, DONALD & VIRGINIA
Addr = 1053 W MACFARLAND DR SALT LAKE CITY UT 84116-2105
- 195 Property # = 08-26-380-008-0000 Prop Address = 1047W MACFARLAND DR
COM AT NW COR LOT 8 BLK 6 ROSE PARK PLAT C SLC SUR W 50 FT S 165 FT E 50 FT N 165 FT TO BEG BEING IN BLK 104 PLAT C SLC
SUR 5607-0874 5607-0872 5796-477 5796-0479 5815-1122, 1124 5815-1126 6475-2448
6475-2448
Owner info = MCDANIEL, C TANA
Addr = 1047 W MACFARLAND DR SALT LAKE CITY UT 84116-2105
- 196 Property # = 08-26-380-009-0000 Prop Address = 1039W MACFARLAND DR
LOT 8 BLK 6 ROSE PARK PLAT C 5482-2002 . 6331-1845 6331-1845
Owner info = SMITH, WELDON A
Addr = 1039 W MACFARLAND DR SALT LAKE CITY UT 84116-2105
- 197 Property # = 08-26-380-010-0000 Prop Address = 1033W MACFARLAND DR
LOT 9, BLK 6, ROSE PARK PLAT C. 4753-637
Owner info = HUTCHINGS, EARL L & CAROLYN L
Addr = 1033 W MACFARLAND DR SALT LAKE CITY UT 84116-2105

BK7250PG0484

SALT LAKE CITY CORPORATION SPECIAL IMPROVEMENT DISTRICTS
RECORDER TAX ROLL REPORT FOR DISTRICT L02 EXTENSION 31G

Date Run: 10/12/95

Page: 18

- 198 Property # = 08-26-380-011-0000 Prop Address = 1025W MACFARLAND DR
LOT 10, BLK 6, ROSE PARK PLAT C 4586-755 4586-0756 5829-2365 6243-0733 6278-0420
6243-0733
Owner info = GREEN, JOHN S & JAMIE R; JT
Addr = 1025 W MACFARLAND DR SALT LAKE CITY UT 84116-2105
- 199 Property # = 08-26-330-012-0000 Prop Address = 1040W 800 N
LOT 4 BLK 6 ROSE PARK PLAT C 0000-0000 5525-1855 5765-0198 5985-0094
Owner info = LUKER, KEN J & DENISE G; JT
Addr = 1040 W 800 N SLC UT 84116-2202
- 200 Property # = 08-26-380-013-0000 Prop Address = 1034W 800 N
LOT 3 BLK 6 ROSE PARK PLAT C 5769-1814 5769-1815 6480-0619 6480-0619
Owner info = WILDE, EILEEN V
Addr = 1034 W 800 N SALT LAKE CITY UT 84116-2202
- 201 Property # = 08-26-380-014-0000 Prop Address = 1026W 800 N
LOT 2, BLK 6, ROSE PARK PLAT C. 4824-0584 5415-1125 5594-1722
Owner info = MILES, GERALD A
Addr = 1026 W 800 N SALT LAKE CITY UT 84116-2202
- 202 Property # = 08-26-380-015-0000 Prop Address = 825N AMERICAN BEAUTY DR
LOT 11 BLK 6 ROSE PARK PLAT C
Owner info = HASLAM, DON C., SR. & FERN D.
Addr = 825 N AMERICAN BEAUTY DR SALT LAKE CITY UT 84116-2116
- 203 Property # = 08-26-380-016-0000 Prop Address = 817N AMERICAN BEAUTY DR
LOT 12 BLK 6 ROSE PARK PLAT C 5606-641 5606-0643 5950-1333 5981-2868
Owner info = COX, EDIE R & MARY E; JT
Addr = 817 N AMERICAN BEAUTY DR SALT LAKE CITY UT 84116-2116
- 204 Property # = 08-26-380-017-0000 Prop Address = 809N AMERICAN BEAUTY DR
LOT 1, BLK 6, ROSE PARK PLAT C 4965-0476 5593-1798 5593-1798
Owner info = EDDINGTON, DELBERT W & ELAINE M; JT
Addr = 809 N AMERICAN BEAUTY DR SALT LAKE CITY UT 84116-2116
- 205 Property # = 08-26-401-001-0000 Prop Address = 999W 1000 N
LOT 18 BLK 15 ROSE PARK PLAT C
Owner info = TAUFER, DARRO F & NANCY P; TRS
Addr = 999 W 1000 N SALT LAKE CITY UT 84116-2171
- 206 Property # = 08-26-401-002-0000 Prop Address = 991W 1000 N
LOT 19, & W 5 FT LOT 20, BLK 15, ROSE PARK PLAT C
Owner info = CHRISTENSEN, RICHARD D & MELISSA A
Addr = 991 W 1000 N SALT LAKE CITY UT 84116-2171
- 207 Property # = 08-26-401-003-0000 Prop Address = 985W 1000 N
E 55 FT OF LOT 20 BLK 15 ROSE PARK PLAT C
Owner info = RESEIGH, RALPH R & CLARA E (TRS)
Addr = 985 W 1000 N SALT LAKE CITY UT 84116-2171
- 208 Property # = 08-26-401-004-0000 Prop Address = 1000W ECLIPSE WAY
W 5 FT OF LOT 3 & ALL LOT 4 BLK 15 ROSE PARK PLAT C
Owner info = ESCHLER, M J & KATHERINE D; TRS
Addr = 1000 W ECLIPSE WAY SALT LAKE CITY UT 84116-2127
- 209 Property # = 08-26-401-005-0000 Prop Address = 992W ECLIPSE WAY
E 55 FT OF LOT 3 BLK 15 ROSE PARK PLAT C
Owner info = ZEISLER, ULRICH E & HILDA M; TRS

BK7250F60485

Addr = 992 W ECLIPSE WAY SALT LAKE CITY UT 84116-2125

210 Property # = 08-26-401-006-0000 Prop Address = 986W ECLIPSE WAY
LOT 2, BLK 15, ROSE PARK PLAT C 4612-0980 5481-1228 6033-3442
Owner info = SPENCER, JED W & PATSY C; JT
Addr = 986 W ECLIPSE WAY SALT LAKE CITY UT 84116-2125

211 Property # = 08-26-401-007-0000 Prop Address = 979W 1000 N
LOT 21 BLK 15 ROSE PARK PLAT C
Owner info = BENTLEY, DUANE K & KRISTIN A & TINSLEY, ALLEN L; JT
Addr = 979 W 1000 N SALT LAKE CITY UT 84116-2171

212 Property # = 08-26-401-008-0000 Prop Address = 977N VICTORIA WAY
LOT 22 BLK 15 ROSE PARK PLAT C
Owner info = HOWELL, ELDON D. & DARLENE T.
Addr = 977 N VICTORIA WAY SALT LAKE CITY UT 84116-2169

213 Property # = 08-26-401-009-0000 Prop Address = 980W ECLIPSE WAY
LOT 1 BLK 15 ROSE PARK PLAT C 5698-1068 5847-2202, 2203, 2204
Owner info = TAKOS, JAMES G & SARAH G (JT)
Addr = 980 W ECLIPSE WAY SALT LAKE CITY UT 84116-2125

214 Property # = 08-26-402-001-0000 Prop Address = 999W ECLIPSE WAY
THE E 55 FT OF LOT 18, BLK 16, ROSE PARK PLAT C 4230-0024 5825-1419 5825-1420 6359-0961 6394-969 6394-0968
6394-0968 6359-0961 6394-969
Owner info = MERRILL, GARY T
Addr = 999 W ECLIPSE WAY SALT LAKE CITY UT 84116-2124

215 Property # = 08-26-402-002-0000 Prop Address = 991W ECLIPSE WAY
LOT 19 BLK 16 ROSE PARK PLAT C
Owner info = ERICKSON, RODNEY H. & ELSIE P.
Addr = 991 W ECLIPSE WAY SALT LAKE CITY UT 84116-2124

216 Property # = 08-26-402-003-0000 Prop Address = 985W ECLIPSE WAY
LOT 20 BLK 16 ROSE PARK PLAT C 6003-2594 6170-1414 6199-2407 6199-2408
Owner info = RASO, ALFRED II
Addr = 985 W ECLIPSE WAY SALT LAKE CITY UT 84116-2124

217 Property # = 08-26-402-004-0000 Prop Address = 1000W STERLING DR
LOT 4 BLK 16 ROSE PARK PLAT C
Owner info = RICH, MAXINE F
Addr = 1000 W STERLING DR SALT LAKE CITY UT 84116-2113

218 Property # = 08-26-402-005-0000 Prop Address = 992W STERLING DR
LOT 3 BLK 16 ROSE PARK PLAT C
Owner info = STEVENSON, JOHN B & SHARON N; TRS
Addr = 992 W STERLING DR SALT LAKE CITY UT 84116-2151

219 Property # = 08-26-402-006-0000 Prop Address = 986W STERLING DR
LOT 2 BLK 16 ROSE PARK PLAT C
Owner info = STRONG, PHILLIP B & EDNA L; TRS
Addr = 986 W STERLING DR SALT LAKE CITY UT 84116-2151

220 Property # = 08-26-402-007-0000 Prop Address = 979W ECLIPSE WAY
LOT 21 BLK 16 ROSE PARK PLAT C
Owner info = CAFARELLI, ARMAND & KATHERINE
Addr = 979 W ECLIPSE WAY SALT LAKE CITY UT 84116-2124

221 Property # = 08-26-402-008-0000 Prop Address = 949N VICTORIA WAY
LOT 22 BLK 16 ROSE PARK PLAT C 6231-1577 6258-0542 6317-0724

BK7250P60486

SALT LAKE CITY CORPORATION SPECIAL IMPROVEMENT DISTRICTS
RECORDER TAX ROLL REPORT FOR DISTRICT L02 EXTENSION 31G

Date Run: 10/12/95

Page: 20

6258-0542

Owner info = THOMPSON, DANIEL H
Addr = 949 N VICTORIA WAY SALT LAKE CITY UT 84116-2136

222 Property # = 08-26-402-009-0000 Prop Address = 976W STERLING DR
LOT 1 BLK 16 ROSE PARK PLAT C
Owner info = BURGESS, BRIAN D. & REBECCA J.
Addr = 976 W STERLING DR SALT LAKE CITY UT 84116-2151

223 Property # = 08-26-403-001-0000 Prop Address = 999W STERLING DR
E 60 FT OF LOT 9 BLK 5 ROSE PARK PLAT C
Owner info = STEWART, ROBERT L. & RUTH W.
Addr = 999 W STERLING DR SALT LAKE CITY UT 84116-2150

224 Property # = 08-26-403-002-0000 Prop Address = 991W STERLING DR
LOT 10 BLK 5 ROSE PARK PLAT C
Owner info = FENN, THERLOW R. & MARION
Addr = 991 W STERLING DR SALT LAKE CITY UT 84116-2150

225 Property # = 08-26-403-003-0000 Prop Address = 985W STERLING DR
LOT 11, BLK 5, ROSE PARK PLAT C 3801-0007 3801-0007
Owner info = FISHER, STEVEN B & LEONA L; JT
Addr = 985 W STERLING DR SALT LAKE CITY UT 84116-2150

226 Property # = 08-26-403-004-0000 Prop Address = 1000W DEBONAIR DR
W 40 FT OF LOT 17 & E 15 FT OF LOT 18 BL' 5 ROSE PARK PLAT C 4452-1250 5458-1797
5458-1797
Owner info = STURZENEGGER, JOHN & DOROTHY; JT
Addr = 1000 W DEBONAIR DR SALT LAKE CITY UT 84116-2123

227 Property # = 08-26-403-005-0000 Prop Address = 994W DEBONAIR DR
W 40 FT OF LOT 16 & E 15 FT OF LOT 17 BLK 5 ROSE PARK PLAT C
Owner info = BAIMA, THERESA B., JOHN D. & JIMALEEN D.
Addr = 994 W DEBONAIR DR SALT LAKE CITY UT 84116-2121

228 Property # = 08-26-403-006-0000 Prop Address = 986W DEBONAIR DR
W 40 FT OF LOT 15 & E 15 FT OF LOT 16 BLK 5 ROSE PARK PLAT C
Owner info = HOOD, JUNE P; TR
Addr = 986 W DEBONAIR DR SALT LAKE CITY UT 84116-2121

229 Property # = 08-26-403-007-0000 Prop Address = 976W DEBONAIR DR
BEG N 89°59'06" E 40 FT FR NW COR LOT 15, BLK 5, ROSE PARK PLAT C; N 89°50'05" E 9.59 FT; N 34°13'36" E 14.7 FT; S 45°
00'55" E 104.76 FT; SW'LY ALG A CURVE TO R 102.1 FT; N 0°00' 55" W 100 FT TO BEG. 4873-1205
Owner info = ENSIGN, BERT I & WANETA
Addr = 976 W DEBONAIR DR SALT LAKE CITY UT 84116-2121

230 Property # = 08-26-403-008-0000 Prop Address = 979W STERLING DR
LOT 12 BLK 5 ROSE PARK PLAT C
Owner info = BRADFORD, REX M. & LUELLA G.
Addr = 979 W STERLING DR SALT LAKE CITY UT 84116-2150

231 Property # = 08-26-403-009-0000 Prop Address = 962W DEBONAIR DR
COM AT NW COR LOT 13 BLK 5 ROSE PARK PLAT C S 89°59'05" E 100 FT S'LY ALG CURVE TO RIGHT 102.1 FT N 45°00'55" W 104.7
FT N 34°13'36" E 21.59 FT TO BEG
Owner info = NIELSEN, DARRELL N & ARDITH (TRS)
Addr = 962 W DEBONAIR DR SALT LAKE CITY UT 84116-2121

232 Property # = 08-26-404-001-0000 Prop Address = 999W DEBONAIR DR
LOT 13 BLK 4 ROSE PARK PLAT C 6373-285B 6373-286D 6373-2060
Owner info = PYPER, SANDRA L

PK 250 P60487

SALT LAKE CITY CORPORATION SPECIAL IMPROVEMENT DISTRICTS
RECORDER TAX ROLL REPORT FOR DISTRICT 102 EXTENSION 31G

Date Run: 10/12/95

Page: 21

Addr = 999 W DEBONAIR DR SALT LAKE CITY UT 84116-2120

233 Property # = 08-26-404-002-0000 Prop Address = 993W DEBONAIR DR
LOT 14, BLK 4, ROSE PARK PLAT C
Owner info = DUFFIELD, RONALD C & FRANCES H
Addr = 993 W DEBONAIR DR SALT LAKE CITY UT 84116-2120

234 Property # = 08-26-404-003-0000 Prop Address = 987W DEBONAIR DR
LOT 15, BLK 4, ROSE PARK PLAT C. 4548-325 5454-2739 6311-1986 6311-1987 6342-1520
6311-1987
Owner info = HATCH, ELDON H & GLORIA K; JT
Addr = 987 W DEBONAIR DR SALT LAKE CITY UT 84116-2120

235 Property # = 08-26-404-004-0000 Prop Address = 979W DEBONAIR DR
LOT 16, BLK 4, ROSE PARK PLAT C 4126-0256 5496-0963 6045-2564 6210-2591
6210-2591
Owner info = PUTNAM, DONNA L; TR
Addr = 979 W DEBONAIR DR SALT LAKE CITY UT 84116-2120

236 Property # = 08-26-404-005-0000 Prop Address = 975W DEBONAIR DR
LOT 17 BLK 4 ROSE PARK PLAT C 6583-351 6583-351
Owner info = BELL, CLYDE W; TR
Addr = 975 W DEBONAIR DR SALT LAKE CITY UT 84116-2120

237 Property # = 08-26-404-006-0000 Prop Address = 971W DEBONAIR DR
LOT 18, BLK 4, ROSE PARK PLAT C 5162-0687 5800-1346
Owner info = BEUTLER, JON R & JANE K (JT)
Addr = 971 W DEBONAIR DR SALT LAKE CITY UT 84116-2120

238 Property # = 08-26-404-007-0000 Prop Address = 967W DEBONAIR DR
LOT 19, BLK 4, ROSE PARK PLAT C
Owner info = MENDENHALL, FAWN G
Addr = 967 W DEBONAIR DR SALT LAKE CITY UT 84116-2120

239 Property # = 08-26-404-008-0000 Prop Address = 963W DEBONAIR DR
LOT 20 BLK 4 ROSE PARK PLAT C 6196-1844 6196-1844
Owner info = CRAVEN, JAYCEEN & NICHOLSON, KIRK; TC
Addr = 963 W DEBONAIR DR SALT LAKE CITY UT 84116-2120

240 Property # = 08-26-404-009-0000 Prop Address = 1000W PINNOCCHIO DR
LOT 8, BLK 4, ROSE PARK PLAT C 4770-1066 6141-1383 6218-2583
Owner info = STACEY, BRIAN S & LISA; ET AL
Addr = 1000 W PINNOCCHIO DR SALT LAKE CITY UT 84116-2133

241 Property # = 08-26-404-010-0000 Prop Address = 992W PINNOCCHIO DR
LOT 7, BLK 4, ROSE PARK PLAT C. 4520-1232 5169-0526
Owner info = GILLESPIE, HAL H
Addr = 971 W POINSETTIA DR SLC UT 84116-1336

242 Property # = 08-26-404-011-0000 Prop Address = 980W PINNOCCHIO
LOT 6 BLK 4 ROSE PARK PLAT C
Owner info = DAVIS, GEORGE A., JR. & MARGARET S.
Addr = 0 PO BOX 70106 SALT LAKE CITY UT 84170-0106

243 Property # = 08-26-404-012-0000 Prop Address = 972W PINNOCCHIO DR
LOT 5, BLK 4, ROSE PARK PLAT C 4938-0906 5457-2223
Owner info = ELZINGA, JAH
Addr = 972 W PINNOCCHIO DR SALT LAKE CITY UT 84116-2131

244 Property # = 08-26-404-013-0000 Prop Address = 964W PINNOCCHIO DR

BK 7250 P60488

SALT LAKE CITY CORPORATION SPECIAL IMPROVEMENT DISTRICTS
RECORDER TAX ROLL REPORT FOR DISTRICT L02 EXTENSION 31G

Date Run: 10/12/95

Page: 22

- LOT 4, BLK 4, ROSE PARK PLAT C 4051-0033 5457-1969 6014-0912
Owner info = NEWTON, CRAIG & JENNIFER D; JT
Addr = 964 W PINNOCCHIO DR SALT LAKE CITY UT 84116-2131
- 245 Property # = 08-26-404-014-0000 Prop Address = 956W PINNOCCHIO DR
LOT 3 BLK 4 ROSE PARK PLAT C 5438-427 5438-0428
Owner info = PARRY, GLADYS L
Addr = 956 W PINNOCCHIO DR SALT LAKE CITY UT 84116-2131
- 246 Property # = 08-26-404-015-0000 Prop Address = 950W PINNOCCHIO DR
LOT 2 BLK 4 ROSE PARK PLAT C 6336-1231 6336-1231
Owner info = JOHNSON, OPAL; TR
Addr = 950 W PINNOCCHIO DR SALT LAKE CITY UT 84116-2131
- 247 Property # = 08-26-404-016-0000 Prop Address = 959W DEBONAIR DR
LOT 21, BLK 4, ROSE PARK PLAT C SUB 4739-0360 4739-0360
Owner info = BLOSCH, RONALD K
Addr = 959 W DEBONAIR DR SALT LAKE CITY UT 84116-2120
- 248 Property # = 08-26-404-017-0000 Prop Address = 947W STERLING DR
LOT 22 BLK 4 ROSE PARK PLAT C 5479-2374 5491-2351 5837-2030 5875-0225 6216-0717 6967-1344
6216-0717 6967-1344
Owner info = BOLLAND, B ANN & LUEDERS, JULIA A; JT
Addr = 947 W STERLING DR SALT LAKE CITY UT 84116-2110
- 249 Property # = 08-26-404-018-0000 Prop Address = 921N POINSETTIA DR
LOT 23 BLK 4 ROSE PARK PLAT C
Owner info = MOSEKI, THOMAS T. & TOMOKO
Addr = 921 N POINSETTIA DR SALT LAKE CITY UT 84116-1303
- 250 Property # = 08-26-404-019-0000 Prop Address = 909N POINSETTIA DR
LOT 24, BLK 4, ROSE PARK PLAT C 4439-1255 5340-1262 6039-1861
Owner info = TOTO, PAULA & LISIA; JT
Addr = 909 N POINSETTIA DR SALT LAKE CITY UT 84116-1303
- 251 Property # = 08-26-404-020-0000 Prop Address = 897N POINSETTIA DR
LOT 25 BLK 4 ROSE PARK PLAT C 5409-2022 5514-0319 5946-1727 5946-1727
Owner info = LUND, DENISE J
Addr = 897 N POINSETTIA DR SALT LAKE CITY UT 84116-1335
- 252 Property # = 08-26-404-021-0000 Prop Address = 889N POINSETTIA DR
LOT 26, BLK 4, ROSE PARK PLAT C SUB. 4878-435 4878-0436 4878-0436
Owner info = CRAMER, DARYL W
Addr = 889 N POINSETTIA DR SALT LAKE CITY UT 84116-1335
- 253 Property # = 08-26-404-022-0000 Prop Address = 883N POINSETTIA DR
LOT 27 BLK 4 ROSE PARK PLAT C
Owner info = SPENCER, DALE T & MARIAN C; TRS
Addr = 883 N POINSETTIA DR SALT LAKE CITY UT 84116-1335
- 254 Property # = 08-26-404-023-0000 Prop Address = 879N POINSETTIA DR
LOT 28 BLK 4 ROSE PARK PLAT C
Owner info = DANIELS, LEOLA M. & HILTON, DEBRA A
Addr = 879 N POINSETTIA DR SALT LAKE CITY UT 84116-1335
- 255 Property # = 08-26-404-024-0000 Prop Address = 871N POINSETTIA DR
LOT 1 BLK 4 ROSE PARK PLAT C
Owner info = PRICE, RAYMOND & GERALDINE
Addr = 871 N POINSETTIA DR SALT LAKE CITY UT 84116-1335

BK7250PG0489

- 256 Property # = 08-26-405-001-0000 Prop Address = 1005W PINNOCCHIO DR
LOT 10 BLK 3 ROSE PARK PLAT C
Owner info = BALLARD, MELVIN A. & LARAE S.
Addr = 1005 W PINNOCCHIO DR SALT LAKE CITY UT 84116-2132
- 257 Property # = 08-26-405-002-0000 Prop Address = 842N AMERICAN BEAUTY DR
LOT 9 BLK 3 ROSE PARK PLAT C
Owner info = KANDT, DORINE
Addr = 842 N AMERICAN BEAUTY DR SALT LAKE CITY UT 84116-2160
- 258 Property # = 08-26-405-003-0000 Prop Address = 996W MACFARLAND DR
LOT 8 BLK 3 ROSE PARK PLAT C
Owner info = IRVING, DUNCAN W. & BETTY B.
Addr = 996 W MACFARLAND DR SALT LAKE CITY UT 84116-2129
- 259 Property # = 08-26-405-004-0000 Prop Address = 991W PINNOCCHIO DR
LOT 11 BLK 3 ROSE PARK PLAT C 6861-0084 6932-0994 6861-0084
6932-0994
Owner info = HAZIS, TONY T & DAWN E; JT
Addr = 991 W PINNOCCHIO DR SALT LAKE CITY UT 84116-2130
- 260 Property # = 08-26-405-005-0000 Prop Address = 981W PINNOCCHIO DR
LOT 12, BLK 3, ROSE PARK PLAT C. 4622-571, 572
Owner info = PIETRAMALA, MIKE & BARBARA
Addr = 981 W PINNOCCHIO DR SALT LAKE CITY UT 84116-2130
- 261 Property # = 08-26-405-006-0000 Prop Address = 973W PINNOCCHIO DR
LOT 13 BLK 3 ROSE PARK PLAT C 4456-1415 5689-0526 5711-0043 5892-0665 6181-1457
6181-1457
Owner info = CORDERY, JOHN M
Addr = 973 W PINNOCCHIO DR SALT LAKE CITY UT 84116-2130
- 262 Property # = 08-26-405-007-0000 Prop Address = 965W PINNOCCHIO DR
LOT 14 BLK 3 ROSE PARK PLAT C
Owner info = HALL, GLADE G & RUBY R; TRS
Addr = 965 W PINNOCCHIO DR SALT LAKE CITY UT 84116-2130
- 263 Property # = 08-26-405-008-0000 Prop Address = 957W PINNOCCHIO DR
LOT 15 BLK 3 ROSE PARK PLAT C
Owner info = BRADFORD, DOLLY
Addr = 957 W PINNOCCHIO DR SALT LAKE CITY UT 84116-2130
- 264 Property # = 08-26-405-009-0000 Prop Address = 949W PINNOCCHIO DR
LOT 16, BLK 3, ROSE PARK PLAT C 5471-2112 6249-2104 6249-2104
Owner info = BRINTON, EDWARD S & MARIA L; JT
Addr = 949 W PINNOCCHIO DR SALT LAKE CITY UT 84116-2130
- 265 Property # = 08-26-405-010-0000 Prop Address = 992W MACFARLAND DR
LOT 7 BLK 3 ROSE PARK PLAT C
Owner info = MANFULL, SCOTT E & TRACI; JT
Addr = 992 W MACFARLAND DR SALT LAKE CITY UT 84116-2129
- 266 Property # = 08-26-405-011-0000 Prop Address = 982W MACFARLAND DR
LOT 6, BLK 3, ROSE PARK PLAT C. 4801-1290 5245-0988 5407-0539 5960-1208
5960-1208
Owner info = WILLIAMS, MAX R & MARIE N (JT)
Addr = 982 W MACFARLAND DR SALT LAKE CITY UT 84116-2129
- 267 Property # = 08-26-405-012-0000 Prop Address = 974W MACFARLAND DR
LOT 5 BLK 3 ROSE PARK PLAT C

BK7250P60490

SALT LAKE CITY CORPORATION SPECIAL IMPROVEMENT DISTRICTS
RECORDER TAX ROLL REPORT FOR DISTRICT L02 EXTENSION 31G

Date Run: 10/12/95

Page: 24

- Owner info = ANDERSON, GEORGE W., JR. & DONNA M.
Addr = 974 W MACFARLAND DR SALT LAKE CITY UT 84116-2129
- 268 Property # = 08-26-405-013-0000 Prop Address = 966W MACFARLAND DR
LOT 4 BLK 3 ROSE PARK PLAT C
Owner info = GRAVES, NAOMI N
Addr = 966 W MACFARLAND DR SALT LAKE CITY UT 84116-2129
- 269 Property # = 08-26-405-014-0000 Prop Address = 958W MACFARLAND DR
LOT 3, BLK 3, ROSE PARK PLAT C
Owner info = HATCH, RODNEY M & CAROL B
Addr = 958 W MACFARLAND DR SALT LAKE CITY UT 84116-2129
- 270 Property # = 08-26-405-015-0000 Prop Address = 950W MACFARLAND DR
LOT 2 BLK 3 ROSE PARK PLAT C
Owner info = EVANS, EVAN & JEAN D.
Addr = 950 W MACFARLAND DR SALT LAKE CITY UT 84116-2129
- 271 Property # = 08-26-405-016-0000 Prop Address = 945W PINNOCCHIO DR
LOT 17 BLK 3 ROSE PARK PLAT C 0000-0000 5524-1425 5524-1425
Owner info = PARISH, MARY & STEPHEN J; JT
Addr = 945 W PINNOCCHIO DR SALT LAKE CITY UT 84116-2130
- 272 Property # = 08-26-405-017-0000 Prop Address = 845N POINSETTIA DR
LOT 18 BLK 3 ROSE PARK PLAT C
Owner info = HARRISON, LLOYD S. & THELMA E.
Addr = 845 N POINSETTIA DR SALT LAKE CITY UT 84116-1334
- 273 Property # = 08-26-405-018-0000 Prop Address = 946W MACFARLAND DR
LOT 1 BLK 3 ROSE PARK PLAT C
Owner info = SIRSTINS, ADOLPH & AURELIA (TRS)
Addr = 946 W MACFARLAND DR SALT LAKE CITY UT 84116-2129
- 274 Property # = 08-26-406-001-0000 Prop Address = 984N VICTORIA WAY
LOT 10, BLK 17, ROSE PARK PLAT C
Owner info = CORONA, JOANN
Addr = 984 N VICTORIA WAY SALT LAKE CITY UT 84116-2137
- 275 Property # = 08-26-406-002-0000 Prop Address = 976N VICTORIA WAY
LOT 9, BLK 17, ROSE PARK PLAT C 4712-0182 5343-0307 5956-1699
Owner info = CALKINS, ROBERT I & MELANIE S; JT
Addr = 976 N VICTORIA WAY SALT LAKE CITY UT 84116-2137
- 276 Property # = 08-26-406-003-0000 Prop Address = 972N VICTORIA WAY
LOT 8, BLK 17, ROSE PARK PLAT C 4833-0968 6081-1513 4833-0968
6001-1513
Owner info = NELSON, RICHARD J & MARJORIE K; JT
Addr = 972 N VICTORIA WAY SALT LAKE CITY UT 84116-2137
- 277 Property # = 08-26-406-004-0000 Prop Address = 966N VICTORIA WAY
LOT 7 BLK 17 ROSE PARK PLAT C
Owner info = GLEASON, JOHN S., JR. & MAURINE J.
Addr = 966 N VICTORIA WAY SALT LAKE CITY UT 84116-2137
- 278 Property # = 08-26-406-005-0000 Prop Address = 960N VICTORIA DR
LOT 6, BLK 17, ROSE PARK PLAT C 4616-1297 5638-0014 5689-1584 5706-2175 5708-0619
Owner info = VIERIG, CRAIG R
Addr = 5695 S HIGHLAND DR SLC UT 84121-1349
- 279 Property # = 08-26-406-006-0000 Prop Address = 956N VICTORIA WAY

BK7250PG0491

SALT LAKE CITY CORPORATION SPECIAL IMPROVEMENT DISTRICTS
RECORDER TAX ROLL REPORT FOR DISTRICT L02 EXTENSION 31G

Date Run: 10/12/95

Page: 25

- LOT 5, BLK 17, ROSE PARK PLAT C
Owner info = NADAULD, LELIA K, BRENT S & ROGER D
Addr = 956 N VICTORIA WAY SALT LAKE CITY UT 84116-2137
- 280 Property # = 08-26-406-007-0000 Prop Address = 952N VICTORIA WAY
LOT 4 BLK 17 ROSE PARK PLAT C
Owner info = NEWTON, CHARLES S. & DENAE
Addr = 952 N VICTORIA WAY SALT LAKE CITY UT 84116-2137
- 281 Property # = 08-26-406-008-0000 Prop Address = 983N POINSETTIA AVE
LOT 11 BLK 17 ROSE PARK PLAT C
Owner info = JOHANNESSEN, LEONNEY, DAVID & LEONHARD
Addr = 123 E 2ND AVE SALT LAKE CITY UT 84103-4797
- 282 Property # = 08-26-406-009-0000 Prop Address = 975N POINSETTIA DR
LOT 12 BLK 17 ROSE PARK PLAT C 5734-0994 6232-1063 5734-0994
6232-1063
Owner info = HARPER, BRUCE A & SHERISE A; JT
Addr = 975 N POINSETTIA DR SALT LAKE CITY UT 84116-1336
- 283 Property # = 08-26-406-010-0000 Prop Address = 971N POINSETTIA DR
LOT 13 BLK 17 ROSE PARK PLAT C
Owner info = GILLESPIE, HAL W. & MADLYN
Addr = 971 N POINSETTIA DR SALT LAKE CITY UT 84116-1336
- 284 Property # = 08-26-406-011-0000 Prop Address = 965N POINSETTIA DR
LOT 14 BLK 17 ROSE PARK PLAT C
Owner info = DAHL, HAROLD A. & HELEN A.
Addr = 965 N POINSETTIA DR SALT LAKE CITY UT 84116-1336
- 285 Property # = 08-26-406-012-0000 Prop Address = 959N POINSETTIA DR
LOT 15 BLK 17 ROSE PARK PLAT C
Owner info = FLINT, DONALD G. & BARBARA J.
Addr = 959 N POINSETTIA DR SALT LAKE CITY UT 84116-1336
- 286 Property # = 08-26-406-013-0000 Prop Address = 955N POINSETTIA DR
LOT 16, BLK 17, ROSE PARK PLAT C
Owner info = FLINT, DONALD G & BARBARA J
Addr = 959 N POINSETTIA DR SLC UT 84116-1336
- 287 Property # = 08-26-406-014-0000 Prop Address = 951N POINSETTIA DR
LOT 17, BLK 17, ROSE PARK PLAT C 5051-0770 5051-0770
Owner info = BUSHNELL, RANDALL K & BARBARA (JT)
Addr = 951 N POINSETTIA DR SALT LAKE CITY UT 84116-1336
- 288 Property # = 08-26-406-015-0000 Prop Address = 942N VICTORIA WAY
LOT 3 BLK 17 ROSE PARK PLAT C 5495-529 5495-0531
Owner info = LIVINGSTON, ROGER A & DEBRA J (JT)
Addr = 942 N VICTORIA WAY SALT LAKE CITY UT 84116-2137
- 289 Property # = 08-26-406-016-0000 Prop Address = 948W STERLING DR
LOT 2 BLK 17 ROSE PARK PLAT C
Owner info = NIELSEN, JAMES R & NANCY L (JT)
Addr = 948 W STERLING DR SALT LAKE CITY UT 84116-2111
- 290 Property # = 08-26-406-017-0000 Prop Address = 940W STERLING LN
LOT 1, BLK 17, ROSE PARK PLAT C. 4697-1005, 5160-1118 5290-0699, 5365-1399
Owner info = GARCIA, ANTONIO A & MARGARET E (JT)
Addr = 4053 W PETERSON LN WEST VALLEY UT 84120-3255

BK7250PG0492

SALT LAKE CITY CORPORATION SPECIAL IMPROVEMENT DISTRICTS
RECORDER TAX ROLL REPORT FOR DISTRICT L02 EXTENSION 31G
Date Run: 10/12/95

Page: 26

- 291 Property # = 08-26-407-001-0000 Prop Address = 984N POINSETTIA DR
LOT 13 BLK 18 ROSE PARK PLAT C
Owner info = SADLER, RALPH L. & SOPHIE K.
Addr = 984 N POINSETTIA DR SALT LAKE CITY UT 84116-1304
- 292 Property # = 08-26-407-002-0000 Prop Address = 976N POINSETTIA DR
LOT 12 BLK 18 ROSE PARK PLAT C 4832-0356 5894-2837 5960-1374
Owner info = HUNSAKER, ETHEL (LIFE), ET AL
Addr = 976 N POINSETTIA DR SALT LAKE CITY UT 84116-1304
- 293 Property # = 08-26-407-003-0000 Prop Address = 972N POINSETTIA
LOT 11, BLOCK 18 ROSE PARK PLAT C 5271-0393, 5504-2622 5504-2623
Owner info = THOMAS, DAVID E
Addr = 244 W 400 S SLC UT 84101-1823
- 294 Property # = 08-26-407-004-0000 Prop Address = 966N POINSETTIA DR
LOT 10, BLK 18, ROSE PARK PLAT C 4759-0742 6076-2936 6076-2936
Owner info = WANG, HAI DONG
Addr = 966 N POINSETTIA DR SALT LAKE CITY UT 84116-1304
- 295 Property # = 08-26-407-005-0000 Prop Address = 958N POINSETTIA DR
LOT 9 BLK 18 ROSE PARK PLAT C
Owner info = NACCARATO, MARY D. & TERRILL, ELIZABETH J.
Addr = 958 N POINSETTIA DR SALT LAKE CITY UT 84116-1304
- 296 Property # = 08-26-407-006-0000 Prop Address = 954N POINSETTIA DR
LOT 8 BLK 18 ROSE PARK PLAT C 6263-0651 6263-0651
Owner info = FLINT, DONALD G & BARBARA J; JT
Addr = 954 N POINSETTIA DR SALT LAKE CITY UT 84116-1304
- 297 Property # = 08-26-407-007-0000 Prop Address = 948N POINSETTIA AVE
LOT 7, BLK 18, ROSE PARK PLAT C 5120-1275 5838-2872 5838-2874 5840-806
Owner info = JOHANNESSEN, DAVID B
Addr = 123 E 2ND AVE SALT LAKE CITY UT 84103-4797
- 298 Property # = 08-26-407-008-0000 Prop Address = 942N POINSETTIA
LOT 6, BLK 18, ROSE PARK PLAT C 4079-0173 4079-0173
Owner info = VERBURG, JOHN
Addr = 3922 14TH CT NE OLYMPIA WA 98506-5275
- 299 Property # = 08-26-407-009-0000 Prop Address = 936N POINSETTIA DR
LOT 5, BLK 18, ROSE PARK PLAT C
Owner info = TRUJILLO, JOSEPH R & JANICE L
Addr = 936 N POINSETTIA DR SALT LAKE CITY UT 84116-1304
- 300 Property # = 08-26-407-010-0000 Prop Address = 930N POINSETTIA
LOT 4 BLK 18 ROSE PARK PLAT C 6012-0286 6012-285 6012-0286 6012-285
Owner info = BEHRMANN, KENNETH T & VALERIE A; JT
Addr = 10970 S 700 E SANDY UT 84070-4934
- 301 Property # = 08-26-407-011-0000 Prop Address = 924N POINSETTIA DR
N 10 FT OF W 30 FT OF LOT 1 & ALL LOT 3 BLK 18 ROSE PARK PLAT C 6080-0177
Owner info = WATFORD, FRED W & AGNES M; JT
Addr = 924 N POINSETTIA DR SALT LAKE CITY UT 84116-1304
- 302 Property # = 08-26-407-012-0000 Prop Address = 981N 900 W
LOT 14 BLK 18 ROSE PARK PLAT C
Owner info = SPAINHOWER, MYLES E; ET AL
Addr = 981 N 900 W SALT LAKE CITY UT 84116-1348

BK7250F601493

SALT LAKE CITY CORPORATION SPECIAL IMPROVEMENT DISTRICTS
RECORDER TAX ROLL REPORT FOR DISTRICT L02 EXTENSION 31G
Date Run: 10/12/95

Page: 27

- 303 Property # = 08-26-407-022-0000 Prop Address = 922W 900 N
LOT 2 BLK 18 ROSE PARK PLAT C
Owner info = BLAIR, VICTOR H. & MAY A.
Addr = 922 W 900 N SALT LAKE CITY UT 84116-1354
- 304 Property # = 08-26-407-023-0000 Prop Address = 914W 900 N
S 90 FT OF LOT 1 BLK 18 ROSE PARK PLAT C 5979-1807 5979-1807
Owner info = GOODESELL, RONALD K & LAURNELL T; JT
Addr = 914 W 900 N SALT LAKE CITY UT 84116-1354
- 305 Property # = 08-26-407-024-0000 Prop Address = 907N 900 W
LOT 24 BLK 18 ROSE PARK PLAT C
Owner info = MCCALL, MERRILEE
Addr = 16 W 3300 S BOUNTIFUL UT 84010-5739
- 306 Property # = 08-26-408-001-0000 Prop Address = 890N POINSETTIA DR
LOT 15 & W 10 FT OF LOT 16, BLK 1, ROSE PARK PLAT C 3816-185, 4716-1038 5174-0729
Owner info = GRAY, KEVIN R & WENDY F (JT)
Addr = 890 N POINSETTIA DR SALT LAKE CITY UT 84116-1302
- 307 Property # = 08-26-408-002-0000 Prop Address = 913W 900 N
E 50 FT OF LOT 16 BLK 1 ROSE PARK PLAT C
Owner info = ADAMS, JAMES W. & MABEL L.
Addr = 913 W 900 N SALT LAKE CITY UT 84116-1358
- 308 Property # = 08-26-408-003-0000 Prop Address = 889N 900 W
LOT 17, BLK 1, ROSE PARK PLAT C. 4889-544 5385-0587 6127-2445 6940-2157 6942-0815
6940-2157 6942-0815
Owner info = CASTANEDA, FERMIN & ALICIA M; JT
Addr = 889 N 900 W SALT LAKE CITY UT 84102-3543
- 309 Property # = 08-26-408-004-0000 Prop Address = 880N POINSETTIA DR
LOT 14 BLK 1 ROSE PARK PLAT C 5492-2297
Owner info = JOSEPH, WANDA
Addr = 880 N POINSETTIA DR SALT LAKE CITY UT 84116-1302
- 310 Property # = 08-26-408-005-0000 Prop Address = 874N POINSETTIA DR
LOT 13 BLK 1 ROSE PARK PLAT C 6566-2722 6757-2886 6566-2722 6757-2886
Owner info = BRU, SHARON E
Addr = 874 N POINSETTIA DR SALT LAKE CITY UT 84116-1302
- 311 Property # = 08-26-408-006-0000 Prop Address = 866N POINSETTIA DR
LOT 12 BLK 1 ROSE PARK PLAT C 6046-2575 6046-2577 6472-1497 6439-269B GARFIELD, LORRAINE &
6439-269B GARFIELD, LORRAINE &
Owner info = GARFIELD, LORRAINE; ET AL
Addr = 866 N POINSETTIA DR SALT LAKE CITY UT 84116-1302
- 312 Property # = 08-26-408-007-0000 Prop Address = 860N POINSETTIA DR
LOT 11 BLK 1 ROSE PARK PLAT C
Owner info = WILLIAMS, VICTOR D. & SHIRLEY A. K.
Addr = 860 N POINSETTIA DR SALT LAKE CITY UT 84116-1302
- 313 Property # = 08-26-408-008-0000 Prop Address = 854N POINSETTIA DR
LOT 10 BLK 1 ROSE PARK PLAT C
Owner info = DILLON, SHAUNA L
Addr = 854 N POINSETTIA DR SALT LAKE CITY UT 84116-1302
- 314 Property # = 08-26-408-009-0000 Prop Address = 848N POINSETTIA DR
LOT 9 BLK 1 ROSE PARK PLAT C
Owner info = WAGSTAFF, WALTER R. & JOYCE A.

BK7250PG0494

SALT LAKE CITY CORPORATION SPECIAL IMPROVEMENT DISTRICTS
RECORDER TAX ROLL REPORT FOR DISTRICT L02 EXTENSION 31G

Date Run: 10/12/95

Page: 28

Addr = 848 N POINSETTIA DR SALT LAKE CITY UT 84116-1302

315 Property # = 08-26-408-010-0000 Prop Address = 842N POINSETTIA DR
LOT 8, BLK 1, ROSE PARK PLAT C 3921-0056 3921-0056
Owner info = SMITH, BARBARA E
Addr = 842 N POINSETTIA DR SALT LAKE CITY UT 84116-1302

316 Property # = 08-26-408-011-0000 Prop Address = 834N POINSETTIA DR
LOT 7 BLK 1 ROSE PARK PLAT C
Owner info = MOSS, TRUMON & MARGARET T.
Addr = 834 N POINSETTIA DR SALT LAKE CITY UT 84116-1302

317 Property # = 08-26-408-012-0000 Prop Address = 830N POINSETTIA DR
LOT 6 BLK 1 ROSE PARK PLAT C
Owner info = LISTON, ELLSWORTH M. & ORA T.
Addr = 830 N POINSETTIA DR SALT LAKE CITY UT 84116-1302

318 Property # = 08-26-408-013-0000 Prop Address = 826N POINSETTIA DR
LOT 5, BLK 1, ROSE PARK PLAT C 4677-1116 4677-1116
Owner info = STINGLEY, SUSAN
Addr = 826 N POINSETTIA DR SALT LAKE CITY UT 84116-1302

319 Property # = 08-26-408-014-0000 Prop Address = 822N POINSETTIA DR
LOT 4 BLK 1 ROSE PARK PLAT C
Owner info = STURZENEGGER, JOHN M. & DOROTHY D.
Addr = 822 N POINSETTIA DR SALT LAKE CITY UT 84116-1302

320 Property # = 08-26-408-026-0000 Prop Address = 808N POINSETTIA DR
LOT 3 BLK 1 ROSE PARK PLAT C
Owner info = GREEN, KATHRYN J
Addr = 808 N POINSETTIA DR SALT LAKE CITY UT 84116-1302

321 Property # = 08-26-408-027-0000 Prop Address = 914W 800 N
LOT 2 BLK 1 ROSE PARK PLAT C 6190-2603 6192-1750 6190-2603 6192-1750
Owner info = CLAAR, JOHN R
Addr = 914 W 800 N SALT LAKE CITY UT 84116-

322 Property # = 08-26-408-028-0000 Prop Address = 815N 900 W
LOT 1 BLK 1 ROSE PARK PLAT C
Owner info = ZUNIGA, FERNANDO & MARTHA; JT
Addr = 815 N 900 W SALT LAKE CITY UT 84116-1305

323 Property # = 08-26-451-001-0000 Prop Address = 995W MACFARLAND DR
LOT 10, BLK 2, ROSE PARK PLAT C 4494-0576 5960-2054 5960-2054
Owner info = HUMPHREY, DAVID A & TERRI L; JT
Addr = 995 W MACFARLAND DR SALT LAKE CITY UT 84116-2128

324 Property # = 08-26-451-002-0000 Prop Address = 818N AMERICAN BEAUTY DR
LOT 9 BLK 2 ROSE PARK PLAT C 5492-16 5492-0018 6802-2699 5492-0018 6802-2699
Owner info = STEWART, KELLY C & THOMAS, TERRY H; JT
Addr = 818 N AMERICAN BEAUTY DR SALT LAKE CITY UT 84116-2117

325 Property # = 08-26-451-003-0000 Prop Address = 998W 800 N
LOT 8, BLK 2, ROSE PARK PLAT C 5137-1229 5137-1229
Owner info = KAIZA, DEANDRA Y
Addr = 998 W 800 N SALT LAKE CITY UT 84116-2270

326 Property # = 08-26-451-004-0000 Prop Address = 991W MACFARLAND CT
LOT 11 BLK 2 ROSE PARK PLAT C
Owner info = NASON, CLARENCE B. & DOLLENE L

BK7250P60495

SALT LAKE CITY CORPORATION SPECIAL IMPROVEMENT DISTRICTS
RECORDER TAX ROLL REPORT FOR DISTRICT L02 EXTENSION 31G
Date Run: 10/12/95

Addr = 1419 VALERIE CT SYRACUSE UT 84075-9442

- 327 Property # = 08-26-451-005-0000 Prop Address = 981W MACFARLAND DR
LOT 12, BLK 2, ROSE PARK PLAT C 4491-0037 5552-390 5696-2231
Owner info = HACCARATO, RICK E
Addr = 981 W MACFARLAND DR SALT LAKE CITY UT 84116-2128
- 328 Property # = 08-26-451-006-0000 Prop Address = 973W MACFARLAND DR
LOT 13 BLK 2 ROSE PARK PLAT C
Owner info = ELLS, WALLACE E. & LENNA J.
Addr = 973 W MACFARLAND DR SALT LAKE CITY UT 84116-2128
- 329 Property # = 08-26-451-007-0000 Prop Address = 965W MACFARLAND DR
LOT 14, BLK 2, ROSE PARK PLAT C. 5149-488 5179-0563 5592-1116
Owner info = BOGUE, LINDA K
Addr = 965 W MACFARLAND DR SALT LAKE CITY UT 84116-2128
- 330 Property # = 08-26-451-008-0000 Prop Address = 957W MACFARLAND DR
LOT 15, BLK 2, ROSE PARK PLAT C 3944-0479 . 6255-2760 6322-1147 6322-1149
Owner info = CURTIS, TERRI S
Addr = 957 W MACFARLAND DR SALT LAKE CITY UT 84116-2128
- 331 Property # = 08-26-451-009-0000 Prop Address = 949W MACFARLAND DR
LOT 16 BLK 2 ROSE PARK PLAT C 5761-158 5761-0160 6233-0279 6658-2180
Owner info = NEMELKA, JOSEPH L & TAMRA; JT
Addr = 949 W MACFARLAND DR SALT LAKE CITY UT 84116-2128
- 332 Property # = 08-26-451-010-0000 Prop Address = 990W 800 N
LOT 7 BLK 2 ROSE PARK PLAT C 5425-394
Owner info = SPENCER, ELAINE W (TR)
Addr = 990 W 800 N SALT LAKE CITY UT 84116-2278
- 333 Property # = 08-26-451-011-0000 Prop Address = 982W 800 N
LOT 6 BLK 2 ROSE PARK PLAT C
Owner info = VILLA, JOHN G. & TILLIE S.
Addr = 982 W 800 N SALT LAKE CITY UT 84116-2278
- 334 Property # = 08-26-451-012-0000 Prop Address = 974W 800 N
LOT 5, BLK 2, ROSE PARK PLAT C 4277-0474 5623-2992 6001-1863 6025-1248 6504-2982
6001-1863
Owner info = PRAWITT, GREGORY J & TONYA H; JT
Addr = 974 W 800 N SALT LAKE CITY UT 84116-2278
- 335 Property # = 08-26-451-013-0000 Prop Address = 966W 800 N
LOT 4 BLK 2 ROSE PARK PLAT C
Owner info = COOPER, TERI
Addr = 966 W 800 N SALT LAKE CITY UT 84116-2278
- 336 Property # = 08-26-451-014-0000 Prop Address = 958W 800 N
LOT 3 BLK 2 ROSE PARK PLAT C 6222-2534 6222-2534
Owner info = DEHEIDE, MARINUS & HILDA A; JT
Addr = 958 W 800 N SALT LAKE CITY UT 84116-2278
- 337 Property # = 08-26-451-015-0000 Prop Address = 950W 800 N
LOT 2 BLK 2 ROSE PARK PLAT C
Owner info = OGILVIE, GLEN A
Addr = 950 W 800 N SALT LAKE CITY UT 84116-2278

BK 72501601:96

SALT LAKE CITY CORPORATION SPECIAL IMPROVEMENT DISTRICTS
RECORDER TAX ROLL REPORT FOR DISTRICT L02 EXTENSION 31G

Date Run: 10/12/95

Page: 30

338 Property # = 08-26-451-016-0000 Prop Address = 945W MACFARLAND DR
LOT 17, BLK 2, ROSE PARK PLAT C. 4961-623 5017-0002 6208-1114
Owner info = ROBBINS, MARIE B; TR
Addr = 945 W MACFARLAND DR SALT LAKE CITY UT 84116-2128

339 Property # = 08-26-451-017-0000 Prop Address = 817N POINSETTIA DR
LOT 18 BLK 2 ROSE PARK PLAT C
Owner info = GOLLAHER, RUBY N (TR)
Addr = 817 N POINSETTIA DR SALT LAKE CITY UT 84116-1301

340 Property # = 08-26-451-018-0000 Prop Address = 946W 800 N
LOT 1 BLK 2 ROSE PARK PLAT C 6966-1652 6966-1652
Owner info = FOUNTAIN, JAMES S & ANGELA; JT
Addr = 946 W 800 N SALT LAKE CITY UT 84116-2278

BK7250FC0497

SALT LAKE CITY CORPORATION SPECIAL IMPROVEMENT DISTRICTS
RECORDER TAX ROLL REPORT FOR DISTRICT L02 EXTENSION 32G
Date Run: 10/12/95

Page: 1

1 Property # = 08-35-126-001-0000 Prop Address = 660N 1200 W RD
COM AT SW COR LOT 1 BLK 8 ROSE PARK PLAT A S 70 FT E 220 FT N 117 FT W 120 FT S 47 FT W 100 FT TO BEG 0.5 AC
Owner info = NELSON, ROBERT C
Addr = 3407 E WINESAP RD SLC UT 84121-4448

2 Property # = 08-35-126-007-0000 Prop Address = 1174W 600 N ST
BEG 70 FT S FR SW COR OF LOT 1, BLK 8, ROSE PARK PLAT A, S 445.97 FT; E 326.08 FT; N 358 FT; E 73.92 FT; N 204.97 FT; W
180 FT; S 117 FT; W 220 FT TO BEG.
Owner info = SMITHS FOOD KING PROPERTIES INC
Addr = 3336 E 32 ST TULSA OK 74135-0000

BK7250FG0498

SALT LAKE CITY CORPORATION SPECIAL IMPROVEMENT DISTRICTS
RECORDER TAX ROLL REPORT FOR DISTRICT L02 EXTENSION 46F

Date Run: 10/12/95

Page: 1

- 1 Property # = 16-06-102-001-0000 Prop Address = 100E SOUTH TEMPLE ST
COM NW COR LOT 5 BLK 74 PLAT A SLC SUR E 172 FT S 84 1/2 FT W 172 FT N 84 1/2 FT TO BEG
Owner info = ALTA CLUB
Addr = 100 E SOUTH TEMPLE ST SALT LAKE CITY UT 84111-1102
- 2 Property # = 16-06-102-008-0000 Prop Address = 15S STATE ST
(HANSEN PLANITARIUM) COM 84.5 FT S FR NW COR LOT 5, BLK 74, PLAT "A", SLC SUR, S 114 FT; E 165 FT; N 114 FT; W 165 FT TO BEG.
Owner info = THE CITY OF SALT LAKE
Addr = 451 S STATE ST SLC UT 84111-2388
- 3 Property # = 16-06-102-018-0000 Prop Address = 45S STATE AVE
BEG 11 FT N FR SW COR LOT 5, BLK 74, PLAT A, SLC SUR; E 82 FT; S'LY ALG CURVE TO R 56.55 FT; W 82 FT; N 36 FT TO BEG.
11T-37 11E-324, 5618-1147, 1175 5638-1938, 1965
Owner info = DESERET TITLE HOLDING CORP ZIONS SECURITIES CORP
Addr = 102 E SOCIAL HALL AVE SLC UT 84111-1504
- 4 Property # = 16-06-103-007-0000 Prop Address = 29S STATE ST 107
MANAGER'S APARTMENT UNIT #107, BELVEDERE CONDM AMENDED. 4748-1196 5583-2592 6209-869
5583-2592 6209-869
Owner info = BELVEDERE ASSOCIATION, THE
Addr = 29 S STATE ST 107 SLC UT 84111-1523
- 5 Property # = 16-06-104-001-0000 Prop Address = 51S STATE AVE
COM 50 FT S OF NW COR LOT 4 BLK 74 PLAT A SLC SUR S 66 FT E 203 1/2 FT N 76 FT W 38 1/2 FT S 81°15'14" W 65.76 FT W 100
FT TO BEG. 5618-1147 5618-1175 5638-1938, 1927 5618-1175 5638-1938, 1927
Owner info = DESERET TITLE HOLDING CORP ZIONS SECURITIES
Addr = 102 E SOCIAL HALL AVE SALT LAKE CITY UT 84111-1504
- 6 Property # = 16-06-104-003-0000 Prop Address = 57S STATE AVE
BEG 125.5 FT N FR SW COR LOT 4, BLK 74, PLAT A, SLC SUR; E 165 FT; N 50 FT; W 165 FT; S 50 FT TO BEG 4728-1133
5345-0808 5618-1147 5618-1175 5638-1938, 1927 5618-1175 5638-1938, 1927
Owner info = DESERET TITLE HOLDING CORP ZIONS SECURITIES
Addr = 102 E SOCIAL HALL AVE SLC UT 84111-1504
- 7 Property # = 16-06-106-003-0000 Prop Address = 120S STATE ST
COM AT NE COR LOT 8 BLK 70 PLAT A SLC SUR N 89°55'20" W 179.92 FT S 0°03'20" W 177 FT TO N LINE OF ORPHEUM AVE S
89°55'20" E 179.92 FT N 0°03'20" E 177 FT TO BEG
Owner info = FEDERAL RESERVE BANK OF SAN FRANCISCO
Addr = 120 S STATE ST SALT LAKE CITY UT 84111-1506
- 8 Property # = 16-06-107-001-0000 Prop Address = 125S STATE ST
COM AT NW COR LOT 5 BLK 71 PLAT A SLC SUR E 443 FT S 165 FT E 41.5 FT S 63 FT E 10.5 FT S 19.5 FT W 484.5 FT N 247.5 FT
TO BEG
Owner info = THE UNITED STATES OF AMERICA GENERAL SERVICES ADMINISTRATION
Addr = 125 S STATE ST SLC UT 84138-1102
- 9 Property # = 16-06-107-002-0000 Prop Address = 139S STATE ST
COM 0.4 FT N FR SW COR LOT 4 BLK 71 PLAT A SLC SUR N 76.1 FT E 100 FT S 3 FT E 65 FT S 73.1 FT W 165 FT TO BEG
Owner info = UNITED STATES OF AMERICA G.S.A.
Addr = 125 S STATE ST SLC UT 84138-1102
- 10 Property # = 16-06-107-003-0000 Prop Address = 143S STATE
BEG 0.4 FT N FR NW COR LOT 3 BLK 71 PLAT A SLC SUR S 49.9 FT E 15 RDS N 132 FT W 5 RDS S 82.1 FT W 10 RDS TO BEG
Owner info = WALKER BROS BANKERS, TRUSTEE
Addr = 0 PO BOX 30169 SLC UT 84142-0169
- 11 Property # = 16-06-107-004-0000 Prop Address = 147S STATE DR
COM 3 RDS S FR NW COR LOT 3 BLK 71 PLAT A SLC SUR S 26 FT E 113.65 FT N 26 FT W 113.65 FT TO BEG
Owner info = CAPUTO, LEE J & GERRARD, ELVIN D (TC)

BK7250P60499

SALT LAKE CITY CORPORATION SPECIAL IMPROVEMENT DISTRICTS
RECORDER TAX ROLL REPORT FOR DISTRICT L02 EXTENSION 46F
Date Run: 10/12/95

Page: 2

Addr = 2080 E SANDS DR SLC UT 84124-2750

- 12 Property # = 16-06-107-006-0000 Prop Address = 149S STATE
COM 57.75 FT N OF SW COR LOT 3 BLK 71 PLAT A SLC SUR N 31.75 FT E 220 FT S 31.75 FT W 220 FT TO BEG
Owner info = INTERSTATE LAND CORP
Addr = 141 E 100 S SALT LAKE CITY UT 84111-
- 13 Property # = 16-06-107-007-0000 Prop Address = 155S STATE
COM AT SW COR LOT 3 BLK 71 PLAT A SLC SUR N 57.75 FT E 220 FT N 3.5 ROS E 27.5 FT N 132 FT E 247.5 FT S 247.5 FT W 30
RDS TO BEG TOGETHER WITH R OF W
Owner info = INTERSTATE LAND CORP
Addr = 141 E 100 S SALT LAKE CITY UT 84111-0865
- 14 Property # = 16-06-108-002-0000 Prop Address = 185S STATE ST A1
UNIT 1, BLDG A, 185 SOUTH STATE CONDM PROJECT. 18.80% INT
Owner info = VALLEY BANK & TRUST CO BNK ONE/TRST/P MNGT/U440
Addr = 50 W BROADWAY ST A1 SLC UT 84101-2018
- 15 Property # = 16-06-108-003-0000 Prop Address = 185S STATE ST B100
CONVERTIBLE SPACE 100 BLDG B, 185 SOUTH STATE CONDM PROJECT. 5.35% INT 5967-0057 6487-1776 6595-2549
6595-2549 6487-1776
Owner info = 185 SOUTH STATE INC
Addr = 185 S STATE ST B100 SALT LAKE CITY UT 84111-1538
- 16 Property # = 16-06-108-004-0000 Prop Address = 185S STATE ST 300
CONVERTIBLE SPACE 300, BLDG A, 185 SOUTH STATE CONDM PROJECT 5357-0157 6.45% INT 5967-0057 6487-1776 6595-2549
6595-2549 6487-1776
Owner info = 185 SOUTH STATE INC
Addr = 185 S STATE ST 300 SALT LAKE CTY UT 84111-1538
- 17 Property # = 16-06-108-005-0000 Prop Address = 185S STATE ST 400
CONVERTIBLE SPACE 400, BLDG A, 185 SOUTH STATE CONDM PROJECT 5357-0157 6.76% INT 5967-0057 6487-1776 6595-2549
6595-2549 6487-1776
Owner info = 185 SOUTH STATE INC
Addr = 185 S STATE ST 400 SALT LAKE CITY UT 84111-1538
- 18 Property # = 16-06-108-006-0000 Prop Address = 185S STATE ST 500
CONVERTIBLE SPACE 500 BLDG A, 185 SOUTH STATE CONDM PROJECT 5357-0157 6.88% INT 5967-0057 6487-1776 6595-2549
6595-2549 6487-1776
Owner info = 185 SOUTH STATE INC
Addr = 185 S STATE ST 500 SALT LAKE CTY UT 84111-1538
- 19 Property # = 16-06-108-007-0000 Prop Address = 185S STATE ST 600
CONVERTIBLE SPACE 600, BLDG A, 185 SOUTH STATE CONDM PROJECT 5357-0157 6.88% INT 5967-0057 6487-1776 6595-2549
6595-2549 6487-1776
Owner info = 185 SOUTH STATE INC
Addr = 185 S STATE ST 600 SALT LAKE CTY UT 84111-1538
- 20 Property # = 16-06-108-008-0000 Prop Address = 185S STATE ST 700
CONVERTIBLE SPACE 700, BLDG A, 185 SOUTH STATE CONDM PROJECT 5357-0157 7.12% INT 5967-0057 6487-1776 6595-2549
6595-2549 6487-1776
Owner info = 185 SOUTH STATE INC
Addr = 185 S STATE ST 700 SALT LAKE CTY UT 84111-1538
- 21 Property # = 16-06-108-009-0000 Prop Address = 185S STATE ST 800
CONVERTIBLE SPACE 800, BLDG A, 185 SOUTH STATE CONDM PROJECT 5357-0157 6.88% INT 5967-0057 6487-1776 6595-2549
6595-2549 6487-1776
Owner info = 185 SOUTH STATE INC
Addr = 185 S STATE ST 800 SALT LAKE CTY UT 84111-1538

BK7250P60500

- 22 Property # = 16-06-108-010-0000 Prop Address = 185S STATE ST 900
CONVERTIBLE SPACE 900, BLDG A, 185 SOUTH STATE CONDM PROJECT 5357-0157 5967-0057 6487-1776 6595-2549
6595-2549 6487-1776
Owner info = 185 SOUTH STATE INC
Addr = 185 S STATE ST 900 SALT LAKE CTY UT 84111-1538
- 23 Property # = 16-06-108-011-0000 Prop Address = 185S STATE ST 1000
CONVERTIBLE SPACE 1000 BLDG A, 185 SOUTH STATE CONDM PROJECT 5357-0157 7.12% INT 5967-0057 6487-1776 6595-2549
6595-2549 6487-1776
Owner info = 185 SOUTH STATE INC
Addr = 185 S STATE ST 1000 SALT LAKE CTY UT 84111-1538
- 24 Property # = 16-06-108-012-0000 Prop Address = 185S STATE ST 1100
CONVERTIBLE SPACE 1100 BLDG A, 185 SOUTH STATE CONDM PROJECT 5357-0157 7.12% INT 5967-0057 6487-1776 6595-2549
6595-2549 6487-1776
Owner info = 185 SOUTH STATE INC
Addr = 185 S STATE ST 1100 SALT LAKE CTY UT 84111-1538
- 25 Property # = 16-06-108-013-0000 Prop Address = 185S STATE ST 1200
CONVERTIBLE SPACE 1200, BLDG A 185 SOUTH STATE CONDM PROJECT 5357-0157 6.88% INT 5967-0057 6487-1776 6595-2549
6595-2549 6487-1776
Owner info = 185 SOUTH STATE INC
Addr = 185 S STATE ST 1200 SALT LAKE CTY UT 84111-1538
- 26 Property # = 16-06-108-014-0000 Prop Address = 185S STATE ST 1300
CONVERTIBLE SPACE 1300, BLDG A 185 SOUTH STATE CONDM PROJECT 5357-0157 6.88% INT 5967-0057 6487-1776 6595-2549
6595-2549 6487-1776
Owner info = 185 SOUTH STATE INC
Addr = 185 S STATE ST 1300 SALT LAKE CTY UT 84111-1538
- 27 Property # = 16-06-109-002-0000 Prop Address = 70S STATE ST
UNIT 1, MOUNTAIN BELL S.L.C. MAIN 39.61% INT 39.61% INT
Owner info = AT&T COMMUNICATIONS OF THE MOUNTAIN STATES INC
Addr = 70 S STATE ST SLC UT 84111-1593
- 28 Property # = 16-06-151-007-0000 Prop Address = 138S STATE ST
COM 216.65 FT S OF THE NE COR LOT B, BLK 70, PLAT A, SLC SUR W 235 FT; S'LY 113.35 FT, H OR L; E 3.75 FT; N 12.5 FT; E
231.25 FT; N 100.85 FT H OR L TO DEG
Owner info = CORP OF PRES OF CH JC OF LDS
Addr = 50 E NORTH TEMPLE ST SLC UT 84150-0001
- 29 Property # = 16-06-151-008-0000 Prop Address = 140S STATE ST
BEG AT NE COR LOT 1, BLK 70, PLAT A, SLC SUR; N 0°03'21" W 12.5 FT; N 89°51'15" W 231.25 FT; S 0°03'21" E 12.5 FT; N
89°51'15" W 3.75 FT; S 0°03'21" E 111 FT; S 89°51'13" E 53.5 FT; N 0°03'21" W 12 FT; N 89°51'15" W 14.16 FT; N'LY ALG
CURVE TO R 33.158 FT; H 0°03'21" W 28.1 FT; S 89°51'15" E 201.69 FT; N 0°03'21" E 38.78 FT TO DEG.
Owner info = CORP OF PRES OF CH JC OF LDS
Addr = 50 E NORTH TEMPLE ST SLC UT 84150-0001
- 30 Property # = 16-06-151-010-0000 Prop Address = 140S STATE
BEG 38.78 FT S 0°03'21" W FR NE COR LOT 1, BLK 70, PLAT A, SLC SUR; N 89°51'15" W 201.69 FT; S 0°03'21" W 28.1 FT;
SE'LY ALG CURVE TO R 33.92 FT; S 89°52'48" E 195.66 FT; N 0°03'21" E 60.6 FT TO DEG. 4787-133, 4890-734, 5153-1457
5168-0214 6032-0584 6032-0584
Owner info = ZIMMERMAN INVESTMENT CO LTD
Addr = 4370 S 300 W SLC UT 84107-2630
- 31 Property # = 16-06-151-011-0000 Prop Address = 156S STATE ST
BEG 206 FT N FR SE COR LOT 1, BLK 70, PLAT A, SLC SUR; N 25 FT; W 11 RDS; S 25 FT; E 11 RDS TO DEG. 4996-0446
Owner info = KLC, GENEVA W
Addr = 156 S STATE ST SALT LAKE CITY UT 84111-1506

BK7250PG0501

- 32 Property # = 16-06-151-012-0000 Prop Address = 158S STATE ST
BEG 181 FT N FR SE COR LOT 1, BLK 70, PLAT A, SLC SUR; N 25 FT; W 11 RDS; S 25 FT; E 11 RDS TO BEG. 4996-0450 7011-2847
7040-1889 7047-401 7040-1889 7011-2847
7040-1889 7047-401 7040-1889
Owner info = VARDAKIS, MIKE & LISA; JT
Addr = 150 S STATE ST SALT LAKE CITY UT 84111-1506
- 33 Property # = 16-06-151-016-0000 Prop Address = 75E 200 S
COM AT SE COR LOT 1 BLK 70 PLAT A SLC SUR W 140 FT N 90.75 FT W 25 FT N 41.25 FT E 165 FT S 132 FT TO BEG 5638-1938,
5638-1965 5934-1070
Owner info = DEE'S INC HIRSCHI, MAUN
Addr = 777 E 2100 S SLC UT 84106-1899
- 34 Property # = 16-06-151-022-0000 Prop Address = 160S STATE
BEG 132 FT N FR SE COR OF LOT 1, BLK 70, PLAT A, SLC SUR; W 165 FT; N 49 FT; E 165 FT; S 49 FT TO BEG.
Owner info = DEE'S INC
Addr = 777 E 2100 S SLC UT 84106-1899
- 35 Property # = 16-06-152-036-0000 Prop Address = 260S STATE ST
COM AT SE COR LOT 8 BLK 57 PLAT A SLC SUR S 1 RD W 14 RDS N 7.5 RDS E 14 RDS S 6.5 RDS TO BEG 6077-1657
Owner info = REDEVELOPMENT AGENCY OF SALT LAKE CITY
Addr = 451 S STATE ST SLC UT 84111-3104
- 36 Property # = 16-06-152-063-0000 Prop Address = 230S STATE ST
BEG NE COR BLK 57, PLAT A, SLC SUR; S 387.75 FT; W 330 FT; N 28.42 FT; E 190.92 FT; N 359.53 FT; E 139.08 FT TO BEG.
Owner info = REDEVELOPMENT AGENCY OF SALT LAKE CITY
Addr = 451 S STATE ST SLC UT 84111-3104
- 37 Property # = 16-06-152-071-6001 Prop Address = 264S STATE ST
PRIVILEGE TAX ON THE FOLLOWING: BEG SE COR BLK 57, PLAT A, SLC SUR; N 148.5 FT; W 231 FT; S 148.5 FT; E 231 FT TO BEG.
Owner info = REDEVELOPMENT AGENCY OF SALT LAKE CITY
Addr = 451 S STATE ST SLC UT 84111-3104
- 38 Property # = 16-06-154-002-0000 Prop Address = 237S STATE DR
BEG AT SW COR LOT 5, BLK 56, PLAT A, SLC SUR; N 50 FT 4 INS; E 99 FT; S 50 FT 4 INS; W 99 FT TO BEG. 4713-294 4793-1463
6970-2569 6970-2571 7042-1786 7042-1788 6970-2571 7042-1786
7042-1788
Owner info = REDINGTON, EILEEN P
Addr = 593 E EVESHAM DR MURRAY UT 84107-6582
- 39 Property # = 16-06-154-003-0000 Prop Address = 241S STATE
COM AT NW COR LOT 4 BLK 56 PLAT A SLC SUR S 43 1/3 FT E 10 RD N 5/6 FT E 70 FT N 42.5 FT W 235 FT TO BEG TOGETHER WITH
1/2 VACATED STREET ABUTTING ON E
Owner info = SNELGROVE INVESTMENT CO. WEST ONE TRUST COMPANY
Addr = 0 PO BOX 3058 SALT LAKE CITY UT 84110-3058
- 40 Property # = 16-06-154-004-0000 Prop Address = 247S STATE ST
BEG 43 1/3 FT S FR NW COR LOT 4 BLK 56 PLAT A SLC SUR S 22 2/3 FT E 10 RDS N 22 2/3 FT W 10 RDS TO BEG. 4471-205
Owner info = OLSEN, B PRESTMANN
Addr = 255 S STATE ST SLC UT 84111-2309
- 41 Property # = 16-06-154-005-0000 Prop Address = 251S STATE ST
BEG 66 FT S FR NW COR LOT 4 BLK 56 PLAT A SLC SUR S 24 FT E 10 RDS N 24 FT W 10 RDS TO BEG. 4471-205
Owner info = OLSEN, B PRESTMANN
Addr = 255 S STATE ST SLC UT 84111-2309
- 42 Property # = 16-06-154-006-0000 Prop Address = 255S STATE ST
BEG 90 FT S FR NW COR LOT 4, BLK 56, PLAT A, SLC SUR; S 52 FT; E 235 FT; N 54 FT; W 70 FT; S 2 FT; W 165 FT TO BEG.
TOGETHER WITH 1/2 VACATED STREET ABUTTING ON E. 4757-793 4757-0794, 6113-2434
Owner info = OLSEN, B PRESTMANN & MARY A; TC

BK7250P60502

Addr = 255 S STATE ST SALT LAKE CITY UT 84111-2309

- 43 Property # = 16-06-154-010-0000 Prop Address = 111E 300 S
BEG AT SW COR LOT 4, BLK 56, PLAT A, SLC SUR; N 188 FT; E 243 FT; S 188 FT; W 243 FT TO BEG. TOGETHER WITH 1/2 VACATED
STREET ABUTTING ON E. 4256-441, 5595-1144, 5595-1142, 6129-2227 6039-678 6129-2227 6904-0290
6984-0290
Owner info = NEW BROADWAY CENTRE LP
Addr = 111 E 300 S SLC UT 84111-5254
- 44 Property # = 16-06-154-035-0000 Prop Address = 215S STATE ST
BEG AT NW COR OF LOT 5, BLK 56, PLAT A, SLC SUR; E 231 FT; S 130 FT; E 2 FT; S 101 FT; W 68 FT; S 99 FT; W 66 FT; N 50.33
FT; W 99 FT; N 279.67 FT TO BEG. TOGETHER WITH 1/2 VACATED ALLEY ABUTTING ON E. 5470-2151, 5520-1692 5470-2153
Owner info = STATE OF CALIFORNIA PUBLIC EMPLOYEES RETIREMENT SYSTEM EQUITABLE REAL ESTATE
Addr = 1225 17TH ST DENVER CO 80202-5525
- 45 Property # = 16-06-155-001-0000 Prop Address = 311S STATE
BEG AT NW COR LOT 5, BLK 53, PLAT A, SLC SUR; E 115.5 FT; S 115.5 FT; E 49.5 FT; S 49.5 FT; W 165 FT; N 165 FT TO BEG.
4814-562, 5131-864 5193-0092 6840-2216 6840-2216
Owner info = HOLLANDER, TOM V; ET AL
Addr = 230 S 500 E SALT LAKE CITY UT 84102-
- 46 Property # = 16-06-301-017-0000 Prop Address = 334S STATE BLVD
BEG 2 RDS N FR SE COR LOT 8 BLK 52 PLAT A SLC SUR; N 3 RDS; W 115 FT S 3 RDS E 115 FT TO BEG. 5167-411, 412 5744-1765
5748-0194 6006-1089 6138-1878 6243-2400 6138-1878 6243-2400
Owner info = PANTELAKIS, MARK D & TERESIA; JT
Addr = 388 W DAVIS BLVD BOUNTIFUL UT 84010-8026
- 47 Property # = 16-06-301-019-0000 Prop Address = 338S STATE BLVD
BEG AT SE COR LOT 8 BLK 52 PLAT A SLC SUR N 2 RDS W 115 FT S 2 RDS E 115 FT TO BEG 5045-0688, 5513-1966 5513-1967
5748-0194 6006-1089 6138-1878 6243-2400 6138-1878
Owner info = PANTELAKIS, MARK D & TERESIA; JT
Addr = 388 W DAVIS BLVD BOUNTIFUL UT 84010-8026
- 48 Property # = 16-06-301-020-0000 Prop Address = 342S STATE ST
COM AT NE COR LOT 1 BLK 52 PLAT A SLC SUR S 85 FT W 115 FT N 85 FT E 115 FT TO BEG
Owner info = WAGNER PROSTHETIC MANUFACTURING COMPANY INC ALTAF H SIAL
Addr = 777 S STATE ST SALT LAKE CITY UT 84111-3821
- 49 Property # = 16-06-301-028-0000 Prop Address = 324S STATE ST
BEG AT NE COR OF LOT 8, BLK 52, PLAT A, SLC SUR; S 247.5 FT; W 115 FT; S 167.5 FT; W 150 FT; N 51.7 FT; NE'LY ALG CURVE
TO R 51.84 FT; E 16.75 FT; N 165.3 FT; E 50.25 FT; N 165 FT; E 165 FT TO BEG. 6646-2855
Owner info = ARNOLD INDUSTRIES INC R CHENEY
Addr = 324 S STATE ST SALT LAKE CITY UT 00000-0000
- 50 Property # = 16-06-303-005-0000 Prop Address = 360S STATE ST
BEG 82 FT 9 INS N FR SE COR LOT 1, BLK 52, PLAT A, SLC SUR; N 96 FT 3 INS; W 92.69 FT; S 96 FT 3 INS; E 92.69 FT TO BEG
Owner info = HAROLOSEN, LOIS A & MARK O & HIGGINSON, JERRY C & JUDI W SIAL M IQBAL
Addr = 368 S STATE ST SLC UT 34111-2315
- 51 Property # = 16-06-303-006-0000 Prop Address = 370S STATE ST
COM 57.75 FT N FR SE COR LOT 1 BLK 52 PLAT A SLC SUR W 6 RDS N 25 FT E 6 RDS S 25 FT TO BEG LESS ROFW 5380-0346 5024-358
5380-0346 5024-358
Owner info = HABBESHAW, RUSSELL M
Addr = 370 S STATE ST SALT LAKE CITY UT 84111-2315
- 52 Property # = 16-06-303-007-0000 Prop Address = 75E 400 S
COM AT SE COR LOT 1 BLK 52 PLAT A SLC SUR W 89 FT N 57.75 FT E 89 FT S 57.75 FT TO BEG 5686-0360 6010-1143 6010-1149
6037-0062 6068-0304 6298-1739 6430-2542 6486-2671 6486-2677 6486-2677
6037-0062

BK7250FG0503

Owner info = CANTON INDUSTRIAL CORPORATION
Addr = 202 W 400 S SALT LAKE CITY UT 84101-1828

53 Property # = 16-06-305-006-0000 Prop Address = 351S STATE WAY
BEG 50 FT N FR SW COR LOT 3 BLK 53 PLAT A SLC SUR N 50 FT E 142.5 FT S 50 FT W 142.5 FT TO BEG. 5250-2, 5992-379
Owner info = PRICE/PROWSWOOD LTD
Addr = 35 W CENTURY PARK WAY SLC UT 84115-3585

54 Property # = 16-06-305-007-0000 Prop Address = 359S STATE WAY
BEG 115 FT S OF NW COR LOT 3, BLK 53, PLAT A, SLC SUR; S 50 FT; E 203.5 FT; N 100 FT; W 55 FT; S 50 FT; W 148.5 FT TO
BEG. 4354-29, 5185-617 5300-1312 5992-379
Owner info = PRICE/PROWSWOOD LTD
Addr = 35 W CENTURY PARK WAY SLC UT 84115-3585

55 Property # = 16-06-305-023-0000 Prop Address = 375S STATE WAY
BEG AT SW COR OF LOT 2, BLK 53, PLAT A, SLC SUR; N 165 FT; E 13 ROOS; S 165 FT; W 13 ROOS TO BEG.
Owner info = PRICE/PROWSWOOD LTD
Addr = 35 W CENTURY PARK WAY SLC UT 84115-3585

56 Property # = 16-06-305-024-0000 Prop Address = 333S STATE WAY
BEG AT SW COR OF LOT 1, BLK 53, PLAT A, SLC SUR; E 17.5 FT; N 0°01'55" W 286.33 FT; N 89°58'05" E 104.24 FT; S 0°01' 55"
E 85.92 FT; N 89°58'05" E 111.83 FT; S 0°01'55" E 59.17 FT; N 89°58'05" E 96.39 FT; N 288.75 FT; W 495.07 FT; N 65 FT; W
165 FT; S 165 FT; E 165 FT; S 49.5 FT; E 91 FT; S 15.5 FT; W 52.5 FT; S 100 FT; E 86.167 FT; N 82.5 FT; E 40.333 FT; S
82.5 FT; W 49.5 FT; S 165 FT; E 49.5 FT TO BEG. 5160-983, 5380-69, 5357-582, 5723-1544
Owner info = PRICE/PROWSWOOD LTD
Addr = 35 W CENTURY PARK WAY SLC UT 84115-3585

BK7250PG0504

SALT LAKE CITY CORPORATION SPECIAL IMPROVEMENT DISTRICTS
RECORDER TAX ROLL REPORT FOR DISTRICT L02 EXTENSION 51E

Date Run: 10/12/95

Page: 1

- 1 Property # = 16-14-101-015-0000 Prop Address = 1532S ROXBURY RD
LOT 21, ST MARY HILLS PLAT H
Owner info = OKLAND, SANDRA E (TR)
Addr = 1532 S ROXBURY RD SALT LAKE CITY UT 84108-2845
- 2 Property # = 16-14-106-018-0000 Prop Address = 2695E EAGLE WAY
LOT 12, INDIAN HILLS PLAT D 4716-0163 5574-1517 5969-1166 6285-1308
Owner info = KELLY, DANIEL A & DIANE L; JT
Addr = 2695 E EAGLE WAY SALT LAKE CITY UT 84108-2802
- 3 Property # = 16-14-106-019-0000 Prop Address = 2705E EAGLE WAY
LOT 13 INDIAN HILLS PLAT D 5444-0070, 5436-527, 4807-1009 6284-0894 6324-2727
6324-2727
Owner info = LOWRY, MICHAEL R & CANDACE E; JT
Addr = 2705 E EAGLE WAY SALT LAKE CITY UT 84108-2804
- 4 Property # = 16-14-106-020-0000 Prop Address = 2715E EAGLE WAY
LOT 14, INDIAN HILLS PLAT D
Owner info = NASH, WILLIAM P & JEAN E
Addr = 2715 E EAGLE WAY SALT LAKE CITY UT 84108-2804
- 5 Property # = 16-14-106-021-0000 Prop Address = 2725E EAGLE WAY
LOT 20, INDIAN HILLS PLAT F. 4983-546 5271-0792 6090-0304 6459-2184 6459-2185
6459-2185
Owner info = ADAMSON, JAMES B JR & CYNTHIA; JT
Addr = 2725 E EAGLE WAY SALT LAKE CITY UT 84108-2804
- 6 Property # = 16-14-106-022-0000 Prop Address = 2747E APACHE CIR
LOT 17 INDIAN HILLS PLAT F
Owner info = DOLOWITZ, ANNE M.
Addr = 2747 E APACHE CIR SALT LAKE CITY UT 84108-2801
- 7 Property # = 16-14-106-023-0000 Prop Address = 2745E APACHE
LOT 18, INDIAN HILLS PLAT F. 4807-1010
Owner info = WALKER BANK & TRUST CO
Addr = 0 PO BOX 30169 SLC UT 84142-0169
- 8 Property # = 16-14-106-024-0000 Prop Address = 2741E APACHE CIR
LOT 19, INDIAN HILLS PLAT F
Owner info = EYRE, DENNIS E & JUDITH H
Addr = 2741 E APACHE CIR SALT LAKE CITY UT 84108-2801
- 9 Property # = 16-14-106-026-0000 Prop Address = 2677E EAGLE RD
BEG AT SE COR OF LOT 11, ST MARY HILLS PLAT H; S 16.3 FT; NW'LY ALG CURVE TO L 125.24 FT; N 89°59'40" E 123.02 FT TO
BEG. 5576-1016
Owner info = JONES, HARRY E & GOLDA L (JT)
Addr = 1531 S ROXBURY RD SLC UT 84108-2844
- 10 Property # = 16-14-106-027-0000 Prop Address = 2685E EAGLE WAY
LOT 11, INDIAN HILLS PLAT D. EXCEPT BEG AT SE COR OF LOT 11, ST MARYS HILLS PLAT H; S 16.3 FT; NW'LY 125.24 FT ALG CURVE
TO L; N 89°59'40" E 123.02 FT TO BEG. 5576-1016
Owner info = COHEN, ELAINE & RIESENFELD, RICHARD F (JT)
Addr = 2685 E EAGLE WAY SLC UT 84108-2802
- 11 Property # = 16-14-107-005-0000 Prop Address = 2749E APACHE CIR
LOT 16 INDIAN HILLS PLAT F 5587-2055 5693-0154 5693-0154
Owner info = BUTLER, SAMUEL L & DEBRA S; JT
Addr = 2749 E APACHE CIR SALT LAKE CITY UT 84108-2801
- 12 Property # = 16-14-107-006-0000 Prop Address = 2751E APACHE CIR

BK7250FG0505

- LOT 15, INDIAN HILLS PLAT F
Owner info = SONHTAG, WALTER A & LYDIA H C, TRS
Addr = 2751 E APACHE CIR SALT LAKE CITY UT 84108-2801
- 13 Property # = 16-14-107-007-0000 Prop Address = 2775E COMANCHE DR
LOT 14 INDIAN HILLS PLAT F 5841-1871 5902-635 5902-0638 6336-2077 6336-2079 6428-0752
6428-0752
Owner info = HEBERT, F TED & JANICE H; JT
Addr = 2775 E COMANCHE DR SALT LAKE CITY UT 84108-2852
- 14 Property # = 16-14-107-008-0000 Prop Address = 2777E COMANCHE DR
LOT 13 INDIAN HILLS PLAT F
Owner info = GORE, TOM & ALICE T.
Addr = 2777 E COMANCHE DR SALT LAKE CITY UT 84108-2852
- 15 Property # = 16-14-107-009-0000 Prop Address = 2785E COMANCHE DR
LOT 12 INDIAN HILLS PLAT F
Owner info = DONE, NATHELLE H.
Addr = 2785 E COMANCHE DR SALT LAKE CITY UT 84108-2852
- 16 Property # = 16-14-107-010-0000 Prop Address = 2795E COMANCHE DR
LOT 11, INDIAN HILLS PLAT F. 4107-455 4107-0457 5635-2927 5635-2927 5638-0254 5876-0016 6025-2010 6630-1197
6630-1197 5635-2927
Owner info = FLYNN, DAVID D & JUDY A; JT
Addr = 2795 E COMANCHE DR SALT LAKE CITY UT 84108-2852
- 17 Property # = 16-14-151-001-0000 Prop Address = 2647E SKYLINE DR
LOT 2 INDIAN HILLS PLAT D & COM AT MOST S'LY COR SD LOT N 21'15' W 120.75 FT S 67'50' W 15.72 FT S 21'15' E 130.52 FT
TO N LINE OF SKYLINE DRIVE NE'LY ALG SD DRIVE 18.715 FT TO BEG 5589-0817 5632-0003 5770-0647 6195-623 6195-0628
6195-0628
Owner info = DADERKO, JAMES W & KAREN D; JT
Addr = 2647 E SKYLINE DR SALT LAKE CITY UT 84108-2847
- 18 Property # = 16-14-152-001-0000 Prop Address = 2650E EAGLE WAY
LOT 3 & W 2.6 FT OF LOT 4, INDIAN HILLS PLAT H. 4030-70 5143-1213 5471-1916
5471-1916
Owner info = WEINTRAUB, ARDEN L & BECKY A; JT
Addr = 2650 E EAGLE WAY SALT LAKE CITY UT 84108-2803
- 19 Property # = 16-14-152-007-0000 Prop Address = 2659E HIAWATHA CIR
LOT 6 INDIAN HILLS PLAT H
Owner info = REISER, ROBERT W & JOANN S
Addr = 2659 E HIAWATHA CIR SALT LAKE CITY UT 84108-2814
- 20 Property # = 16-14-152-008-0000 Prop Address = 2661E HIAWATHA CIR
LOT 5 INDIAN HILLS PLAT H 5725-0588 5725-0588
Owner info = KETTERING, LOIS W; TR
Addr = 2661 E HIAWATHA CIR SALT LAKE CITY UT 84108-2814
- 21 Property # = 16-14-152-009-0000 Prop Address = 2665E SKYLINE DR
LOT 4, INDIAN HILLS PLAT D
Owner info = GLADE, GERALD L & JANIS B, TRS
Addr = 2665 E SKYLINE DR SALT LAKE CITY UT 84108-2854
- 22 Property # = 16-14-152-010-0000 Prop Address = 2675E SKYLINE DR
LOT 5 INDIAN HILLS PLAT D
Owner info = FASSIO, ANN D.
Addr = 2675 E SKYLINE DR SALT LAKE CITY UT 84108-2854
- 23 Property # = 16-14-152-011-0000 Prop Address = 2685E SKYLINE DR

BK7250PG0506

- LOT 6 INDIAN HILLS PLAT D
Owner info = GUIVER, N LAMAR & BETH R; TRS
Addr = 2685 E SKYLINE DR SALT LAKE CITY UT 84108-2854
- 24 Property # = 16-14-152-012-0000 Prop Address = 2706E EAGLE WAY
LOT 7 INDIAN HILLS PLAT D
Owner info = FIRMAGE, ANDREW D.
Addr = 2694 E EAGLE WAY SLC UT 84108-2803
- 25 Property # = 16-14-152-013-0000 Prop Address = 2682E EAGLE WAY
BEG AT MOST N'LY COR LOT 9, INDIAN HILLS PLAT D; SE'LY ALG CURVE TO R 111 FT; S 35°16'24" W 196.37 FT; N 68° 29'38" W
31.07 FT; N 51°23'03" W 38.55 FT; N 22°47'39" E 186.01 FT TO BEG. 3668-119
Owner info = MCCLOSKEY, JAMES A & KATHLEEN M; TC
Addr = 2682 E EAGLE WAY SLC UT 84108-2803
- 26 Property # = 16-14-152-014-0000 Prop Address = 2694E EAGLE
LOT 8, INDIAN HILLS PLAT D & BEG AT THE MOST N'LY COR SD LOT 8; S 35°01'51" W 191.83 FT; N 68°29'38" W 21.42 FT; N
35°16'34" E 196.37 FT; SE'LY ALG CURVE TO R 20 FT TO BEG. 3668-119
Owner info = FIRMAGE, ANDREW D & HILDA R; TRS
Addr = 425 E 2100 S SO SALT LAKE UT 84115-2237
- 27 Property # = 16-14-152-016-0000 Prop Address = 2670E EAGLE WAY
BEG SE'LY 5 FT FR NW COR LOT 10, INDIAN HILLS PLAT D; E'LY ALG CURVE TO R 126 FT TO NE COR SD LOT 10; S 22° 47'39" W
186.01 FT; N 21°15' W 143.2 FT; N 0°06'20" W 57.85 FT TO BEG. 5732-1479 6255-1892
Owner info = CRUS, THOMAS; TR
Addr = 2670 E EAGLE WAY SLC UT 84108-2899
- 28 Property # = 16-14-152-017-0000 Prop Address = 2660E EAGLE WAY
BEG NE COR LOT 4, INDIAN HILLS, PLAT H; S 0°00'20" E 92.24 FT TO S LINE SD LOT 4; S 87°57' W 82.41 FT M OR L; N 95.19
FT TO N LINE SD LOT 4; N 89°59'40" E 82.24 FT TO BEG. A SD BEG NW COR LOT 10, INDIAN HILLS PLAT D; SE'LY ALG CURVE TO R
5 FT; S 0°00'20" E 57.85 FT; N 21°15' W 13.8 FT; N 0°00' 20" W 45.02 FT TO BEG. 6347-1929 .
Owner info = PETERSON, JOAN W; TR
Addr = 2660 E EAGLE WAY SALT LAKE CITY UT 84108-2803
- 29 Property # = 16-14-153-001-0000 Prop Address = 2662E SKYLINE DR
LOT 19 INDIAN HILLS PLAT D
Owner info = NELSON, ROGER H & DEETTE; JT
Addr = 2662 E SKYLINE DR SALT LAKE CITY UT 84108-2855
- 30 Property # = 16-14-153-002-0000 Prop Address = 2655E COMANCHE DR
LOT 20 INDIAN HILLS PLAT D 6315-1850 6563-2702 6315-1850 6563-2702
Owner info = COON, LAMAR W & SHIRLEY E; TRS
Addr = 2655 E COMANCHE DR SALT LAKE CITY UT 84108-2808
- 31 Property # = 16-14-153-003-0000 Prop Address = 2659E COMANCHE DR
LOT 4, INDIAN HILLS PLAT E EXCEPT BEG SE COR SD LOT 4; S 77°11'44" W 59.97 FT; N 12°48'16" W 9 FT; N 68°46'21" E
57.298 FT; S 23°30'02" E 17.7 FT TO BEG 4403-0027 5439-0432 5451-0470
Owner info = SHERIDAN, SCOTT & SMITH, ROBIN; JT
Addr = 2659 E COMANCHE DR SALT LAKE CITY UT 84108-2808
- 32 Property # = 16-14-153-005-0000 Prop Address = 2663E COMANCHE CIR
LOT 3, INDIAN HILLS PLAT E. ALSO BEG AT SE COR SD LOT 3; N 23°30'02" W 90 FT; N 77°11'44" E 4.3 FT; S 23°30'02" E 38
FT; S 18°46'58" E 51.38 FT TO BEG 4448-0091 4448-0091
Owner info = CAZIER, G HARS DEN & PHYLLIS J; TRS
Addr = 2663 E COMANCHE CIR SALT LAKE CITY UT 84108-2846
- 33 Property # = 16-14-153-007-0000 Prop Address = 2686E SKYLINE DR
LOT 17, INDIAN HILLS PLAT D

BK7250P60507

Owner Info = BURTON, STEPHEN M & MARIANNE E
Addr = 2686 E SKYLINE DR SALT LAKE CITY UT 84108-2855

- 34 Property # = 16-14-153-008-0000 Prop Address = 2696E SKYLINE DR
LOT 16 INDIAN HILLS PLAT D & COM AT SW COR SD LOT S 27°57'38" W 56.37 FT S 89°07'07" E 70 FT N 37°15' E 85.73 FT
N 24°53'32" W 46.82 FT S 53° W 97.24 FT TO BEG 6021-1989
Owner info = BURTON, KENNETH J & KRISTINA F; JT
Addr = 2696 E SKYLINE DR SALT LAKE CITY UT 84108-2855
- 35 Property # = 16-14-153-009-0000 Prop Address = 2708E SKYLINE DR
LOT 15 INDIAN HILLS PLAT D & LOT 1A INDIAN HILLS PLAT F & COM S 61°11' W 19.22 FT FR E'LY COR SD LOT 1A S 37°15' W
124.27 FT N 24°53'32" W 46.82 FT N 61°11' E 112.2 FT M OR L TO BEG
Owner info = HINCKLEY, NEIL & INGRID R.
Addr = 2708 E SKYLINE DR SALT LAKE CITY UT 84108-2819
- 36 Property # = 16-14-153-010-0000 Prop Address = 2722E EAGLE WAY
COM AT NE COR LOT 1 INDIAN HILLS PLAT F NW'LY ALG S LINE EAGLE WAY 72.78 FT S 61°11' W 19.22 FT S 37°15' W 210 FT M
OR L S 82°50' E 204 FT M OR L N 10°14'57" E 160 FT TO BEG
Owner info = YOUNG, ROBERT L. & NANCY V.
Addr = 2722 E EAGLE WAY SALT LAKE CITY UT 84108-2805
- 37 Property # = 16-14-153-011-0000 Prop Address = 2732E EAGLE WAY
LOT 2 INDIAN HILLS PLAT F
Owner info = DOIDGE, ROBERT E.
Addr = 2732 E EAGLE WAY SALT LAKE CITY UT 84108-2805
- 38 Property # = 16-14-153-012-0000 Prop Address = 2744E EAGLE WAY
LOT 3, INDIAN HILLS PLAT F 5550-1584 4914-0346 5550-1586 6196-0125
Owner info = GERHARDT, RALPH & SUZANN; JT
Addr = 2744 E EAGLE WAY SALT LAKE CITY UT 84108-2805
- 39 Property # = 16-14-153-013-0000 Prop Address = 2756E EAGLE WAY
LOT 4 INDIAN HILLS PLAT F
Owner info = SIEGEL, GORDON B. & GERALDINE
Addr = 2756 E EAGLE WAY SALT LAKE CITY UT 84108-2805
- 40 Property # = 16-14-153-014-0000 Prop Address = 2765E COMANCHE DR
LOT 5 INDIAN HILLS PLAT F 4603-659 4603-0660 4603-0660
Owner info = NIEDERHAUSER, JERRY A & WILFORD; TRS
Addr = 2765 E COMANCHE DR SALT LAKE CITY UT 84108-2810
- 41 Property # = 16-14-153-015-0000 Prop Address = 2755E COMANCHE DR
BEG AT THE NE COR LOT 6, INDIAN HILLS PLAT F, SUB; S 3°11' W 57.34 FT; TH ALG A CURVE TO R 41.46 FT; S 12°50'20" W 77.15
FT; N 77°09'40" W 235.673 FT; N 4°04'49" W 32.288 FT; N 71° E 273.40 FT TO BEG. 3863-42. 4503-762 4830-0923 6351-1917
6362-2504 6351-1917
Owner info = KNIGHT, CRAIG C
Addr = 2755 E COMANCHE DR SALT LAKE CITY UT 84108-2810
- 42 Property # = 16-14-153-016-0000 Prop Address = 2677E COMANCHE CIR
BEG AT NW COR LOT 5 INDIAN HILLS PLAT E N 89°07'07" E 21.6 FT S 3°12'30" E 1.8 FT S 86°47'30" E 77.36 FT S 22°06'14" E
146.43 FT TO COMANCHE CIRCLE W'LY ALG SD CIRCLE 109 FT N 18°46'58" E 51.38 FT N 23°30'02" E 38 FT S 77°11'44" W 4.3
FT N 23°30'02" W 81.7 FT NE'LY 32.23 FT TO BEG 4605-56 4605-0058 6559-088 6559-0089 6883-1161
6883-1161
Owner info = WILLIAMS, ELIZABETH A; TR
Addr = 2677 E COMANCHE CIR SALT LAKE CITY UT 84108-2846
- 43 Property # = 16-14-153-018-0000 Prop Address = 2687E COMANCHE CIR
LOT 6, INDIAN HILLS PLAT E. EXCEPT BEG THE THE NW COR SD LOT 6; S 89°07'07" E 25 FT; S 0°52'53" W 6 FT; N 89°07'07" W
22.45 N 22°06'14" W 6.52 FT TO BEG. 4458-228
Owner info = SAEED, EZZATOLLAH H & PURANDONKY

DK7250P60508

Addr = 2687 E COMANCHE CIR SALT LAKE CITY UT 84108-2846

44 Property # = 16-14-153-019-0000 Prop Address = 2691E COMANCHE CIR
LOT 7, INDIAN HILLS PLAT E

Owner info = DELAVAN, GEORGE W, III & MONA F

Addr = 2691 E COMANCHE CIR SALT LAKE CITY UT 84108-2846

45 Property # = 16-14-153-022-0000 Prop Address = 2725E COMANCHE DR

BEG AT SE COR LOT 4, INDIAN HILLS, PLAT G; N 7°10'44" W 79.88 FT; N 88°47'34" W 124.09 FT; S 15°33'05" W 35 FT; S
42° E 128.61 FT; NE'LY ALG A CURVE TO R 74.83 FT TO BEG 4797-1331

Owner info = SILVERSTEIN, JOSEPH & ADRIENNE (JT)

Addr = 2725 E COMANCHE DR SALT LAKE CITY UT 84108-2810

46 Property # = 16-14-153-023-0000 Prop Address = 2731E COMANCHE DR

LOT 3 AMENDED PLAT OF INDIAN HILLS PLAT G

Owner info = FOGLE, DAN R; TR

Addr = 2731 E COMANCHE DR SALT LAKE CITY UT 84108-2810

47 Property # = 16-14-153-024-0000 Prop Address = 2735E COMANCHE DR

COM AT SW COR LOT 2 AMENDED PLAT OF INDIAN HILLS PLAT G N 4°04'49" W 193.9 FT S 77°09'40" E 81.173 FT S 7°59'28" E
165.248 FT TO N LINE OF COMANCHE DR W'LY ALG SD DRIVE 90 FT TO BEG

Owner info = FOGLE, DAN R; TR

Addr = 2735 E COMANCHE DR SALT LAKE CITY UT 84108-2810

48 Property # = 16-14-153-025-0000 Prop Address = 2745E COMANCHE DR

COM S 12°50'20" W 42.15 FT FR NE COR LOT 1 AMENDED PLAT OF INDIAN HILLS PLAT G SW'LY ALG CURVE TO RIGHT 108.94 FT SW'LY
ALG 232.77 FT RADIUS CURVE TO RIGHT 81.17 FT N 7°59'28" W 165.248 FT S 77°09'40" E 154.5 FT TO BEG

Owner info = FRANKS, AMNERIS

Addr = 2745 E COMANCHE DR SALT LAKE CITY UT 84108-2810

49 Property # = 16-14-153-027-0000 Prop Address = 2676E SKYLINE DR

LOT 18, INDIAN HILLS PLAT D. ALSO BEG N 89°07'07" W 30 FT FR SE COR SD LOT 18; S 22°06'14" E 5.36 FT; N 86°47'30" W 77.36
FT; N 3°12'30" E 1.8 FT; S 89°07'07" E 75.13 FT T BEG. ALSO BEG NW COR LOT 6, INDIAN HILLS PLAT E; S 89°07' 07" E 25 FT;
S 0°52'53" W 6 FT; N 89°07'07" W 22.45 FT; N 22°06'14" W 6.52 FT TO BEG. 4432-1222 5089-33 5155-124 5112-1483
2672-2514 5742-2187 6456-971 6375-727 6553-1325 6553-1325

Owner info = RATHOFER, STEVEN A & ALICE H; JT

Addr = 2676 E SKYLINE DR SALT LAKE CITY UT 84108-2855

50 Property # = 16-14-154-001-0000 Prop Address = 2666E COMANCHE CIR

LOT 11 INDIAN HILLS PLAT E EXCEPT COM AT SW COR SD LOT N'LY 6 FT E'LY 124.49 FT N OR L TO SE COR SD LOT S 80°58'51" W
124.49 FT TO BEG 5800-1551

Owner info = LEAVITT, LORIN D & MAUREEN S (JT)

Addr = 2666 E COMANCHE CIR SALT LAKE CITY UT 84108-2807

51 Property # = 16-14-154-002-0000 Prop Address = 2670E COMANCHE CIR

LOT 10 INDIAN HILLS PLAT E

Owner info = NIELSEN, GEORGE O., JR. & SHERRY S.

Addr = 2670 E COMANCHE CIR SALT LAKE CITY UT 84108-2807

52 Property # = 16-14-154-003-0000 Prop Address = 2686E COMANCHE CIR

LOT 9, INDIAN HILLS PLAT E 4592-0971

Owner info = POWER, ROBERT L & ORME, DENISE R (JT)

Addr = 2686 E COMANCHE CIR SALT LAKE CITY UT 84108-2807

53 Property # = 16-14-154-004-0000 Prop Address = 2692E COMANCHE CIR

LOT 8 INDIAN HILLS PLAT E & COM AT NE COR SD LOT S 27° W 170 FT N 42°40'50" E 74 FT N 15°33'05" E 100.76 FT TO BEG

Owner info = WERNHUTH, RALPH W & CHARLOTTE J; TRS

Addr = 2692 E COMANCHE CIR SALT LAKE CITY UT 84108-2807

54 Property # = 16-14-154-005-0000 Prop Address = 2671E COMANCHE DR

BK7250PG0509

SALT LAKE CITY CORPORATION SPECIAL IMPROVEMENT DISTRICTS
RECORDER TAX ROLL REPORT FOR DISTRICT L02 EXTENSION 51E

Date Run: 10/12/95

Page: 6

- COM AT S'LY COR LOT 12 INDIAN HILLS PLAT E N 35°13'37" E 105.81 FT N 8°35'52" W 53.46 FT W'LY 124.49 FT M OR L TO E
LINE OF COMANCHE DRIVE S'LY ALG SD DRIVE 143.92 FT M OR L TO BEG 5429-1946 6267-1877 6267-1879
5429-1946 6267-1877 6267-1879
Owner info = LOCKWOOD, RICHARD M & SUSAN N; JT
Addr = 2671 E COMANCHE DR SALT LAKE CITY UT 84108-2846
- 55 Property # = 16-14-154-006-0000 Prop Address = 2681E COMANCHE DR
COM N 85° E 13 FT FR NW COR LOT 8 AMENDED PLAT OF INDIAN HILLS PLAT G N 85° E 78.85 FT S 15°09'03" W 143.67 FT TO
COMANCHE DR W'LY ALG SD DR 113.01 FT N 35°45'09" E 123.38 FT TO BEG 5445-0963
5445-0963
Owner info = HANSEN, R SCOTT & JEANNE D; JT
Addr = 2681 E COMANCHE DR SALT LAKE CITY UT 84108-2846
- 56 Property # = 16-14-154-007-0000 Prop Address = 2689E COMANCHE DR
COM N 85° E 13 FT FR NW COR LOT 7 AMENDED PLAT OF INDIAN HILLS PLAT G N 85° E 67.44 FT S 7°27'44" E 152.17 FT TO
COMANCHE DR W'LY ALG SD DR 125 FT N 15°09'03" E 143.67 FT TO BEG 4434-0396
4434-0396
Owner info = ANDERSON, SUSAN B
Addr = 2689 E COMANCHE DR SALT LAKE CITY UT 84108-2846
- 57 Property # = 16-14-154-008-0000 Prop Address = 2715E COMANCHE DR
COM AT NW COR LOT 6 AMENDED PLAT OF INDIAN HILLS PLAT G N 85° E 45.71 FT N 42°40'50" E 50 FT S 26°04'11" E 135.87 FT
TO COMANCHE DR W'LY ALG SD DR 142 FT N 7°27'44" W 152.17 FT TO BEG 6181-2726
Owner info = GARDNER, RAY D & ELIZABETH; JT
Addr = 2715 E COMANCHE DR SALT LAKE CITY UT 84108-2810
- 58 Property # = 16-14-154-009-0000 Prop Address = 2719E COMANCHE DR
BEG 34.83 FT W FR SE COR LOT 5, AMENDED PLAT OF INDIAN HILLS PLAT G; N 42° W 128.61 FT; S 15°33'05" W 65.76 FT; S 42°40'
50" W 24 FT; S 26°04'11" E 135.87 FT TO N LINE OF COMANCHE DR; NE'LY ALG CURVE TO R 123.78 FT TO BEG. 4003-146 5134-179
5273-0016 6000-931 6000-0932 6037-0705 6883-1999 7020-2183 7131-371
Owner info = MORTENSON, SWEH A & PATRICIA J; JT
Addr = 2719 E COMANCHE DR SALT LAKE CITY UT 84108-2810
- 59 Property # = 16-14-155-001-0000 Prop Address = 2660E COMANCHE DR
LOT 2 INDIAN HILLS PLAT E EXCEPT COM AT NE COR SD LOT W 25 FT S 2°39'02" E 69.63 FT N 67°50' E 36.95 FT TO W LINE
CHEROKEE DRIVE N'LY ALG SD DRIVE TO BEG 6486-707 6486-707
Owner info = BOLLINGER, BETTY G; TR
Addr = 2660 E COMANCHE DR SALT LAKE CITY UT 84108-2807
- 60 Property # = 16-14-155-002-0000 Prop Address = 2664E COMANCHE DR
COM N 46°40'20" E 20 FT FR THE MOST S'LY COR LOT 1, INDIAN HILLS PLAT E, N 46°43'32" E 90.68 FT TO W LINE OF COMANCHE
DR; NW'LY ALG SD DR 94.33 FT; S 66°21'54" W 219.71 FT; S 31° 15' E 40 FT; N 70°35'10" E 130 FT; S 13°41'50" E 39.46 FT; S
41°40'20" E 37.09 FT TO BEG.
Owner info = WILLIAMS, LUCILLE T
Addr = 2664 E COMANCHE DR SALT LAKE CITY UT 84108-2807
- 61 Property # = 16-14-155-006-0000 Prop Address = 2672E COMANCHE DR
LOT 9 AMENDED PLAT OF INDIAN HILLS PLAT G
Owner info = WILLIAMS, LUCILLE T.
Addr = 2672 E COMANCHE DR SALT LAKE CITY UT 84108-2807
- 62 Property # = 16-14-155-007-0000 Prop Address = 2676E COMANCHE DR
LOT 10, AMENDED PLAT OF INDIAN HILLS PLAT G. 4807-1010 5131-0803 6119-2424
Owner info = ZUIL, MICHAEL B & SUSAN; JT
Addr = 2676 E COMANCHE DR SALT LAKE CITY UT 84108-2807
- 63 Property # = 16-14-155-008-0000 Prop Address = 2690E COMANCHE DR
LOT 11, AMENDED PLAT OF INDIAN HILLS PLAT G. 4451-127 5102-1355 5750-1062 5965-1046 6109-1204
5965-1046 6109-1204
Owner info = STEPHENSON, TERENCE J & ROSELEEN; JT

BK7250PG0510

Addr = 2650 E COMANCHE DR SLC UT 84108-2809

- 64 Property # = 16-14-155-009-0000 Prop Address = 2702E COMANCHE DR
LOT 12 AMENDED PLAT OF INDIAN HILLS PLAT G 0000-0000 5523-0289 5753-2844 5940-2167
5940-2167
Owner info = DIXON, DANIEL R & BARBARA; JT
Addr = 2702 E COMANCHE DR SALT LAKE CITY UT 84108-2811
- 65 Property # = 16-14-155-010-0000 Prop Address = 2710E COMANCHE DR
LOT 13 AMENDED PLAT OF INDIAN HILLS PLAT G
Owner info = WEILER, QUEED H. & JEAN L.
Addr = 2710 E COMANCHE DR SALT LAKE CITY UT 84108-2811
- 66 Property # = 16-14-155-011-0000 Prop Address = 2716E COMANCHE DR
LOT 14, INDIAN HILLS PLAT G, AMENDED 4644-0414 5497-0994 6311-0863 6330-1844 6330-1850
6330-1850
Owner info = SCOTT, MARK P & VALDIVIA, SONIA; JT
Addr = 2716 E COMANCHE DR SALT LAKE CITY UT 84108-2811
- 67 Property # = 16-14-155-012-0000 Prop Address = 2730E COMANCHE DR
LOT 15 AMENDED PLAT OF INDIAN HILLS PLAT G
Owner info = LEHNHERR, JUNIOR E & MARION J (TRS)
Addr = 2730 E COMANCHE DR SALT LAKE CITY UT 84108-2811
- 68 Property # = 16-14-155-013-0000 Prop Address = 2740E COMANCHE DR
LOT 16 AMENDED PLAT OF INDIAN HILLS PLAT G & COM AT SW COR SD LOT 16 S 77°17'21" E 52 FT S 6°40'20" W 13 FT N 77°17'21"
W 52 FT N 6°40'20" E 13 FT TO BEG 5442-2931 6132-1275 6132-1276
Owner info = GRISSOM, CHARLES B & JANET W; JT
Addr = 2740 E COMANCHE DR SALT LAKE CITY UT 84108-2811
- 69 Property # = 16-14-155-014-0000 Prop Address = 1630S MOHAWK DR
LOT 17 AM'D PLAT OF INDIAN HILLS PLAT G ALSO COM AT NE COR LOT 18 SD AM'D PLAT OF INDIAN HILLS PLAT G N 76°53'16" W
128.38 FT S 73°22'33" E 127.763 FT TO MOHAWK WAY N 19°16' E 8 FT TO BEG 5483-0233 5483-0344 6210-2961 6210-2963 6346-363
6210-2963 6346-363
Owner info = ROCKWOOD, FREDERICK W; TR
Addr = 116 CALLERY PEAR DR BATESVILLE IN 47006-0000
- 70 Property # = 16-14-155-015-0000 Prop Address = 1644S MOHAWK WAY
LOT 18, INDIAN HILLS PLAT G, AM'D. EXCEPT BEG AT NE COR SD LOT 18; N 76°53'16" W 128.38 FT; S 73°22'33" E 127.763 FT TO
W LINE OF MOHAWK WAY; N 19°16' E 8 FT TO BEG 4521-1235 5537-0129 5752-2104 6051-1702
6051-1702
Owner info = FURST, SHELDON R
Addr = 1644 S MOHAWK WAY SALT LAKE CITY UT 84108-3312
- 71 Property # = 16-14-155-016-0000 Prop Address = 1651S MOHAWK WAY
LOT 19, INDIAN HILLS PLAT G, AMENDED. EXCEPT COM AT NW COR SD LOT 19; S 77°17'21" E 52 FT; S 6°40'20" W 13 FT; N 77°17'
20" W 52 FT; N 6°40'20" E 13 FT TO BEG 4135-0192 5508-2290 5671-0024 5673-2824 5974-1311 6078-0514
5673-2824 5974-1311
6078-0514
Owner info = ANDERSON, KENT T & TARA D; JT
Addr = 1654 S MOHAWK WAY SALT LAKE CITY UT 84108-3312
- 72 Property # = 16-14-155-017-0000 Prop Address = 1666S MOHAWK WAY
LOT 20, AMENDED PLAT OF INDIAN HILLS PLAT G 4483-0572 5522-1336
Owner info = BLIEDMAN, JEFFREY B
Addr = 1666 S MOHAWK WAY SALT LAKE CITY UT 84108-3312
- 73 Property # = 16-14-156-001-0000 Prop Address = 2790E COMANCHE DR
LOT 10, INDIAN HILLS PLAT F 4804-0421 6029-0639 6029-0639 6064-643 6064-0645 6147-2850
6147-2850 6029-0639 6064-643

BK7250PG0511

SALT LAKE CITY CORPORATION SPECIAL IMPROVEMENT DISTRICTS
RECORDER TAX ROLL REPORT FOR DISTRICT L02 EXTENSION 51E
Date Run: 10/12/95

Page: 8

6064-0645

Owner info = ORROCK, CHRIS J
Addr = 2790 E COMANCHE DR SALT LAKE CITY UT 84108-2853

74 Property # = 16-14-156-002-0000 Prop Address = 2778E COMANCHE DR
N'LY 84.92 FT OF LOT 9 INDIAN HILLS PLAT F
Owner info = KRAMER, RICHARD C. & DORIS S.
Addr = 2778 E COMANCHE DR SALT LAKE CITY UT 84108-2853

75 Property # = 16-14-156-003-0000 Prop Address = 2768E COMANCHE DR
LOT 8 & S'LY 10 FT OF LOT 9 INDIAN HILLS PLAT F
Owner info = BARKER, DAVID F & MALCHIODI, CATHY A (TC)
Addr = 2768 E COMANCHE DR SALT LAKE CITY UT 84108-2853

76 Property # = 16-14-156-007-0000 Prop Address = 1625S MOHAWK DR
LOT 25 AMENDED PLAT OF INDIAN HILLS PLAT G 5413-2845 5430-2742
Owner info = HANSEN, DR ROBERT P
Addr = 2840 E KENNEDY DR SLC UT 84108-2119

77 Property # = 16-14-156-008-0000 Prop Address = 1627S MOHAWK WAY
LOT 24, AMENDED PLAT OF INDIAN HILLS, PLAT G. 4223-54
Owner info = MC DONALD, DOROTHY D
Addr = 1627 S MOHAWK WAY SALT LAKE CITY UT 84108-3311

78 Property # = 16-14-156-009-0000 Prop Address = 1639S MOHAWK WAY
LOT 23, AMENDED PLAT OF INDIAN HILLS SUB PLAT G
Owner info = SKEEN, RICHARD C & JUDITH A
Addr = 1639 S MOHAWK WAY SALT LAKE CITY UT 84108-3311

79 Property # = 16-14-156-010-0000 Prop Address = 1651S MOHAWK WAY
LOT 22 AMENDED PLAT OF INDIAN HILLS PLAT G
Owner info = STRINGFELLOW, MICHAEL F & ANNE; JT
Addr = 1651 S MOHAWK WAY SALT LAKE CITY UT 84108-3311

80 Property # = 16-14-156-011-0000 Prop Address = 1667S MOHAWK WAY
LOT 21 AMENDED PLAT OF INDIAN HILLS PLAT G 5646-1753
Owner info = LUTZ, ELEANOR
Addr = 1667 S MOHAWK WAY SALT LAKE CITY UT 84108-3311

81 Property # = 16-14-156-028-0000 Prop Address = 2764E COMANCHE DR
LOT 7, INDIAN HILLS PLAT F SUB. ALSO THE N 1.3 FT OF LOT 27, AND PLAT OF INDIAN HILLS PLAT G. EXCEPT BEG AT NE COR OF LOT
7, INDIAN HILLS PLAT F SUB; S 0°13'20" E 104 FT; W 44.49 FT; N 104.22 FT; S 89°42'55" E 44.09 FT TO BEG. ALSO EXCEPT THE
N 1.3 FT OF E 44.49 FT OF LOT 27, AND PLAT OF INDIAN HILLS PLAT G.
Owner info = RICHARDSON, NEIL W & ALICIA H (JT)
Addr = 2764 E COMANCHE DR SLC UT 84108-2853

82 Property # = 16-14-156-032-0000 Prop Address = 2752E COMANCHE DR
LOT 26, AND PLAT OF INDIAN HILLS PLAT G; EXCEPT BEG AT SE COR OF SD LOT 26; W 53.67 FT; N 01°47'15" E 95.05 FT; E
50.33 FT; S 00°13'20" E 95 FT TO BEG. 5975-967, 6182-1050 6182-1059 6284-3011 6867-1263
6867-1263
Owner info = BECK, RICHARD H & TAMARA J; JT
Addr = 2752 E COMANCHE DR SALT LAKE CITY UT 84108-2853

83 Property # = 16-14-156-036-0000 Prop Address = 2758E COMANCHE DR
BEG SW COR LOT 27, AND PLAT OF INDIAN HILLS PLAT G; E 183.49 FT; N 0°51'01" W 119.27 FT; W 159.22 FT; S 3°11' W 2.24 FT;
S'LY ALG CURVE TO R 49.88 FT; S 12°50'20" W 69.41 FT TO BEG. ALSO BEG SE COR LOT 26, SD SUB; W 53.67 FT; N 1°47'15" E
95.05 FT; E 50.33 FT; S 0°13'20" E 95 FT TO BEG. 6099-868 5931-1717 5578-2403 6182-1059 5975-967
Owner info = HATZIATHANASIOU, LEAH
Addr = 2758 E COMANCHE DR SALT LAKE CITY UT 84108-2853

BK7250FC0512

SALT LAKE CITY CORPORATION SPECIAL IMPROVEMENT DISTRICTS
RECORDER TAX ROLL REPORT FOR DISTRICT L02 EXTENSION 51E

Date Run: 10/12/95

Page: 9

- 84 Property # = 16-15-227-008-0000 Prop Address = 1437S WASATCH DR
BEG AT N COR OF LOT 29, BEACON HEIGHTS; S 34°54'34" E 109.3 FT; TH ALG A CURVE TO L 16.39 FT; S 42°33'22" W 71.84 FT; TH
ALG A CURVE TO R 74.69 FT; N 51°50'27" W 47.47 FT; N 38°09' 33" E 165.91 FT TO BEG. 3830-40, 4684-477, 5041-461
5045-0427, 6207-1226
Owner info = BEECHER, MARGARET S; TR
Addr = 1437 S WASATCH DR SALT LAKE CITY UT 84108-2482
- 85 Property # = 16-15-227-009-0000 Prop Address = 2505E BEACON DR
LOT 1, BLK 1, INDIAN HILLS PLAT A. 4493-583 5270-1234 6608-0593
Owner info = TANNER, MICHAEL W & SANDRA C; JT
Addr = 2505 E BEACON DR SALT LAKE CITY UT 84108-2406
- 86 Property # = 16-15-227-010-0000 Prop Address = 2515E BEACON DR
LOT 2, B'Y 1, INDIAN HILLS PLAT A 4733-0795 5773-1120 5823-0955 5997-1375 6529-0157
5997-1375 6529-0157
Owner info = SELBY, JUDITH R & BRADLEY D; JT
Addr = 2515 E BEACON DR SALT LAKE CITY UT 84108-2406
- 87 Property # = 16-15-227-011-0000 Prop Address = 2523E BEACON DR
LOT 3 & W'LY 37 FT OF LOT 4 BLK 1 INDIAN HILLS PLAT A 5138-1425 5731-1628
Owner info = SAEED, SHAHAB & JAN E (JT)
Addr = 2523 E BEACON DR SALT LAKE CITY UT 84108-2406
- 88 Property # = 16-15-227-014-0000 Prop Address = 2557E BEACON DR
LOT 6 BLK 1 INDIAN HILLS PLAT A
Owner info = CLARK, JOHN H
Addr = 2557 E BEACON DR SALT LAKE CITY UT 84108-2406
- 89 Property # = 16-15-227-015-0000 Prop Address = 2567E BEACON DR
COM AT SW COR LOT 7 BLK 1 INDIAN HILLS PLAT A N 0°51'38" E 145.43 FT E 139.31 FT S 28°33'36" W 113.39 FT N 61°26'24" W
15 FT S 28°33'36" W 80 FT TO N LINE OF BEACON DRIVE W'LY ALG CURVE TO LEFT 39.87 FT TO BEG
Owner info = FINGL, EDWARD G. & BETTY J.
Addr = 2567 E BEACON DR SALT LAKE CITY UT 84108-2406
- 90 Property # = 16-15-227-019-0000 Prop Address = 2585E KENSINGTON DR
LOT 10 BLK 1 INDIAN HILLS PLAT A 4192-0440 5855-1272-1282 5856-2503 5877-1498
5877-1498
Owner info = HINCKLEY, SHERMAN B; TR
Addr = 2579 E BEACON DR SLC UT 84108-2406
- 91 Property # = 16-15-227-020-0000 Prop Address = 143ES INDIAN HILLS CIR
LOT 11, BLK 1, INDIAN HILLS PLAT A
Owner info = HUGHES, RICHARD C & GAYLE C
Addr = 1438 S INDIAN HILLS CIR SALT LAKE CITY UT 84108-2412
- 92 Property # = 16-15-227-021-0000 Prop Address = 1424S INDIAN HILLS CIR
LOT 12 BLK 1 INDIAN HILLS PLAT A 6108-1380 6108-1380
Owner info = DICKSON, RUTH N
Addr = 1424 S INDIAN HILLS CIR SALT LAKE CITY UT 84108-2412
- 93 Property # = 16-15-227-022-0000 Prop Address = 1418S INDIAN HILLS RD
LOT 13 BLK 1 INDIAN HILLS PLAT A
Owner info = OBLAD, ALEX G. & BESSIE E.
Addr = 1415 S ROXBURY RD SLC UT 84108-2842
- 94 Property # = 16-15-227-023-0000 Prop Address = 1419S INDIAN HILLS CIR
LOT 14, BLK 1, INDIAN HILLS, PLAT A 4170-0022 4170-0022
Owner info = KOEHN, RICHARD K & SCOTT, SHERYL A; JT
Addr = 1419 S INDIAN HILLS CIR SALT LAKE CITY UT 84108-2411

BK7250PG0513

- 95 Property # = 16-15-227-025-0000 Prop Address = 2545E BEACON DR
LOT 5, BLK 1, INDIAN HILLS PLAT A. TOGETHER WITH THE E'LY 53 FT OF LOT 4, BLK 1, SD SUB. 5771-1743 6026-0505
5771-1743 6026-0505
Owner info = DUBOW, JOEL B & CHILDERS, SHERRY L; JT
Addr = 2545 E BEACON DR SLC UT 84108-2406
- 96 Property # = 16-15-227-026-0000 Prop Address = 2577E BEACON AVE
LOT 8, BLK 1, INDIAN HILLS PLAT A. 5685-794, 795 5687-2840 5584-1668
Owner info = HINCKLEY, SHERMAN B; TR
Addr = 2585 E KENSINGTON AVE SALT LAKE CITY UT 84108-2417
- 97 Property # = 16-15-227-027-0000 Prop Address = 2579E BEACON DR
LOT 9, BLK 1, INDIAN HILLS PLAT A. EXCEPT BEG SE COR SD LOT 9; S 73°10'18" W 83.13 FT; N 63°10'42" E 89.16 FT; S 16.16
FT TO BEG. 5685-794, 795 5687-2840 5584-1668
Owner info = SMOOT, DAVID E & LESLIE H F; JT
Addr = 2579 E BEACON DR SALT LAKE CITY UT 84108-2406
- 98 Property # = 16-15-228-001-0000 Prop Address = 2504E BEACON DR
COM 100 FT NW'LY ALG E'LY LINE OF WASATCH DRIVE FR MOST S'LY COR OF LOT 40 SKYLINE HEIGHTS TH NW'LY ALG SD E'LY LINE 62
FT N 42°33'22" E 118.52 FT TH ALG CURVE TO RIGHT -RADIUS S 47°26'38" E 225.12 FT- 31.48 FT S 39°25'51" E 98 FT S 57°22'
W 146.83 FT TO BEG 0.29 AC BEING IN NE 1/4 OF NE 1/4 SEC 15 T 1S R 1E SL MER
Owner info = SIMPSON, ROBERT D & CHARLENE L; TRS
Addr = 2504 E BEACON DR SALT LAKE CITY UT 84108-2407
- 99 Property # = 16-15-228-005-0000 Prop Address = 1489S WASATCH DR
BEG AT NW COR LOT 43, SKYLINE HEIGHTS, SE'LY ALG WASATCH DRIVE 97.18 FT; N 57°30' E 118 FT; N 32°58'30" W 96.90 FT; S
57°27' W 118 FT M OR L TO BEG. 5092-0308 5481-2162 5481-2162
Owner info = WARNICK, DARRELL M & LUAINA S; TC
Addr = 1489 S WASATCH DR SALT LAKE CITY UT 84108-2471
- 100 Property # = 16-15-228-006-0000 Prop Address = 2514E BEACON DR
LOT 1 BLK 2 INDIAN HILLS PLAT A
Owner info = HOVEY, HENRY B. & GWEN S.
Addr = 2514 E BEACON DR SALT LAKE CITY UT 84108-2407
- 101 Property # = 16-15-228-007-0000 Prop Address = 2522E BEACON DR
LOT 2 BLK 2 INDIAN HILLS PLAT A
Owner info = CRANDALL, JOHN T & LESLIE G; JT
Addr = 2522 E BEACON DR SALT LAKE CITY UT 84108-2407
- 102 Property # = 16-15-228-008-0000 Prop Address = 2534E BEACON DR
LOT 3, BLK 2, INDIAN HILLS SUB PLAT A 4884-0053 6212-0010 4884-0053
6212-0010
Owner info = LUTTNER, GRANT & MARGARET; JT
Addr = 2534 E BEACON DR SALT LAKE CITY UT 84108-2407
- 103 Property # = 16-15-228-011-0000 Prop Address = 2535E KENSINGTON WAY
BEG N 31°14'50" W 63 FT & N 57°30' E 105 FT & NE'LY ALG A CURVE TO L 13 FT FR SW COR LOT 44, SKYLINE HEIGHTS; NE'LY
ALG A CURVE TO L 80.63 FT; N 32°30'30" W 81.88 FT; S 57°27' W 79.92 FT; S 32°58'30" E 96.9 FT TO BEG 0.13 AC M OR L
Owner info = PETERSON, CRAIG E, TED T & GEORGIA B
Addr = 1078 S OAK HILLS WAY SLC UT 84108-2072
- 104 Property # = 16-15-228-012-0000 Prop Address = 2543E KENSINGTON AVE
LOT 8 BLK 2 INDIAN HILLS PLAT A
Owner info = BROWN, SUSANNE M & WILLIAM H
Addr = 2543 E KENSINGTON AVE SALT LAKE CITY UT 84108-2417
- 105 Property # = 16-15-228-013-0000 Prop Address = 2549E KENSINGTON AVE
LOT 7 BLK 2 INDIAN HILLS PLAT A
Owner info = CHRISTIANSEN, ALFRED & GERTRUD A.

BK7250PG0514

SALT LAKE CITY CORPORATION SPECIAL IMPROVEMENT DISTRICTS
RECORDER TAX ROLL REPORT FOR DISTRICT L02 EXTENSION 51E
Date Run: 10/12/95

Page: 11

Addr = 2549 E KENSINGTON AVE SALT LAKE CITY UT 84108-2417

- 106 Property # = 16-15-228-016-0000 Prop Address = 2580E BEACON DR
LOTS 4, 5 & 6, BLK 2, INDIAN HILLS PLAT A. 4192-440, 5855-1272, 1282, 5856-2503
Owner info = BRIGGS, JEFFREY S & SHELLY S (JT)
Addr = 2580 E BEACON DR SLC UT 84108-2407
- 107 Property # = 16-15-229-001-0000 Prop Address = 1455S INDIAN HILLS DR
LOT 7, INDIAN HILLS PLAT B-1. 4307-22 4802-0743 5386-0583 5421-2713 6188-0002 6374-0659
6374-0659
Owner info = VISKOCHIL, DAVID H & BARBARA S; JT
Addr = 1455 S INDIAN HILLS DR SALT LAKE CITY UT 84108-2411
- 108 Property # = 16-15-229-002-0000 Prop Address = 1467S INDIAN HILLS DR
LOT B & N 5 FT OF LOT 9 INDIAN HILLS PLAT B-1
Owner info = HORROCKS, JAY & ELAINE
Addr = 1467 S INDIAN HILLS DR SALT LAKE CITY UT 84108-2411
- 109 Property # = 16-15-229-003-0000 Prop Address = 1479S INDIAN HILLS DR
S 89 FT OF LOT 9 INDIAN HILLS PLAT B-1
Owner info = ROSENBLATT, BERNARD H & SALLY H; JT
Addr = 1479 S INDIAN HILLS DR SALT LAKE CITY UT 84108-2434
- 110 Property # = 16-15-229-004-0000 Prop Address = 1491S INDIAN HILLS DR
LOT 10 INDIAN HILLS PLAT B-1
Owner info = ROSENBLATT, BERNARD H & SALLY H; JT
Addr = 1491 S UTE DR SALT LAKE CITY UT 84108-2434
- 111 Property # = 16-15-229-005-0000 Prop Address = 1505S INDIAN HILLS DR
LOT 11 INDIAN HILLS PLAT B-1 5435-0776 6905-2011
Owner info = PETAJAN, JACK H & EVE S; JT
Addr = 1505 S INDIAN HILLS DR SALT LAKE CITY UT 84108-2413
- 112 Property # = 16-15-229-006-0000 Prop Address = 1529S INDIAN HILLS DR
LOT 12 INDIAN HILLS PLAT B-1
Owner info = HENTELEFF, SAM J. & ETHEL F.
Addr = 1529 S INDIAN HILLS DR SALT LAKE CITY UT 84108-2413
- 113 Property # = 16-15-229-007-0000 Prop Address = 1545S INDIAN HILLS DR
BEG AT SW COR LOT 5, INDIAN HILLS PLAT B-2; S 19°21' E 90.99 FT; S 4°10' E 40.16 FT; NW'LY ALG A CURVE TO R 148.55 FT; N
28°50' W 17.26 FT; N 61°10' E 116.39 FT TO BEG. 4611-75 4592-0559 5528-2657
Owner info = FRANK, LYNETTE R & RICH, EILEEN & CLIFFORD A (JT)
Addr = 1545 S INDIAN HILLS DR SALT LAKE CITY UT 84108-2413
- 114 Property # = 16-15-229-008-0000 Prop Address = 1458S UTE DR
LOT 1 INDIAN HILLS PLAT B-2 6072-2371 6143-1065 6405-0015 6405-0015
Owner info = RYSER, KARL S JR & JULIE F; JT
Addr = 1458 S UTE DR SALT LAKE CITY UT 84108-2434
- 115 Property # = 16-15-229-009-0000 Prop Address = 1470S UTE DR
LOT 2, INDIAN HILLS PLAT B-2
Owner info = KOLENCIK, ROBERT R & MARGARET H
Addr = 1470 S UTE DR SALT LAKE CITY UT 84108-2434
- 116 Property # = 16-15-229-010-0000 Prop Address = 1482S UTE DR
LOT 3 INDIAN HILLS PLAT B-2
Owner info = ROSENBLATT, BERNARD H & SALLY H; JT
Addr = 1482 S UTE DR SALT LAKE CITY UT 84108-2434
- 117 Property # = 16-15-229-011-0000 Prop Address = 1492S UTE DR

BK7250160515

SALT LAKE CITY CORPORATION SPECIAL IMPROVEMENT DISTRICTS
RECORDER TAX ROLL REPORT FOR DISTRICT L02 EXTENSION 51E
Date Run: 10/12/95

Page: 12

- LOT 4 INDIAN HILLS PLAT B-2
Owner info = ROSENBLATT, BERNARD H & SALLY H; JT
Addr = 1482 S UTE DR SLC UT 84108-2410
- 118 Property # = 16-15-229-012-0000 Prop Address = 1508S UTE DR
LOT 5, INDIAN HILLS PLAT B-2
Owner info = SALZETTI, EDWARD R & PAULA
Addr = 1508 S UTE DR SALT LAKE CITY UT 84108-2436
- 119 Property # = 16-15-229-013-0000 Prop Address = 1555S INDIAN HILLS DR
COM AT SW COR LOT 5 INDIAN HILLS PLAT B-2 S 19°21' E 90.99 FT S 4°10' E 40.16 FT NE'LY ALG CURVE TO LEFT 148.22 FT N 17
FT W 117.39 FT TO BEG 6441-2413 7040-1719 6441-2413 7040-1719
Owner info = SALEM, ELIZABETH & RASIM; JT
Addr = 1555 S INDIAN HILLS DR SALT LAKE CITY UT 84108-2413
- 120 Property # = 16-15-230-001-0000 Prop Address = 1423S INDIAN HILLS
LOT 15, BLK 1, INDIAN HILLS PLAT A 5121-1310
Owner info = SMOOT, RICHARD P (LIFE), ET AL
Addr = 847 E 400 S SLC UT 84102-2928
- 121 Property # = 16-15-230-002-0000 Prop Address = 1431S INDIAN HILLS CIR
LOT 16, BLK 1, INDIAN HILLS PLAT A 4935-0083
Owner info = SELBERG, JOHN R & DEWELYNH "JOY" H; TRS
Addr = 1431 S INDIAN HILLS CIR SALT LAKE CITY UT 84108-2411
- 122 Property # = 16-15-230-003-0000 Prop Address = 1443S INDIAN HILLS CIR
LOT 17 BLK 1 INDIAN HILLS PLAT A. 4192-421 4192-0440 5855-1272-1282 5856-2503 6073-2852
6073-2852
Owner info = TENNEY, DARLENE R
Addr = 1443 S INDIAN HILLS CIR SLC UT 84108-2433
- 123 Property # = 16-15-230-004-0000 Prop Address = 1453S UTE DR
N 60 FT OF LOT 13, INDIAN HILLS SUB PLAT B-2. 4433-227 5162-370
Owner info = JENSEN, CYRIL L & SHIRLEY (JT) TRS JULIAN JENSEN
Addr = 1453 S UTE DR SALT LAKE CITY UT 84108-2433
- 124 Property # = 16-15-230-008-0000 Prop Address = 1,55S UTE DR
S 80 FT OF LOT 13 INDIAN HILLS PLAT B-2 5481-214
Owner info = CALDWELL, GLEN O & C JAN (JT)
Addr = 1465 S UTE DR SALT LAKE CITY UT 84108-2433
- 125 Property # = 16-15-230-009-0000 Prop Address = 1477S UTE DR
LOTS 12 & 15, INDIAN HILLS PLAT B-2
Owner info = KOTTLER, MICHAEL S & LINDA
Addr = 1477 S UTE DP SALT LAKE CITY UT 84108-2433
- 126 Property # = 16-15-230-010-0000 Prop Address = 1491S UTE DR
LOTS 11 & 16 INDIAN HILLS PLAT B-2
Owner info = ANDERSEN, CYRIL F & DOROTHY S; TRS
Addr = 1491 S UTE DR SALT LAKE CITY UT 84108-2433
- 127 Property # = 16-15-230-011-0000 Prop Address = 1501S UTE DR
LOTS 10 & 17 INDIAN HILLS PLAT B-2 4537-0557 5487-1740 5823-0173 5932-2635, 5933-254 5932-2637 6415-0168
5932-2637 6415-0168
Owner info = BRENNAN, GERARD P & REISS-BRENNAN, BRENDA; JT
Addr = 1501 S UTE DR SALT LAKE CITY UT 84108-2435
- 128 Property # = 16-15-230-012-0000 Prop Address = 1511S UTE DR
LOTS 8, 9 & 18, INDIAN HILL PLAT B-2 3929-0219 3929-0219
Owner info = DERN, ROBERT R JR & CATHY G; JT

BK7250P60516

SALT LAKE CITY CORPORATION SPECIAL IMPROVEMENT DISTRICTS
RECORDER TAX ROLL REPORT FOR DISTRICT L02 EXTENSION 51E
Date Run: 10/12/95

Page: 13

Addr = 1511 S UTE DR SALT LAKE CITY UT 84108-2435

129 Property # = 16-15-231-002-0000 Prop Address = 1455S UTE DR
UNIT 1455, UTE DRIVE CONDM 50.0% INT. 4455-1546
Owner info = SCHRAMM, RICHARD A
Addr = 1455 S UTE DR SALT LAKE CITY UT 84108-2433

130 Property # = 16-15-231-003-0000 Prop Address = 1457S UTE DR
UNIT 1457, UTE DRIVE CONDM 50.0% INT. 4457-569, 4455-1545, 4457-570
Owner info = PEDDERSEN, RAYMOND B
Addr = 1457 S UTE DR SALT LAKE CITY UT 84108-2433

131 Property # = 16-15-280-001-0000 Prop Address = 1495S WASATCH DR
BEG AT SW COR LOT 45, SKYLINE HEIGHTS; N 57°23' E 86.22 FT; N 29°33'30" W 92.37 FT; S 57°30' W 90 FT; SE'LY ALG CURVE TO
L 92.43 FT TO BEG 4431-211, 5181-1589
Owner info = STUBBS, RICHARD C & GWEN P (JT)
Addr = 1495 S WASATCH DR SALT LAKE CITY UT 84108-2471

132 Property # = 16-15-280-012-0000 Prop Address = 1577S WASATCH ST
SE'LY 10 FT OF LOT 55 ALL LOT 56 & NW'LY 24 FT OF LOT 57 SKYLINE HEIGHTS
Owner info = RUSSELL, MARJORIE S. SALLY R. OGILVIA
Addr = 773 N BROOKSHIRE ST KAYSVILLE UT 84037-1519

133 Property # = 16-15-280-013-0000 Prop Address = 2532E KENSINGTON
BEG N 57°24'50" E 130 FT FR MOST W'LY COR LOT 45, SKYLINE HEIGHTS SUB; S 3°18' W 53 FT M OR L; N 29°33'30" W 42.53 FT
M OR L; NE'LY ALG CURVE TO L 35.726 FT M OR L TO BEG. 0.016 AC. 4431-211
Owner info = LUNT, LARRY V, EDWARD D P & ROBERT P
Addr = 215 W 100 S SLC UT 84101-1302

134 Property # = 16-15-280-014-0000 Prop Address = 2536E KENSINGTON
BEG N 57°22'28" E 20 FT FR SE COR LOT 45, SKYLINE HEIGHTS; N 57°22'28" E 20 FT; N 32°30'30" W 106.45 FT; SW'LY ALG CURVE
TO R 82.76 FT; S 3°18' W 53 FT M OR L; S 28°28'02" E 49.84 FT; N 57°22'28" E 75.5 FT; S 32°30'30" E 31.34 FT M OR L TO
A PT DUE S FR BEG; N 37.21 FT M OR L TO BEG. 4067-295
Owner info = LUNT, LARRY V, EDWARD D P & ROBERT P
Addr = 215 W 100 S SLC UT 84101-1302

135 Property # = 16-15-280-016-0000 Prop Address = 2542E KENSINGTON DR
LOT 4 INDIAN HILLS PLAT B-1
Owner info = SONNTAG, FRANCES S.
Addr = 1484 S INDIAN HILLS DR SLC UT 84108-2412

136 Property # = 16-15-280-017-0000 Prop Address = 1484S INDIAN HILLS DR
LOT 5 INDIAN HILLS PLAT B-1
Owner info = SONNTAG, FRANCES S.
Addr = 1484 S INDIAN HILLS DR SALT LAKE CITY UT 84108-2412

137 Property # = 16-15-280-018-0000 Prop Address = 1466S INDIAN HILLS DR
LOT 6 INDIAN HILLS PLAT B-1
Owner info = BELNAP, UTAHNA P. BELNAP
Addr = 1466 S INDIAN HILLS DR SALT LAKE CITY UT 84108-2412

138 Property # = 16-15-280-020-0000 Prop Address = 1500S INDIAN HILLS DR
LOT 3 INDIAN HILLS PLAT B-1 EXCEPT COM AT NW COR SD LOT 3 N 57°21'18" E 20 FT S TO PT S 32°30'30" E 20 FT FR BEG N
32°30'30" W 20 FT TO BEG
Owner info = MCDEVITT, CHARLES L. & MARGARET A.
Addr = 1500 S INDIAN HILLS DR SALT LAKE CITY UT 84108-2414

139 Property # = 16-15-280-021-0000 Prop Address = 1510S INDIAN HILLS DR
LOT 2 INDIAN HILLS PLAT D-1 ALSO COM AT SW COR SD LOT 2 S 72°31'10" W 58.06 FT N 30°26'01" W 76.2 FT N 24°38'43" E
64.93 FT S 32°30'30" E 126.74 FT TO BEG. 3969-470 4093-0579 5587-1355 5680-0132 5960-1276

BK7250PG0517

5960-1276

Owner info = EYRE, KEVAN C & MICHELLE H; JT
Addr = 1510 S INDIAN HILLS DR SALT LAKE CITY UT 84108-2414

140 Property # = 16-15-280-026-0000 Prop Address = 1554S CHEROKEE CIR
COM S 50° W 54 FT FR SW COR LOT 7 INDIAN HILLS PLAT B-2 S 21°15' E 2.72 FT N 67°50' E 98.76 FT TO CHEROKEE CIRCLE
NE'LY ALG SD CIRCLE 56.66 FT N 35°56'34" W 33.32 FT N 43°51' W 24.21 FT S 46°08'30" W 4.1 FT N 41°04'30" W 61.93 FT S
81°54'10" W 37.13 FT S 30°18' W 65.69 FT S 32°30'30" E 31.6 FT S 65°03'10" W 20.18 FT SE'LY TO BEG
Owner info = EVANS, EDMUND H. & MARIE O.
Addr = 1554 S CHEROKEE CIR SALT LAKE CITY UT 84108-2806

141 Property # = 16-15-280-027-0000 Prop Address = 1564S CHEROKEE CIR
BEG AT SW COR LOT 2 INDIAN HILLS PLAT C N 21°15' W 125 FT N 67°50' E 98.76 FT S'LY ALG CURVE TO LEFT 59.819 FT; S'LY ALG
CURVE TO R 24.38 FT; S 21°15' E 49.34 FT; S 68°47'02" W 119.91 FT TO BEG. 5627-1477
Owner info = BUEHNER, CARL T & JOYCE F (JT)
Addr = 1564 S CHEROKEE CIR SALT LAKE CITY UT 84108-2806

142 Property # = 16-15-280-028-0000 Prop Address = 1574S CHEROKEE CIR
LOT 1 INDIAN HILLS PLAT C
Owner info = ROUGELOT, CAROL S; TR
Addr = 1574 S CHEROKEE CIR SALT LAKE CITY UT 84108-2806

143 Property # = 16-15-280-032-0000 Prop Address = 1540S INDIAN HILLS DR
BEG S 28°50' E 34.79 FT FR N'LY MOST COR OF LOT 7, INDIAN HILLS PLAT B-2; S 28°50' E 15.72 FT; SE'LY ALG CURVE TO L
73.34 FT; S 53°48' W 94.22 FT; N 48°38'50" W 96.96 FT; N 57°17'20" E 110.29 FT TO BEG. 5594-981, 5525-18, 5487-1405,
5754-903 5737-2478 5737-2478
Owner info = DILLMAN, R EARL & LE JEUNE B; TRS
Addr = 1540 S INDIAN HILLS DR SLC UT 84108-2414

144 Property # = 16-15-280-033-0000 Prop Address = 1530S INDIAN HILLS DR
BEG AT NE COR LOT 1, INDIAN HILLS PLAT B-1; SE'LY 81.26 FT; ALG CURVE TO L; S 28°50' E 39.59 FT; S 57°17'20" W 112.63
FT; N 35°42'47" W 127.9 FT; N 32°30'30" W 28.73 FT; N 72°31'10" E 58.06 FT; N 72°39'19" E 80.91 FT TO BEG. ALSO BEG S
28°50' E 27.97 FT FR NORTHERNMOST COR OF LOT 7, INDIAN HILLS PLAT B-2; S 28°50' E 6.82 FT; S 57°17'20" W 110.29 FT; N
48°38'50" W 7.07 FT; N 57°17'20" E 112.68 FT TO BEG. 5484-2838, 5625-18, 5594-979, 5737-2478, 5487- 1405,
4754-903 5819-1833 6383-0498 6383-0498
Owner info = WHITBY, VON H & SHAUNA B; TC
Addr = 1530 S INDIAN HILLS DR SLC UT 84108-2414

145 Property # = 16-15-280-034-0000 Prop Address = 1550S INDIAN HILLS DR
BEG S 32°30'30" E 35 FT FR NE COR OF LOT 53, SKYLINE HEIGHTS N 65°03'10" E 20.18 FT; N 32°30'30" W 31.6 FT; N 30°18' E
65.69 FT; N 81°54'10" E 37.13 FT; N 41°04'30" W 38.66 FT; N 43°56'08" E 32.07 FT TO INDIAN HILLS DR; NW'LY ALG INDIAN
HILLS DR TO A PT S 53°48' W 94.22 FT; S 32°30' 30" E 163 FT M OR L TO BEG. 6132-541, 538, 4754-403, 4806-652 6134-0262
Owner info = OROURKE, EDITH C
Addr = 1550 S INDIAN HILLS DR SLC UT 84108-2414

146 Property # = 16-15-281-001-0000 Prop Address = 1560S INDIAN HILLS DR
BEG S 21°15' E 35 FT & S 68°45' W 70 FT FR SE COR LOT 7 INDIAN HILLS PLAT B-2 N 28°38'57" W 119.69 FT TO INDIAN
HILLS DRIVE W'LY ALG SD DRIVE 100 FT S 43°56'08" W 32.87 FT S 41°04'30" E 100.59 FT N 46°08'30" E 4.1 FT S 43°51' E
24.21 FT S 35°56'34" E 33.32 FT TO CHEROKEE CIRCLE E'LY ALG SD CIRCLE 15.88 FT N 5°32'08" W 9.21 FT N 45°10'25" E 76.04
FT TO BEG
Owner info = DICKMAN, SHERMAN R & MARION L TRS
Addr = 1560 S INDIAN HILLS DR SALT LAKE CITY UT 84108-2414

147 Property # = 16-15-281-002-0000 Prop Address = 1566S INDIAN HILLS DR
COM AT SE COR LOT 7 INDIAN HILLS PLAT B-2 S 21°15' E 35 FT S 68°45' W 70 FT N 28°38'57" W 119.69 FT TO INDIAN HILLS DRIVE
E'LY ALG SD DRIVE 79.96 FT E'LY ALG CURVE TO RIGHT 17.95 FT S 21°15' E 129.27 FT TO BEG
Owner info = PSARRAS, CON E & ANNE W; JT
Addr = 1566 S INDIAN HILLS DR SALT LAKE CITY UT 84108-2414

BK7250P60518

- 148 Property # = 16-15-281-003-0000 Prop Address = 2622E EAGLE WAY
LOT 1 INDIAN HILLS PLAT H
Owner info = NILSON, DARLENE D
Addr = 2622 E EAGLE WAY SALT LAKE CITY UT 84108-2803
- 149 Property # = 16-15-281-004-0000 Prop Address = 2640E EAGLE WAY
LOT 2 INDIAN HILLS PLAT H 5471-1917 5471-1917
Owner info = ROTH, STEPHEN & LINDA L W; JT
Addr = 2640 E EAGLE WAY SALT LAKE CITY UT 84108-2803
- 150 Property # = 16-15-281-005-0000 Prop Address = 1559S CHEROKEE CIR
COM AT SW COR LOT 3 INDIAN HILLS PLAT C N 68°45' E 100.71 FT N 21°15' W 35.06 FT N 67°50' E 30 FT N 21°15' W 171.86 FT S
68°45' W 70 FT S 45°10'22" W 76.04 FT S 5°32'08" E 9.21 FT TO N'LY SIDE OF CHEROKEE CIRCLE S'LY ALG SD CIRCLE TO BEG
4453-1029 6194-0274
Owner info = TAYLOR, GEORGE W & HELEN W; TRS
Addr = 1559 S CHEROKEE CIR SALT LAKE CITY UT 84108-2806
- 151 Property # = 16-15-281-006-0000 Prop Address = 2627E SKYLINE DR
COM AT MOST W'LY COR LOT 4 INDIAN HILLS PLAT C N 68°45' E 100.71 FT S 21°15' E 103.05 FT TO SKYLINE DRIVE S 67°50' W
80.41 FT W'LY ALG CURVE TO RIGHT -RADIUS 20 FT- 31.74 FT N 21°15' W 84.34 FT TO BEG
Owner info = WISAN, RICHARD C. & BEATRICE R
Addr = 2627 E SKYLINE DR SALT LAKE CITY UT 84108-2816
- 152 Property # = 16-15-281-007-0000 Prop Address = 2655E HIAWATHA CIR
LOT 7 INDIAN HILLS PLAT H
Owner info = WHEELER, FREDERICK S. & CHARLENE N.
Addr = 2655 E HIAWATHA CIR SLC UT 84108-2814
- 153 Property # = 16-15-281-008-0000 Prop Address = 2651E HIAWATHA CIR
LOT 8, INDIAN HILLS-PLAT H 3856-0433 3856-0433
Owner info = JEWKES, ROBERT F & LINDA N; JT
Addr = 2651 E HIAWATHA CIR SALT LAKE CITY UT 84108-2814
- 154 Property # = 16-15-281-009-0000 Prop Address = 2639E SKYLINE DR
COM S 67°50' W 30 FT FR MOST S'LY COR LOT 1 INDIAN HILLS PLAT D N 21°15' W 138.1 FT N 67°50' E 86.78 FT S 21°15' E
130.52 FT TO N LINE OF SKYLINE DR SW'LY ALG SD DRIVE 87.97 FT TO BEG
Owner info = THOMPSON, G D CARLYLE
Addr = 2639 E SKYLINE DR SALT LAKE CITY UT 84108-2847
- 155 Property # = 16-15-282-001-0000 Prop Address = 1595S WASATCH DR
LOT 58, SKYLINE HEIGHTS 3772-0378 5457-1757 6520-1383 6520-1383
Owner info = RICHARDS, JONATHAN W & JENNIFER D; JT
Addr = 1595 S WASATCH DR SALT LAKE CITY UT 84108-2445
- 156 Property # = 16-15-282-007-0000 Prop Address = 2610E SKYLINE DR
LOT 6, INDIAN HILLS PLAT C 4891-0734 6397-0135 6397-0135
Owner info = ALLEN, GEORGE J
Addr = 2610 E SKYLINE DR SALT LAKE CITY UT 84108-2817
- 157 Property # = 16-15-282-008-0000 Prop Address = 2618E SKYLINE DR
COM AT NW COR LOT 5, INDIAN HILLS PLAT C; N 67°49'44" E 130 FT; S 7°06'06" W 165.67 FT; S 67°50' W 89.5 FT; N 21°15' W
160 FT TO BEG
Owner info = EARDLEY, NORMA A & MICHAEL J
Addr = 2618 E SKYLINE DR SALT LAKE CITY UT 84108-2817
- 158 Property # = 16-15-282-009-0000 Prop Address = 2656E COMANCHE DR
COM N 67°49'44" E 130 FT FR NW COR LOT 5, INDIAN HILLS PLAT C; N 67°49'44" E 58.30 FT; SE'LY ALG A CURVE TO R 50.90 FT;
S'LY ALG A CURVE TO R 39.52 FT; S 2°39'02" E 34.65 FT; S'LY ALG A CURVE TO L 58.46 FT; S 67°50' W 108.84 FT; N 7°06'02"
W 165.67 FT TO BEG 3931-0027 5378-1046 5825-2980
Owner info = HICKS, LARRY J & FRIDOLYN D (JT)

BK7250660519

Addr = 2656 E COMANCHE DR SALT LAKE CITY UT 84108-2007

159 Property # = 16-15-282-011-0000 Prop Address = 2662E COMANCHE DR
COM AT NE COR LOT 1 INDIAN HILLS PLAT E S 65° W 282.73 FT S 31°15' E 135 FT N 66°21'54" E 219.713 FT TO COMANCHE DRIVE
N'LY ALG SD DRIVE 148 FT TO BEG
Owner info = WILLIAMS, RICHARD J; ET AL
Addr = 2662 E COMANCHE DR SALT LAKE CITY UT 84108-2807

BK7250PG0520

SALT LAKE CITY CORPORATION SPECIAL IMPROVEMENT DISTRICTS
RECORDER TAX ROLL REPORT FOR DISTRICT L02 EXTENSION 53E
Date Run: 10/12/95

Page: 1

- 1 Property # = 16-09-476-015-0000 Prop Address = 11615 1800 E DR
LOTS 25 & 26, BLK 3, COLONIAL HEIGHTS. TOGETHER WITH 1/2 VACATED ALLEY ABUTTING ON E 4131-0502 6276-1945
6276-1945
Owner info = ORVAL CHENEY PROPERTIES LC
Addr = 3480 S EL SERRITO DR SLC UT 84109-4158
- 2 Property # = 16-09-476-016-0000 Prop Address = 1819E PRINCETON AVE
LOTS 23 & 24, & THE W 4 FT OF LOT 22, BLK 3, COLONIAL HEIGHTS. TOGETHER WITH 1/2 VACATED ALLEY ABUTTING ON N & W
4297-125, 4513-647 4637-0123 5458-1825 6107-2583 6107-2583
Owner info = BAKER, BRENT R & GAE; JT
Addr = 1819 E PRINCETON AVE SALT LAKE CITY UT 84108-1812
- 3 Property # = 16-09-476-017-0000 Prop Address = 1827E PRINCETON AVE
W 4 FT OF LOT 19 ALL LOTS 20 & 21 & THE E 21 FT OF LOT 22 BLK 3 COLONIAL HEIGHTS SUB TOGETHER WITH 1/2 VACATED ALLEY
ABUTTING ON N
Owner info = OSWALD, FRED M & LINDA J
Addr = 1827 E PRINCETON AVE SALT LAKE CITY UT 84108-1812
- 4 Property # = 16-09-476-018-0000 Prop Address = 1837E PRINCETON AVE
W 13 FT OF LOT 16 ALL LOTS 17 & 18 & E 21 FT OF LOT 19 BLK 3 COLONIAL HEIGHTS TOGETHER WITH 1/2 VACATED ALLEY ABUTTING ON
N
Owner info = HICKS, LOWELL P & BERNICE H; TRS
Addr = 1837 E PRINCETON AVE SALT LAKE CITY UT 84108-1812
- 5 Property # = 16-09-476-019-0000 Prop Address = 1845E PRINCETON AVE
W 19 FT OF LOT 14 ALL LOT 15 & E 12 FT OF LOT 16 BLK 3 COLONIAL HEIGHTS TOGETHER WITH 1/2 VACATED ALLEY ABUTTING ON
N
Owner info = BRADY, CATHY C
Addr = 1845 E PRINCETON AVE SALT LAKE CITY UT 84108-1812
- 6 Property # = 16-09-476-020-0000 Prop Address = 1853E PRINCETON AVE
LOTS 12 & 13 & E 6 FT OF LOT 14 BLK 3 COLONIAL HEIGHTS TOGETHER WITH 1/2 VACATED ALLEY ABUTTING ON N
Owner info = LUNDGREN, ALLEN H. & RUTH H.
Addr = 1853 E PRINCETON AVE SALT LAKE CITY UT 84108-1812
- 7 Property # = 16-09-476-021-0000 Prop Address = 1859E PRINCETON AVE
W 10 FT OF LOT 9 & ALL LOTS 10 & 11, BLK 3, COLONIAL HEIGHTS SUB. TOGETHER WITH 1/2 VACATED ALLEY ABUTTING ON N 4268-0388
5670-2690
Owner info = FERRE, RICHARD C & JANIS; TC
Addr = 1859 E PRINCETON AVE SALT LAKE CITY UT 84108-1812
- 8 Property # = 16-09-476-022-0000 Prop Address = 1867E PRINCETON AVE
LOTS 7 & 8 & E 15 FT OF LOT 9 BLK 3 COLONIAL HEIGHTS TOGETHER WITH 1/2 VACATED ALLEY ABUTTING ON THE NORTH
5426-2383 5439-2758 5439-2758
Owner info = STEWART, LESLIE & MENLOVE, DOUGLAS M (JT)
Addr = 1867 E PRINCETON AVE SALT LAKE CITY UT 84108-1812
- 9 Property # = 16-09-476-023-0000 Prop Address = 1875E PRINCETON AVE
LOTS 5 & 6 BLK 3 COLONIAL HEIGHTS TOGETHER WITH 1/2 VACATED ALLEY ABUTTING ON THE NORTH 5560-2532 6437-2779
6437-2779
Owner info = SPEIRS, ALLAN C JR & ANN S; JT
Addr = 1875 E PRINCETON AVE SALT LAKE CITY UT 84108-1812
- 10 Property # = 16-09-476-025-0000 Prop Address = 1891E PRINCETON AVE
THE S 70 FT OF LOTS 1, 2, 3 & 4, BLK 3, COLONIAL HEIGHTS
Owner info = NELSON, DALMAS H & JOANN B
Addr = 1891 E PRINCETON AVE SALT LAKE CITY UT 84108-1812
- 11 Property # = 16-09-477-002-0000 Prop Address = 1832E PRINCETON AVE
LOTS 41 & 42 & W 16 FT OF LOT 43 BLK 4 COLONIAL HEIGHTS TOGETHER WITH 1/2 VACATED ALLEY ABUTTING ON THE S 5100-0730

BK7250PG0521

SALT LAKE CITY CORPORATION SPECIAL IMPROVEMENT DISTRICTS
RECORDER TAX ROLL REPORT FOR DISTRICT L02 EXTENSION 53E

Date Run: 10/12/95

Page: 2

6519-1717 6757-2910 6785-1564 6798-1858 6798-1860 6874-1204 6874-1204
6785-1564 6798-1858 6798-1860

Owner info = STATZ, STEVEN M & SUSAN M S; JT
Addr = 1832 E PRINCETON AVE SALT LAKE CITY UT 84108-1813

12 Property # = 16-09-477-003-0000 Prop Address = 1848E PRINCETON AVE
E 9 FT OF LOT 43 ALL LOTS 44 & 45 & W 7 FT OF LOT 46 BLK 4 COLONIAL HEIGHTS SUB TOGETHER WITH 1/2 VACATED ALLEY
ABUTTING ON S 6356-2785 6356-2788 6356-2785
6356-2788

Owner info = POULSON, LAPRIEL M; ET AL
Addr = 1848 E PRINCETON AVE SALT LAKE CITY UT 84108-1813

13 Property # = 16-09-477-004-0000 Prop Address = 1856E PRINCETON AVE
E 18 FT OF LOT 46 ALL LOT 47 & W 19 FT OF LOT 48 BLK 4 COLONIAL HEIGHTS TOGETHER WITH 1/2 VACATED ALLEY ABUTTING ON
S 6282-2572 6282-2572

Owner info = RUSSON, JOSEPH E & ILA M; TRS
Addr = 1856 E PRINCETON AVE SALT LAKE CITY UT 84108-1813

14 Property # = 16-09-477-005-0000 Prop Address = 1864E PRINCETON AVE
E 6 FT OF LOT 48 ALL LOTS 49 & 50 & W 12 FT OF LOT 51 BLK 4 COLONIAL HEIGHTS TOGETHER WITH 1/2 VACATED ALLEY ABUTTING ON
S

Owner info = FOWLES, GRANT R. & MARTHA J.
Addr = 1864 E PRINCETON AVE SALT LAKE CITY UT 84108-1813

15 Property # = 16-09-477-006-0000 Prop Address = 1872E PRINCETON AVE
E 13 FT OF LOT 51 ALL LOTS 52 & 53 & W 5 FT OF LOT 54 BLK 4 COLONIAL HEIGHTS TOGETHER WITH 1/2 VACATED ALLEY ABUTTING ON
S

Owner info = WRIGHT, GARY E & RUTH B
Addr = 1872 E PRINCETON AVE SALT LAKE CITY UT 84108-1813

16 Property # = 16-09-477-007-0000 Prop Address = 1882E PRINCETON AVE
E 20 FT OF LOT 54 & ALL LOT 55 & W 21 FT OF LOT 56, BLK 4, COLONIAL HEIGHTS. TOGETHER WITH 1/2 VACATED ALLEY ABUTTING
ON S 4629-1202 6281-2750

Owner info = PEIRCE, LYDIA S; TR
Addr = 1882 E PRINCETON AVE SALT LAKE CITY UT 84108-1813

17 Property # = 16-09-477-008-0000 Prop Address = 1180S 1900 E DR
E 4 FT OF LOT 56 & ALL LOTS 57 & 58, BLK 4, COLONIAL HEIGHTS TOGETHER WITH 1/2 VACATED ALLEY ABUTTING ON S 4669-0619
5589-1187 5589-1189 5589-1189

Owner info = SPENCER, WILLIAM A & JUDITH A; TRS
Addr = 2937 E LOSTWOOD DR SANDY UT 84092-4927

BK7250PG0522

- 1 Property # = 15-17-300-003-0000 Prop Address = 3756W 1820 S RD
BEG AT SW COR LOT 11, CENTENNIAL INDUSTRIAL PARK PHASE 1; N 89°50'04" W 34 FT; N 0°09'56" E 332.27 FT; NW'LY ALG CURVE
TO L 238.27 FT; S 89°50'04" E 413.43 FT; S 0°09'56" W 560 FT; N 89°50'04" W 319 FT TO BEG.
Owner info = U S B PROPERTIES
Addr = 1636 S PIONEER RD SLC UT 84104-4205
- 2 Property # = 15-17-300-004-0000 Prop Address = 3730W 1820 S ST
BEG AT SE COR LOT 11, CENTENNIAL INDUSTRIAL PARK, PHASE 1, N 89°50'04" W 489 FT; N 0°09'56" E 749.97 FT; NW'LY ALG CURVE
TO L 65.65 FT M OR L; S 89°59' W 109.31 FT; N 0°01' W 23.5 FT; N 89°59' E 200 FT; SE'LY ALG CURVE TO R 722.89 FT; S
0°09'56" W 334.85 FT M OR L TO BEG
Owner info = LPD SALT LAKE ASSOCIATES BRON/HO GOLD/CORP TAX DEPT
Addr = 180 E BROAD ST COLUMBUS OH 43215-3707
- 3 Property # = 15-17-300-005-0000 Prop Address = 3630W 1820 S
LOT 12, CENTENNIAL INDUSTRIAL PARK, PHASE 1. 4808-436 5033-0741 7112-1758
Owner info = 745 PROPERTY INVESTMENTS PRUDENTIAL MTG CAP/COMM LOANS
Addr = 0 P O BOX 10082 VAN NUYS CA 91410-0000
- 4 Property # = 15-17-300-015-0000 Prop Address = 1864S 3730 W
THE N 818.6 FT OF LOT 10, CENTENNIAL INDUSTRIAL PARK, PHASE 1. 4732-862
Owner info = STAR DISTRIBUTING COMPANY CARLSON DISTRIBUTING CO
Addr = 1864 S 3730 W SALT LAKE CITY UT 84104-4970
- 5 Property # = 15-17-300-019-0000 Prop Address = 3700W 1987 S AVE
S 711.22 FT OF LOT 9, CENTENNIAL INDUSTRIAL PARK PHASE 1
Owner info = SALT LAKE CITY DIXON PAPER CO/INT'L PAPER
Addr = 6400 POPLAR AVE MEMPHIS TN 38197 38197-0000
- 6 Property # = 15-17-300-020-0000 Prop Address = 3635W 1820 S BLVD
N 217.74 FT OF LOT 8, CENTENNIAL INDUSTRIAL PARK PHASE 1
Owner info = GRUBMAN, WILLIAM I & PATRICIA
Addr = 9536 WILSHIRE BLVD BEVERLY HILLS CA 90212-0000
- 7 Property # = 15-17-300-021-0000 Prop Address = 1850S 3600 W
BEG N 0°09'56" E 467 FT FR SW COR LOT 8, CENTENNIAL INDUSTRIAL PARK, PHASE 1; S 89°50'04" E 401 FT M OR L; N 0°
09'56" E 395.26 FT M OR L; N 89°50'04" W 401 FT M OR L; S 0°09'56" W 395.26 FT M OR L TO BEG. 4811-729 5082-0823
5082-0823
Owner info = HUISSH DETERGENTS INC
Addr = 3540 W 1987 S SALT LAKE CTY UT 84104-4940
- 8 Property # = 15-17-300-025-0000 Prop Address = 3785W 1987 S
N 229.61 FT OF W 44 FT OF LOT 1, CENTENNIAL INDUSTRIAL PARK PHASE 1. 4770-316
Owner info = LAUNDRY SUPPLY CO, INC
Addr = 3785 W 1987 S SALT LAKE CITY UT 84104-4935
- 9 Property # = 15-17-300-028-0000 Prop Address = 3750W 2100 S ST
LOT 1, CENTENNIAL INDUSTRIAL PARK PHASE 1. EXCEPT W'LY 44 FT THEREOF. 4675-1351 4815-0816
4815-0816
Owner info = WARE, C REUEL & DOROTHY M; JT
Addr = 370 S WEST TEMPLE ST SLC UT 84101-1911
- 10 Property # = 15-17-300-029-0000 Prop Address = 3607W 1987 S RD
LOT 2, CENTENNIAL INDUSTRIAL PARK, PHASE 1 4605-1469 5690-2321 5721-1714
Owner info = CEDAR INCOME FUND 1, LTD R.E. MCELROY, INC
Addr = 3609 SMITH DARRY RD ARLINGTON TX 76013-4631
- 11 Property # = 15-17-300-031-0000 Prop Address = 3748W 1987 S
BEG SW COR LOT 10, CENTENNIAL INDUSTRIAL PARK, PHASE 1; S 89°50'04" E 95 FT; N 0°09'56" E 261.58 FT; N 89°50'04" W 129
FT; S 0°09'56" W 11.6 FT; S 89°50'04" E 4 FT M OR L; S 0°09' 56" W 250.18 FT; S 89°50'04" E 30 FT TO BEG. 5430-1803
6166-2610 6166-2611 6215-0037 6215-0037

BK7250PG0523

Owner info = NETTO, JOHN F
Addr = 3740 W 1987 S

SLC UT 84104-4998

12 Property # = 15-17-300-032-0000 Prop Address = 3740W 1987 S
BEG S 89°50'04" E 95 FT FR SW COR LOT 10, CENTENNIAL
04" E 224 FT; S 0°09'56" W 231.58 FT; SW'LY ALG A CURVE TO R
6166-2611 6215-0037

INDUSTRIAL PARK, PHASE I; N 0°09'56" E 261.58 FT; S 89°50'
42.76 FT; N 89°50'04" W 194 FT TO BEG. 5430-1883 6115-0351
6215-0037

Owner info = NETTO, JOHN F
Addr = 3740 W 1987 S

SLC UT 84104-4998

13 Property # = 15-17-300-033-0000 Prop Address = 1825S 3730 W
BEG AT NE COR OF LOT 9, CENTENNIAL INDUSTRIAL PARK PH 1; S
24.24 FT; S 89°50'04" E 157.6 FT; N 0°09'56" E 198.4 FT; N
CURVE TO R 47.12 FT; S 89°50'04" E 399 FT TO BEG. 2.91 AC
5764-0358

0°09'56" W 368.78 FT; N 89°50'04" W 429 FT; N 0°09'56" E
89°50'04" W 157.6 FT; N 0°09'56" E 116.14 FT; NE'LY ALG
5527-1154 5764-0358

Owner info = DKR-WCB PARTNERSHIP
Addr = 1825 S 3730 W

SALT LAKE CITY UT 84104-4971

14 Property # = 15-17-300-034-0000 Prop Address = 1827S 3730 W
BEG S 0°09'56" W 146.14 FT & N 89°50'04" W 271.4 FT FR NE
198.4 FT; N 89°50'04" W 157.6 FT; N 0°09'56" E 198.4 FT S
5764-0358

COR OF LOT 9, CENTENNIAL INDUSTRIAL PARK PH 1; S 0°09'56" W
89°50'04" E 157.6 FT TO BEG. 0.718 AC 5527-1154 5764-0358
BEG S 0°09'56" W 146.14 FT & N 89°50'04" W 271.4 FT FR NE
56" W 198.4 FT; N 89°50'04" W 157.6 FT; N 0°09'56" E 198.4

COR OF LOT 9, CENTENNIAL INDUSTRIAL PARK PH 1; S 0°09'
FT; S 89°50'04" E 157.6 FT TO BEG. 0.718 AC

Owner info = DKR-WCB PARTNERSHIP
Addr = 1825 S 3730 W

SLC UT 84104-4971

15 Property # = 15-17-300-037-0000 Prop Address = 1938S 3600 W
BEG N 0°09'56" E 276.93 FT FR SW COR LOT 8, CENTENNIAL
401 FT; S 0°09'56" W 160 FT; N 89°50'04" W 121.1 FT; S 0°
4837-1360 4811-729 4239-78

INDUSTRIAL PARK PH 1; N 0°09'56" E 190.07 FT; S 89°50'04" E
09'56" W 30.07 FT; N 89°50'04" W 279.9 FT TO BEG. 5401-2246

Owner info = LANE COMPANY, THE
Addr = 0 PO BOX 937

RENTON WA 98057-0937

16 Property # = 15-17-400-003-0000 Prop Address = 3490W 1820 S
BEG AT SW COR OF LOT 13, CENTENNIAL INDUSTRIAL PARK PH 1; S
W 981.82 FT; SE'LY ALG CURVE TO R 722.89 FT; S 0°09' 56" W
6137-0486

89°50'04" E 523 FT; N 0°09'56" E 799.79 FT M OR L; S 89°59'
337.387 FT TO BEG. 4792-239, 5396-371 5520-0002 6137-0486

Owner info = HUISH DETERGENTS INC
Addr = 3540 W 1987 S

SLC UT 84104-4940

17 Property # = 15-17-400-013-0000 Prop Address = 1900S 3480 W AVE
ALL LOT 6 & E'LY 31.0 FT LOT 7, CENTENNIAL INDUSTRIAL PARK
4543-0440

PHASE I 4543-0440

Owner info = SALT LAKE CITY, CORP PUROLATOR PRODUCTS INC
Addr = 6100 S YALE AVE TULSA OK 74136-1990

18 Property # = 15-17-400-021-0000 Prop Address = 1865S 3480 W DR
BEG N 0°09'56" E 239.39 FT FR SE COR LOT 5, CENTENNIAL
E 372.53 FT; S 89°50'04" E 674 FT M OR L; S 0°09'56" W

INDUSTRIAL PARK, PHASE I; S 81°49'42" W 681.2 FT; N 0°09'56"
273.76 FT M OR L TO BEG

Owner info = SMART, J A & RUTH R

Addr = 4230 S MORNING STAR DR SLC UT 84124-2930

19 Property # = 15-17-400-022-0000 Prop Address = 3470W 1987 S
BEG S 81°49'42" W 183.91 FT FR SE COR LOT 5, CENTENNIAL
81°49'42" W 497.29 FT M OR L; S 0°09'56" W 204.67 FT; SE'LY
BEG 4454-0092

INDUSTRIAL PARK, PHASE I; N 0°09'56" E 239.39 FT M OR L; S
ALG CURVE TO L 51.49 FT; N 81°49'42" E 462.58 FT M OR L TO

Owner info = 6RSJ INVESTMENT COMPANY

Addr = 1865 S 3480 W SLC UT 84104-4947

BK7250PG0524

- 20 Property # = 15-17-400-023-0000 Prop Address = 3396W 1987 S AVE
BEG AT SE COR LOT 5, CENTENNIAL INDUSTRIAL PARK, PHASE 1; S 81°49'42" W 183.91 FT; N 0°09'56" E 239.39 FT; N 81°49'42" E 183.91 FT, M OR L; S 0°09'56" W 239.39 FT, M OR L TO BEG. 4570-809 4802-0995
Owner info = BIGLER, VIRGINIA B
Addr = 7651 S UNION PARK AVE MIDVALE UT 84047-2926
- 21 Property # = 15-17-400-026-0000 Prop Address = 2001S 3480 W
BEG C 81°49'42" W 546.19 FT FR NE COR LOT 4, CENTENNIAL INDUSTRIAL PARK PHASE 1; S 0°09'56" W 212.57 FT; S 81°49'42" W 135.01 FT; N 0°09'56" E 186.645 FT; NE'LY ALG CURVE TO R 42.76 FT; N 81°49'42" E 109.08 FT TO BEG. 4759-129
4753-0916. 4759-129
Owner info = DEEP SEA ASSOCIATES
Addr = 2001 S 3480 W SALT LAKE CITY UT 84104-4919
- 22 Property # = 15-17-400-027-0000 Prop Address = 3463W 1987 S
BEG S 81°49'42" W 546.19 FT FR NE COR LOT 4, CENTENNIAL INDUSTRIAL PARK PHASE 1; N 81°49'42" E 207.11 FT; S 0°09'56" W 212.57 FT TO BEG 4759-0129 5383-1064 5430-2906, 5442-1212
5383-1064 5430-2906, 5442-1212
Owner info = EVANS, BOYD G
Addr = 3463 W 1987 S SALT LAKE CITY UT 84104-4942
- 23 Property # = 15-17-400-030-0000 Prop Address = 3400W 2100 S
BEG AT SE COR LOT 4, CENTENNIAL INDUSTRIAL PARK, PHASE 1; S 81°49'42" W 197.78 FT; N 0°09'56" E 222.6 FT S 81°49'42" W 339.08 FT; S 0°09'56" W 435.165 FT TO BEG. BEING PART OF SD 6397-2446
LOT 4. 4787-660 4833-0241 6397-2446
Owner info = LOCAL 354 BUILDING ASSOCIATION
Addr = 3400 W 2100 S SALT LAKE CITY UT 84119-1134
- 24 Property # = 15-17-400-042-0000 Prop Address = 3467W 1820 S
BEG N 89°50'04" W 674 FT & N 0°09'56" E 674.865 FT FR SE COR OF LOT 5, CENTENNIAL INDUSTRIAL PARK PH 1; N 0°09'56" E 131.715 FT M OR L; NE'LY ALG CURVE TO R 47.12 FT; S 89°50'04" E 175 FT; S 0°09'56" W 161.715 FT; N 89°50'04" W 205 FT M OR L TO BEG.
Owner info = HOOPEs, TERRY L
Addr = 3477 W 1820 S SALT LAKE CITY UT 84104-4923
- 25 Property # = 15-17-400-043-0000 Prop Address = 1843S 3480 W
BEG N 0°09'56" E 513.15 FT & N 89°50'04" W 674 FT FR SE COR LOT 5, CENTENNIAL INDUSTRIAL PARK PHASE 1; N 0°09'56" E 161.715 FT M OR L; S 89°50'04" E 205 FT; S 0°09'56" W 4541-365. 4946-120, 4946-124 5658-2381 5837-2451
4541-365. 4946-120, 4946-124 5658-2381 5837-2451
Owner info = CENTENNIAL PARTNERSHIP
Addr = 0 PO BOX 3991 SLC UT 84110-0991
- 26 Property # = 15-17-400-048-0000 Prop Address = 3540W 1987 S
BEG N 89°50'04" W 31 FT FR NE COR OF LOT 7, CENTENNIAL INDUSTRIAL PARK PH 1; S 0°09'56" W 1002.76 FT M OR L; S 81°49'42" W 276.58 FT; NW'LY ALG CURVE TO R 51.49 FT; N 89°50'04" E 278 FT M OR L TO BEG. 5860-155A
5860-155B
Owner info = HUISSH CHEMICAL COMPANY
Addr = 0 PO BOX 25057 SLC UT 84125-0057

BK7250PG0525

SALT LAKE CITY CORPORATION SPECIAL IMPROVEMENT DISTRICTS
RECORDER TAX ROLL REPORT FOR DISTRICT L02 EXTENSION 57C

Date Run: 10/12/95

Page: 1

- 1 Property # = 08-26-151-001-0000 Prop Address = 1187N 1300 W
LOT 9 ROSE PARK PLAT A-1
Owner info = TAYLOR, GEORGE G. & ETHEL W.
Addr = 1187 N 1300 W SALT LAKE CITY UT 84116-3638
- 2 Property # = 08-26-151-002-0000 Prop Address = 1177N 1300 W
LOT 8 ROSE PARK PLAT A-1
Owner info = STANTLIFF, MERLIN G
Addr = 1177 N 1300 W SALT LAKE CITY UT 84116-3638
- 3 Property # = 08-26-151-003-0000 Prop Address = 1167N 1300 W
LOT 7, ROSE PARK PLAT A-1 5165-0205
Owner info = ENDY, WILLIAM J & KATHY H (JT)
Addr = 1167 N 1300 W SALT LAKE CITY UT 84116-3638
- 4 Property # = 08-26-151-004-0000 Prop Address = 1157N 1300 W
LOT 6 ROSE PARK PLAT A-1
Owner info = BENNETT, SCOTT A. & JOYCE
Addr = 1157 N 1300 W SALT LAKE CITY UT 84116-3638
- 5 Property # = 08-26-151-005-0000 Prop Address = 1147N 1300 W
LOT 5 ROSE PARK PLAT A-1
Owner info = WEBB, JAMES W & JEANETTE W; TRS
Addr = 1147 N 1300 W SALT LAKE CITY UT 84116-3638
- 6 Property # = 08-26-151-006-0000 Prop Address = 1139N 1300 W
LOT 4 ROSE PARK PLAT A-1
Owner info = BASTIAN, NATHAN R & SHAWN; JT
Addr = 1139 N 1300 W SALT LAKE CITY UT 84116-3638
- 7 Property # = 08-26-151-007-0000 Prop Address = 1131N 1300 W
LOT 3 ROSE PARK PLAT A-1 5586-2537
Owner info = NELSON, ELAINE B; TR
Addr = 1131 N 1300 W SALT LAKE CITY UT 84116-3638
- 8 Property # = 08-26-151-008-0000 Prop Address = 1123N 1300 W
LOT 2, ROSE PARK PLAT A-1 4869-0791 6974-740
Owner info = DEFA, KIP & SHERRI; JT
Addr = 1123 N 1300 W SALT LAKE CITY UT 84116-3638
- 9 Property # = 08-26-151-009-0000 Prop Address = 1115N 1300 W
LOT 1 ROSE PARK PLAT A-1 6009-1987 6009-1989
Owner info = FLEMING, LUANN K
Addr = 1115 N 1300 W SALT LAKE CITY UT 84116-3638
- 10 Property # = 08-26-151-012-0000 Prop Address = 1306W 1100 N
E 63 FT OF LOTS 1 41 & 42 BLK 5 THOMAS W JENNINGS NORTH SALT LAKE ADD 5972-2158 6036-1376
6036-1376
Owner info = HENDRICKS, HOPE
Addr = 1306 W 1100 N SALT LAKE CITY UT 84116-3632
- 11 Property # = 08-26-152-001-0000 Prop Address = 1297W 1200 N
LOT 20 ROSE PARK PLAT A-1 5872-0409 6041-2518 6774-1856
Owner info = GILES, RONALD M & PATTI J; JT
Addr = 1297 W 1200 N SALT LAKE CITY UT 84116-3645
- 12 Property # = 08-26-152-004-0000 Prop Address = 1172H 1300 W AVE
LOT 21 ROSE PARK PLAT A-1
Owner info = MCCLELLAN, GLENN J. & MAY J. PENNY J MCCLELLAN
Addr = 13451 ENTREKEN AVE SAN DIEGO CA 92129-2371

BK 7250 PG 526
BK 7250 PG 526

SALT LAKE CITY CORPORATION SPECIAL IMPROVEMENT DISTRICTS
RECORDER TAX ROLL REPORT FOR DISTRICT LO2 EXTENSION 57C
Date Run: 10/12/95

Page: 2

- 13 Property # = 08-26-152-005-0000 Prop Address = 1164N 1300 W
LOT 22 ROSE PARK PLAT A-1 5443-2020
Owner info = KOEW, MILDRED R (TR)
Addr = 1164 N 1300 W SALT LAKE CITY UT 84116-3639
- 14 Property # = 08-26-152-006-0000 Prop Address = 1152N 1300 W
LOT 23 ROSE PARK PLAT A-1 6305-0660 6942-2224 6305-0660
6942-2224
Owner info = VYBIRAL, GERALDINE D; TR
Addr = 1152 N 1300 W SALT LAKE CITY UT 84116-3639
- 15 Property # = 08-26-152-007-0000 Prop Address = 1142N 1300 W
LOT 24, ROSE PARK PLAT A-1 4535-131 THRU 134 4535-0135 6206-1894
6206-1894
Owner info = PETERSON, VIVIAN H; TR
Addr = 1142 N 1300 W SALT LAKE CITY UT 84116-3639
- 16 Property # = 08-26-152-008-0000 Prop Address = 1132N 1300 W DR
LOT 25 ROSE PARK PLAT A-1 5461-1422
Owner info = GODFREY, FRANK R & EDITH R (JT)
Addr = 1205 N AMERICAN BEAUTY DR SLC UT 84116-1720
- 17 Property # = 08-26-152-009-0000 Prop Address = 1118N 1300 W
LOT 26 ROSE PARK PLAT A-1
Owner info = TORRES, ALFRED F. & VIOLA G.
Addr = 1118 N 1300 W SALT LAKE CITY UT 84116-3639
- 18 Property # = 08-26-152-010-0000 Prop Address = 1110N 1300 W
LOT 27 ROSE PARK PLAT A-1
Owner info = SOUTHAM, DONALD V. & VIRGINIA O.
Addr = 1110 N 1300 W SALT LAKE CITY UT 84116-3639
- 19 Property # = 08-26-152-019-0000 Prop Address = 1284W 1100 N
THE W/LY 63 FT OF LOTS 2 THRU 4, BLK 6, THOMAS W JENNINGS NORTH SALT LAKE ADDITION 4754-721 4754-0722
Owner info = BARTHOLOMEW, RONALD L K
Addr = 1284 W 1100 N SALT LAKE CITY UT 84116-3664
- 20 Property # = 08-26-155-003-0000 Prop Address = 1305W 1100 N
E 63 FT OF LOTS 18 19 & 20 BLK 4 THOMAS W JENNINGS NORTH SALT LAKE ADD
Owner info = WOOD, JANENE & JOHNSON, RICHARD A; JT
Addr = 115 E 800 N BOUNTIFUL UT 84010-6032
- 21 Property # = 08-26-155-004-0000 Prop Address = 1053N 1300 W
LOT 21 & N 22 FT OF LOT 22, BLK 4, THOMAS W JENNINGS NORTH SALT LAKE ADD. TOGETHER WITH ALL VACATED ALLEY ABUTTING ON
W. 4732-1457, 1459 5133-0644 5599-1436 5626-0236 5626-0236
Owner info = RODRIGUEZ, EFRAIN & MARTHA; JT
Addr = 1053 N 1300 W SALT LAKE CITY UT 84116-3636
- 22 Property # = 08-26-155-005-0000 Prop Address = 1045N 1300 W
S 11 FT OF LOT 22 ALL LOT 23 & N 11 FT OF LOT 24 BLK 4 THOMAS W JENNINGS NORTH SALT LAKE ADD TOGETHER WITH ALL
VACATED ALLEY ABUTTING ON W. 5127-1457 5540-0157 5540-0157
Owner info = PASSEY, CHERI L
Addr = 1045 N 1300 W SALT LAKE CITY UT 84116-3636
- 23 Property # = 08-26-155-006-0000 Prop Address = 1037N 1300 W
S 22 FT OF LOT 24 & ALL LOT 25 BLK 4 THOMAS W JENNINGS NORTH SALT LAKE ADD TOGETHER WITH ALL VACATED ALLEY ABUTTING ON W
5434-2595
Owner info = EARL, ROBERT L; TR
Addr = 1037 N 1300 W SALT LAKE CITY UT 84116-3636

BK7250PG0527

SALT LAKE CITY CORPORATION SPECIAL IMPROVEMENT DISTRICTS
RECORDER TAX ROLL REPORT FOR DISTRICT L02 EXTENSION 57C

Date Run: 10/12/95

Page: 3

- 24 Property # = 08-26-155-007-0000 Prop Address = 1031N 1300 W
LOT 26 & N 22 FT OF LOT 27 BLK 4 THOMAS W JENNINGS NORTH SALT LAKE ADD TOGETHER WITH ALL VACATED ALLEY ABUTTING ON W
7007-0963
Owner info = MADRID, WILLIAM R & LINDA J W; JT
Addr = 1031 N 1300 W SALT LAKE CITY UT 84116-3636
- 25 Property # = 08-26-155-008-0000 Prop Address = 1023N 1300 W
S 11 FT OF LOT 27 ALL LOT 28 & N 11 FT OF LOT 29 BLK 4 THOMAS W JENNINGS NORTH SALT LAKE ADD TOGETHER WITH ALL
VACATED ALLEY ABUTTING ON W
Owner info = GERRITSEN, MICHAEL S & COLLEEN (JT)
Addr = 1023 N 1300 W SALT LAKE CITY UT 84116-3636
- 26 Property # = 08-26-155-009-0000 Prop Address = 1015N 1300 W
S 22 FT OF LOT 29 & ALL LOT 30 BLK 4 THOMAS W JENNINGS NORTH SALT LAKE ADD TOGETHER WITH ALL VACATED ALLEY ABUTTING ON W
Owner info = GIBSON, RALPH W. & BETH E.
Addr = 1015 N 1300 W SALT LAKE CITY UT 84116-3636
- 27 Property # = 08-26-155-012-0000 Prop Address = 1306W 1000 N
THE E 63 FT OF LOTS 1, 31 & 32, BLK 4, THOMAS W JENNINGS NORTH SALT LAKE ADD. ALSO BEG AT SE COR LOT 1, S BLK 4; S
24 FT; W 63 FT; N 24 FT; E 63 FT TO BEG 4152-0493 4152-0493
Owner info = GIBSON, JOSEPH E & JOLYNN; JT
Addr = 1306 W 1000 N SALT LAKE CITY UT 84116-1604
- 28 Property # = 08-26-156-001-0000 Prop Address = 1285W 1100 N
W'LY 63 FT OF LOTS 15 THRU 17, BLK 3, THOMAS W JENNINGS NORTH SALT LAKE ADD 4687-1006 5588-1147 6053-1295
5588-1147 6053-1295
Owner info = HUFF, HAROLD G
Addr = 1285 W 1100 N SALT LAKE CITY UT 84116-3663
- 29 Property # = 08-26-156-006-0000 Prop Address = 1054N 1300 W
N 22 FT OF LOT 13 & LOT 14, BLK 3, THOMAS W JENNINGS NORTH SALT LAKE ADD. TOGETHER WITH 1/2 VACATED ALLEY ABUTTING ON E
5237-689. 5058-524 5237-0691 5387-0213 5387-0213
Owner info = GREEN, DONALD A & LESLEE A; JT
Addr = 1054 N 1300 W SALT LAKE CITY UT 84116-3637
- 30 Property # = 08-26-156-007-0000 Prop Address = 1046N 1300 W DR
N 11 FT OF LOT 11 ALL LOT 12 & S 11 FT OF LOT 13 BLK 3 THOMAS W JENNINGS NORTH SALT LAKE ADD TOGETHER WITH 1/2
VACATED ALLEY ABUTTING ON E
Owner info = GERLACH, LARRY R & GAIL B (JT)
Addr = 950 E NORTHROXNEVILLE DR SLC UT 84103-0000
- 31 Property # = 08-26-156-008-0000 Prop Address = 1038N 1300 W
LOT 10 & S 22 FT OF LOT 11, BLK 3, THOMAS W JENNINGS NORTH SALT LAKE ADD. TOGETHER WITH 1/2 VACATED ALLEY ABUTTING ON E
4481-0033 5804-2334 5804-2334
Owner info = MC DANIEL, CLINTON C & MARGARET H; JT
Addr = 1038 N 1300 W SALT LAKE CITY UT 84116-3637
- 32 Property # = 08-26-156-009-0000 Prop Address = 1032N 1300 W
N 22 FT OF LOT 8 & ALL LOT 9, BLK 3, THOMAS W JENNINGS NORTH SALT LAKE ADD. TOGETHER WITH 1/2 VACATED ALLEY ABUTTING ON E
Owner info = REESE, BILLY G & DOROTHY K
Addr = 1032 N 1300 W SALT LAKE CITY UT 84116-3637
- 33 Property # = 08-26-156-010-0000 Prop Address = 1024N 1300 W
N 11 FT OF LOT 6 ALL LOT 7 & S 11 FT OF LOT 8 BLK 3 THOMAS W JENNINGS NORTH SALT LAKE ADD TOGETHER WITH 1/2 VACATED ALLEY
ABUTTING ON E
Owner info = WILSON, HAROLD W. & MAXINE H.
Addr = 1024 N 1300 W SALT LAKE CITY UT 84116-3637
- 34 Property # = 08-26-156-011-0000 Prop Address = 1016N 1300 W

BK7250PG0528

- LOT 5 & S 22 FT OF LOT 6 BLK 3 THOMAS W JENNINGS NORTH SALT LAKE ADD TOGETHER WITH 1/2 VACATED ALLEY ABUTTING ON E
Owner info = MASICH, CAROL
Addr = 1016 N 1300 W SALT LAKE CITY UT 84116-3637
- 35 Property # = 08-26-156-018-0000 Prop Address = 1284W 1000 N
W 63 FT OF LOTS 2 3 & 4 BLK 3 THOMAS W JENNINGS NORTH SALT LAKE ADD TOGETHER WITH N 24 FT OF VACATED STREET ABUTTING ON
S 5398-1211 5465-0738 5547-0530 5796-1923 5924-0988 6327-1852 6355-2035
6327-1852 6355-2035
Owner info = LEE, REITA T
Addr = 1284 W 1000 N SALT LAKE CITY UT 84116-1651
- 36 Property # = 08-27-277-005-0000 Prop Address = 1135N 1400 W
COM 3 FT E FR NE COR LOT 16 BLK 6 AMOS ADD W 58.5 FT S 110.5 FT E 58.5 FT N 110.5 FT TO BEG
Owner info = PUTNAM DAVID C. & ADELE H.
Addr = 1135 N 1400 W SALT LAKE CITY UT 84116-1638
- 37 Property # = 08-27-277-008-0000 Prop Address = 1125N 1400 W
COM 17.5 FT N & 3 FT E FR SE COR LOT 22 BLK 6 AMOS ADD N 55 FT W 141 FT S 55 FT E 141 FT TO BEG
Owner info = DENSON, DON F. & LOLA B.
Addr = 1125 N 1400 W SALT LAKE CITY UT 84116-1638
- 38 Property # = 08-27-277-009-0000 Prop Address = 1117N 1400 W
COM 3 FT E & 105.5 FT N FR SE COR LOT 1 BLK 6 AMOS ADD N 55 FT W 141 FT S 55 FT E 141 FT TO BEG
Owner info = EARL, DENNIS M. & RUTH F.
Addr = 1117 N 1400 W SALT LAKE CITY UT 84116-1638
- 39 Property # = 08-27-277-014-0000 Prop Address = 1107N 1400 W
COM 10.5 FT E FR SW COR LOT 2 BLK 6 AMOS ADD E 58.5 FT N 105.5 FT W 58.5 FT S 105.5 FT TO BEG 4174-0107 5435-1377
5978-2770 6060-1528 6305-2854 6060-1528 6305-2854
Owner info = DOWD, NANCY M & TED K & MARRELLI, DOROTHY A; JT
Addr = 1107 N 1400 W SALT LAKE CITY UT 84116-1638
- 40 Property # = 08-27-278-001-0000 Prop Address = 1136N 1400 W
BEG 3 FT W FR NW COR LOT 15 BLK 7 AMOS ADD E 67.5 FT S 110.5 FT W 67.5 FT N 110.5 FT TO BEG 5238-1253 5785-0307
5785-0307
Owner info = BERNARDINO, SERAFIN E HDZ, ROSALIA E; JT
Addr = 1136 N 1400 W SALT LAKE CITY UT 84116-1639
- 41 Property # = 08-27-278-003-0000 Prop Address = 1126N 1400 W
BEG 3 FT W & 17.5 FT N FR SW COR LOT 9 BLK 7 AMOS ADD N 55 FT E 141 FT S 55 FT W 141 FT TO BEG 5229-0402 5588-2546
Owner info = HILL, KENNETH G & CHIYOKO M (JT)
Addr = 1126 N 1400 W SALT LAKE CITY UT 84116-1639
- 42 Property # = 08-27-278-004-0000 Prop Address = 1118N 1400 W
COM 3 FT W & 105.5 FT N FR SW COR LOT 8 BLK 7 AMOS ADD N 55 FT E 141 FT S 55 FT W 141 FT TO BEG
Owner info = BLACK, OWEN U. & MARJORIE N.
Addr = 1118 N 1400 W SALT LAKE CITY UT 84116-1639
- 43 Property # = 08-27-278-005-0000 Prop Address = 1106N 1400 W
COM 3 FT W FR SW COR LOT 8 BLK 7 AMOS ADD E 67.5 FT N 105.5 FT W 67.5 FT S 105.5 FT TO BEG
Owner info = LYMAN, ROBERT R & KATHRYN M (JT)
Addr = 1106 N 1400 W SALT LAKE CITY UT 84116-1639

BK 7250160529

Pg 529

SALT LAKE CITY CORPORATION SPECIAL IMPROVEMENT DISTRICTS
RECORDER TAX ROLL REPORT FOR DISTRICT L02 EXTENSION 72B

Date Run: 10/12/95

Page: 1

- 1 Property # = 15-01-127-015-2000 Prop Address = 301W SOUTH TEMPLE ST
BEG AT NE COR OF BLK 79, PLAT A, SLC SUR; S 0°01'30" E 329.33 FT; S 89°58'19" W 660.35 FT; N 0°01'12" W 329.38 FT;
N 89°58'36" E 660.32 FT TO BEG. 5918-838, 6227-1454 6227-1482
Owner info = REDEVELOPMENT AGENCY OF SALT LAKE CITY
Addr = 451 S STATE ST SLC UT 84111-3104
- 2 Property # = 15-01-127-015-6001 Prop Address = 301W SOUTH TEMPLE ST
PRIVILEGE TAX ON THE FOLLOWING: BEG AT NE COR OF BLK 79, PLAT A, SLC SUR; S 0-01'30" E 329.33 FT; S 89-58'19" W
660.35 FT; N 0-01'12" W 329.38 FT; N 89-58'36" E 660.32 FT TO BEG. 5918-838, 6227-1454, 6227-1482
Owner info = REDEVELOPMENT AGENCY OF SALT LAKE CITY DELTA CENTER
Addr = 301 W SOUTH TEMPLE ST SALT LAKE CTY U 84101-0000

BK7250PG0530

SALT LAKE CITY CORPORATION SPECIAL IMPROVEMENT DISTRICTS
RECORDER TAX ROLL REPORT FOR DISTRICT L02 EXTENSION 73B

Date Run: 10/12/95

Page: 1

- 1 Property # = 08-36-377-016-0000 Prop Address = 28N 400 W ST
BEG AT THE SW COR OF LOT 4, BLK 84, PLAT A, SLC SUR; N 0°00'59" W 341.44 FT; N 89°57'10" E 223.13 FT; S 0°00'59" E 341.53 FT; S 89°57'10" W 223.13 FT TO BEG. 6227-1473, 6227-1477
Owner info = M & S TRIAD CENTER LP MAIER SIEBEL INC/4TH FLOOR
Addr = 80 E SIR FRANCIS DRAKE ST LARKSPUR CA 94939-0000
- 2 Property # = 08-36-377-019-0000 Prop Address = 48N 400 W
BEG S 0°00'59" E 297.2 FT FR NW COR BLK 84, PLAT A, SLC SUR; N 89°59'54" E 208.19 FT; N 0°00'59" W 1.09 FT; N 89°57'10" E 14.92 FT; S 0°00'59" E 22 FT; S 89°57'10" W 223.13 FT; N 0°00'59" W 21.08 FT TO BEG. 6482-182
Owner info = M & S TRIAD CENTER LP MAIER SIEBEL INC/4TH FLOOR
Addr = 80 E SR FRANCES DRAKE BLV LARKSPUR CA 94939-0000
- 3 Property # = 08-36-378-004-0000 Prop Address = 360W SOUTH TEMPLE
BEG N 89°58'36" E 223.13 FT FR SW COR OF LOT 4, BLK 84, PLAT A, SLC SUR; N 0°00'59" W 330.27 FT; N 89°57'53" E 91.52 FT; S 0°00'59" E 330.28 FT; S 89°58'36" W 91.52 FT TO BEG.
Owner info = STATE OF UTAH DIV OF FRD (JONES, WILLIAM)
Addr = 450 N STATE OFFICE SLC UT 84114-1201
- 4 Property # = 08-36-379-002-0000 Prop Address = 60N 400 W BLVD 1
UNIT 1, TRIAD CENTER WEST PARKING FACILITY CONDM. 62.18% INT (BEING 416 PARKING STALLS) 6515-1230
Owner info = M & S TRIAD CENTER LP MAIER SIEBEL INC/4TH FLOOR
Addr = 80 E SR FRANCES DRAKE BLVD 1 LARKSPUR CA 94939-0000
- 5 Property # = 08-36-379-003-0000 Prop Address = 60N 400 W 2
UNIT 2, TRIAD CENTER WEST PARKING FACILITY CONDM. 37.82% INT (BEING 253 PARKING STALLS) 6515-1233
Owner info = M & S TRIAD CENTER LP MAIER SIEBEL INC/4TH FLOOR
Addr = 80 E SR FRANCES DRAKE BLV 2 LARKSPUR CA 94939-0000
- 6 Property # = 08-36-455-006-6001 Prop Address = 340W SOUTH TEMPLE CTR
PRIVILEGE TAX ON THE DEVERAUX HOUSE ON THE FOLLOWING: BEG AT SE COR LOT 1, BLK 84, PLAT A, SLC SUR; N 0°01'09" W 135.05 FT; S 89°57'53" W 178.33 FT; N 0°01'09" W 50 FT; N 89°57'53" E 31.38 FT; N 0°01'09" W 144.95 FT; S 89°57'53" W 198.5 FT; S 0°00'59" E 330.28 FT; N 89°58'36" E 345.5 FT TO BEG.
Owner info = TRAVELERS INSURANCE CHRIS MATTHEWS & ASSOC
Addr = 5 S TRIAD CTR SALT LAKE CITY UT 84101-0000

BK7250F60531

SALT LAKE CITY CORPORATION SPECIAL IMPROVEMENT DISTRICTS
RECORDED TAX ROLL REPORT FOR DISTRICT 102 EXTENSION 748

Date Run: 10/12/95

Page: 1

- 1 Property # = 16-09-326-001-0000 Prop Address = 1504E MICHIGAN AVE
BEG 40 FT N FR SW COR LOT 9, BLK 29, FIVE ACRE PLAT C, BIG FIELD SUR; N 116.04 FT; E 50 FT; S 116.04 FT; W 50 FT TO
BEG. 5110-0174 5471-2550 6138-0997 6365-2716 6138-0997
Owner info = BENTZ, JOEL S & LAMBROS, RITA; JT
Addr = 1504 E MICHIGAN AVE SALT LAKE CITY UT 84105-1710
- 2 Property # = 16-09-326-011-0000 Prop Address = 1562E MICHIGAN AVE
COM 209 FT W FR SE COR LOT 9 BLK 29 5 AC PLAT C BF SUR W 50 FT N 156 FT E 50 FT S 156 FT TO BEI
Owner info = JACKSON, GRETCHEN S. & J. CRAIG
Addr = 1562 E MICHIGAN AVE SALT LAKE CITY UT 84105-1710
- 3 Property # = 16-09-326-020-0000 Prop Address = 1535E BONNEVIEW ST
BEG NW COR LOT 8, BLK 29, 5 AC PLAT C, BIG FIELD SUR; S 12 FT; E 159 FT; S 208 FT; W 34 FT; S 60 FT; S 58°30' W 63 FT;
W 71 FT; S 41.64 FT; N 60°22'30" E 119.08 FT; NE'LY ALG CURVE TO R 163.84 FT; N 76°00'57" E 76.15 FT; NE'LY ALG
CURVE TO R 52.37 FT; N 81°00'52" E 13.37 FT; NE'LY ALG CURVE TO L 104.95 FT; N 58°00'46" E 55.42 FT; N'LY ALG CURVE TO L
92.78 FT; N 13°59'24" W 5.96 FT; S 71°00'36" W 3.7 FT; N'LY ALG CURVE TO R 56.05 FT; N 0°00'14" W 1.89 FT; W 550 FT TO
BEG. 6210-905, 904
Owner info = CORP OF PB OF CH JC OF LDS
Addr = 50 E NORTH TEMPLE ST SLC UT 84150-0001
- 4 Property # = 16-09-327-009-0000 Prop Address = 1544E BONNEVIEW ST
BEG 66.9 FT N FR SW COR LOT 7 BLK 29 5 AC PLAT C BIG FIELD SUR N 89°57'20" E 124.86 FT S 18 FT N 68°09'15" E 161.56 FT
N 88°05'57" E 136.23 FT; N 75°25'30" E 162.5 FT; N 11°0' 23" W 8.7 FT; N 73°45' E 32.86 FT; N 15°57'17" W 5.17 FT; N
66°01'01" E 17.37 FT; N 40°20'26" E 16.59 FT; N 84°18'03" E 17.24 FT; S 80°37'13" E 17.66 FT; S 19°30'46" E 17.44 FT; N
49°27'20" E 125.564 FT M OR L TO E LINE SD LOT 7; N 313.26 FT M OR L TO NE COR LOT 8 SD BLK 29; W 159 FT; S'LY ALG A
CURVE TO L 41.52 FT; S 18°59'24" E 3.96 FT; S'LY ALG A CURVE TO R 154.61 FT; S 58°00'46" W 55.42 FT; SW'LY ALG A CURVE TO
Owner info = CORP OF THE PB OF CH JC LDS
Addr = 50 E NORTH TEMPLE ST SLC UT 84150-0001

BK7250660532