

DEED RECORD 128


of August A. D. 1911.

Signed in the presence of } Amanda C. De Song
A. H. De Song }

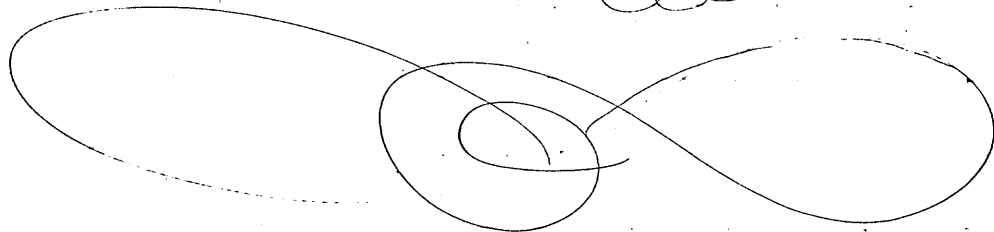
State of Utah (S. S.

County of Utah) On this 29th day of August
1911, before me the undersigned, a Notary Public
within and for the County and State aforesaid,
personally appeared Amanda C. De Song, of
Provo, Utah, the signer of the foregoing instrument
who duly acknowledged to me that she executed
the same.

I further certify that my commission as a
Notary Public will expire Aug. 5th 1913.



A. H. De Song
Notary Public



Grant of Right-of-Way

Harold L. Jones and Edith C. Jones, his
wife, grantors of Fairfield Tp. County of
Utah, State of Utah, for the sum of
Fifteen Dollars, to grantors in hand
paid by Knight Power Company, a
corporation, grantee, of Provo, Utah County,
State of Utah, hereby grant to the said
Knight Power Company, its successors
and assigns, a right-of-way to erect
and maintain a line of poles for an
electric transmission line or circuit,
over and across the following described
tract of land situate, lying and being
in Utah County, State of Utah, to-wit:-

The west half of the south-
west quarter of section 12, Township 6
south, Range 1 West, Salt Lake base and
meridian.

Witness the hands of said grantors
this 28th day of August, A. D. 1911.

Entry No. 3710. Filed September 6, 1911.

DEED RECORD 128

Signed in the presence of }
Geo. Havercamp. } Harold L. Jones
Edith C. Jones


State of Utah } ss.
County of Utah }

On this 28th day of August, A. D. 1911, personally appeared before me, a notary public in and for said county, Harold L. Jones and Edith C. Jones, his wife, the signers of the above and foregoing instrument, who duly acknowledged to me that they executed the same.

My commission expires
March 4th, 1912.



Geo. Havercamp
Notary Public.



Copy No 3711 Filed September 6-1911


Warranty Deed.

Payson Cooperative Dairy and Stock Raising Association Grantor of Payson County of Utah State of Utah, hereby convey and warrant to Jesse Knight, grantee of Provo Utah County, State of Utah, for the sum of Three Thousand Six Hundred and one $26/100$ Dollars, the following described tract of land in Utah County, State of Utah:

Beginning one $86/100$ chains North of the South East corner of Section One in Township Nine South of Range One East Salt Lake Meridian. Thence North one chain. thence North $88\ 3/4^\circ$ West two $84/100$ chains, thence North $0^\circ 22\ 1/2'$ East seventy seven $08/100$ chains. thence West seventy seven $68/100$ chains. thence South Eighty chains. thence East thirty seven $50/100$ chains, thence North One $38/100$ chains. Thence North $56\ 1/2^\circ$ East two $50/100$ chains. thence South $88\ 3/4^\circ$ East forty $42/100$ chains. Area Six Hundred $21/100$ Acres.

Witness the hand of said grantors, this Eighth day of June 1898.

Signed in the presence of }
W. J. Douglass }
Daniel Stark }



Payson Cooperative Dairy and Stock Raising Association.
By Joseph B. Tanner Pres.
By John J. Schaeffer Secy.