


STATE OF UTAH, }
County of Utah. } ss.


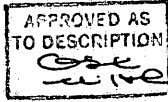
On the 22nd day of October, A. D. 1942, personally appeared before me Robert M. Allred and Hazel B. Allred, his wife the signer^s of the foregoing instrument, who duly acknowledged to me that they executed the same.

My commission expires
December 30, 1943



W. M. Beatty
Notary Public.
Residing at Salt Lake City, Utah.

File No. 3734 P/H



1942 NOV 14 AM 9:37
ELOISE P. FULLMORE
RECORDING
Utah Co.
Middleall, Heavner & Co.
RECORDED AT REQUEST OF
9233
Entry No. 9233

7-42 500

9234

(UTAH INDIVIDUAL)

TRANSMISSION LINE EASEMENT

86. Robert M. Allred and Hazel B. Allred, his wife, Grantor^s, of Utah County, Utah, do hereby convey and warrant to UTAH POWER & LIGHT COMPANY, a corporation, its successors in interest and assigns, Grantee, for the sum of One (\$1.00) Dollar and other valuable consideration, a perpetual easement and right of way for the erection and continued maintenance, repair, alteration, inspection, relocation and replacement of the electric transmission, distribution, telephone and telegraph circuits of the Grantee, and one two pole towers and no guy guy anchors with the necessary guys, stubs, cross arms, braces and other attachments affixed thereto, for the support of said circuits, on, under, over, through, and across a tract of land fifty (50) feet in width, located in Utah County, Utah, and being twenty-five (25) feet on each side of the following described center line:

Beginning on north boundary line of Grantor's land at a point 1760 feet north and 1380 feet east, more or less, from the southwest corner of Section 12, T. 5 S., R. 1 W., S.L.B. & M., thence running S. 18°33' E. 560 feet to fence on south boundary line of said land and being in the E 1/2 of the SW 1/4 of said Section 12.

Together with all rights of ingress and egress necessary or convenient for the full and complete use, occupation and enjoyment of the easement hereby granted, and all rights and privileges incident thereto, including the right to cut and remove timber, trees, brush, overhanging branches and other obstructions which may injure or interfere with the Grantee's use, occupation or enjoyment of this easement.

WITNESS the hand of the Grantor^s, this 22nd day of October, A. D. 1942.

Witness:

Robert M. Allred
Hazel B. Allred

STATE OF UTAH, }
County of Utah. } ss.


On the 22nd day of October, A. D. 1942, personally appeared before me Robert M. Allred and Hazel B. Allred, his wife

422

to the signers of the foregoing instrument, who duly acknowledged to me that they executed the same.

My commission expires

December 30, 1943




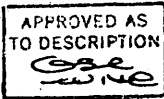
W. W. Beatty

Notary Public.

Residing at Salt Lake City, Utah.

File No. 3735

P/H



Entry No. 9234
RECORDED AT REQUEST OF
ELOISE P. FILLMORE
1942 NOV 14 AM 9:38
INDEXED
\$.90

7-42 500

9235

TRANSMISSION LINE EASEMENT

(UTAH INDIVIDUAL)

87. Naomi Fox

Naomi Fox, Grantor, of Utah County, Utah, hereby convey and warrants to UTAH POWER & LIGHT COMPANY, a corporation, its successors in interest and assigns, Grantee, for the sum of One (\$1.00) Dollar and other valuable consideration, a perpetual easement and right of way for the erection and continued maintenance, repair, alteration, inspection, relocation and replacement of the electric transmission, distribution, telephone and telegraph circuits of one three pole & two two pole towers and four guy anchors with the necessary guys, stubs, cross arms, braces and other attachments affixed thereto, for the support of said circuits, on, under, over, through, and across a tract of land fifty (50) feet in width, located in Utah County, Utah, and being twenty-five (25) feet on each side of the following described center line:

Beginning at fence on north boundary line of Grantor's land at a point 1225 feet north and 1550 feet east, more or less, from the southwest corner of Section 12, T. 5 S., R. 1 W., S.L.B. & M., thence running S. 18°33' E. 102 feet, thence S. 41°57' E. 1491 feet to south boundary line of Grantor's land at north fence line of County Road and being in the SE 1/4 of the SW 1/4 of said Section 12.

Together with all rights of ingress and egress necessary or convenient for the full and complete use, occupation and enjoyment of the easement hereby granted, and all rights and privileges incident thereto, including the right to cut and remove timber, trees, brush, overhanging branches and other obstructions which may injure or interfere with the Grantee's use, occupation or enjoyment of this easement.

WITNESS the hand of the Grantor, this 19th day of October, A. D. 1942.

Witness:

Naomi Fox

STATE OF UTAH,

County of Utah, } ss.


On the 19th day of October, A. D. 1942, personally appeared before

me Naomi Fox

the signer of the foregoing instrument, who duly acknowledged to me that she executed the same.

My commission expires

December 30, 1943



W. W. Beatty

Notary Public.

Residing at Salt Lake City, Utah.

File No. 3736

P/H

