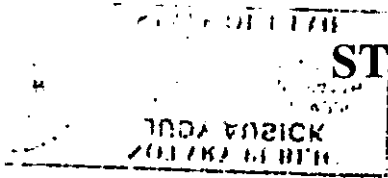


# CERTIFICATE OF BENEFICIAL USE



STATE OF UTAH

ENT 112573;2008 Pg 1 of 2  
RANDALL A. COVINGTON  
UTAH COUNTY RECORDER  
2008 Oct 15 11:49 am FEE 14.00 BY JL  
RECORDED FOR SUNRISE RIDGE AT SPRINGVI

WATER RIGHT No: 51 - 6587 APPLICATION to APPROPRIATE No: A67236

\*\*\*\*\*  
*WHEREAS, it has been made to appear to the satisfaction of the State Engineer that an appropriation of water has been perfected under the above numbered application in accordance with the Laws of Utah; THEREFORE, be it known that the State Engineer hereby certifies that the owner of the water right represented by this certificate has the right to the use of the water in the quantity for the purpose, at the place, and during the time specified herein, subject to prior rights, if any.*

\*\*\*\*\*  
ATTENTION: In the event that ownership of the water right evidenced by this certificate is transferred, it is the responsibility of the new owner to update the State Engineer's records by submittal of an appropriate report of conveyance.  
\*\*\*\*\*

## 1. WATER RIGHT AND OWNERSHIP INFORMATION:

A. NAME: Sunrise Ridge at Springville, LLC  
ADDRESS: 1220 North Main, #2  
Springville UT 84663

B. CHANGE APPLICATION(S) FILED BEFORE THIS CERTIFICATE WAS ISSUED:

C. PRIORITY DATE: February 10, 2000 PRIORITY OF CHANGE a34425: May 15, 2008

## 2. SOURCE INFORMATION:

A. QUANTITY OF WATER: 1.73 acre-feet

B. DIRECT SOURCE: Underground Water Well

C. POINT OF DIVERSION -- UNDERGROUND:

(1) N 413 feet E 992 feet from the S $\frac{1}{4}$  corner, Section 21, T 8S, R 3E, SLBM  
WELL DIAMETER: 6 inches WELL DEPTH: 299 feet

D. COUNTY: Utah

## 3. WATER USE INFORMATION:

IRRIGATION: from Apr 1 to Oct 31. SOLE SUPPLY: 0.2500 acres

STOCKWATER: from Jan 1 to Dec 31. SOLE SUPPLY: 10.0000 units

DOMESTIC: from Jan 1 to Dec 31. SOLE SUPPLY: 1.0000 families

PLACE OF USE: (which includes all or part of the following legal subdivisions:)


----- Northwest Quarter -----*				----- Northeast Quarter -----*				----- Southwest Quarter -----*				----- Southeast Quarter -----				Section
BS	TOWN	RANG	SC	NW	NE	SW	SE	* NW	NE	SW	SE	* NW	NE	SW	SE	Totals
SL	8S	3E	21				*					*				0.2500
															Group Total:	0.2500

LIMITATION(S) -- Water Right 51 - 6587 is limited to:  
 the irrigation requirements of 0.2500 acre,  
 an annual diversion for irrigation of 1.0000 acre-foot,  
 an annual diversion for stockwatering of 0.2800 acre-foot,  
 an annual diversion for domestic purposes of 0.4500 acre-foot.

4. SIGNATURE OF STATE ENGINEER & ACKNOWLEDGMENT OF NOTARY PUBLIC:

*The works used in this appropriation are to be operated and maintained in such a manner and condition as will prevent waste of water. This certificate entitles the holder to use only sufficient water from all rights combined to constitute an economic duty without waste. The right evidenced by this certificate is subject to review by the courts in any adjudication proceeding.*


In Witness Whereof, I have hereunto set my hand and affixed the seal of my office this 2nd day of September, 20 08.



JERRY D. OLDS, P.E.  
 State Engineer

STATE OF UTAH )  
 ) SS  
 COUNTY OF SALT LAKE )

The foregoing instrument was acknowledged before me this 2nd day of September, 20 08 by JERRY D. OLDS, State Engineer of Utah.



Judy Ausick  
 Notary Public