

When Recorded Mail To:
Alpine Community Church, a Utah
Corporation
5050 S. 1275 W.
Riverdale, UT. 84405
Order No. 159947

Space above this line for Recorder's use

Warranty Deed

Christ Community Evangelical Free Church, a Utah Non-Profit Corporation, **GRANTOR(S)**

hereby **CONVEYS AND WARRANTS TO**

Alpine Community Church, a Utah Corporation, **GRANTEE(S)**


for the sum of **(\$10.00) Ten Dollars and other good and valuable considerations the following described tract of land in Davis County, State of Utah, to-wit:**

See "Exhibit A" attached hereto
Tax ID No. 12-104-0177

SUBJECT TO taxes and assessments not delinquent, reservations, restrictions, easements and rights of way of record.

WITNESS the hand of said Grantor(s) this 7th day of October, 2011

**Christ Community Evangelical Free Church,
a Utah Non-Profit Corporation**



By: Thomas V. Koehler
Its: Pastor

State of Utah }
 }ss.

County of Davis }


On the 7th day of October, 2011 personally appeared before me,
Thomas V. Koehler, who being by me duly sworn, did say, that such person(s)
is/are the Pastor of Christ Community Evangelical Free Church, a Utah
Non-Profit Corporation a corporation, and that the within and foregoing instrument was signed in
behalf of said corporation by authority of its By-Laws or by a resolution of its board of directors
and that said Thomas V. Koehler acknowledged to me that the said corporation
executed the same.

Witness my hand and official seal.


Notary Public



Bonneville Superior Title Company



Legal Description
EXHIBIT "A"

Order No.: 159947

12-104-0177 (Davis County)

Part of the Southwest Quarter of Section 22, Township 4 North, Range 2 West, of the Salt Lake Base and Meridian, described as follows:

Beginning at a point which lies South $0^{\circ}11'27''$ West along the West line of said Section 22, 280.50 feet and North $89^{\circ}55'51''$ East 33.00 feet from the West Quarter Corner of said Section 22 and running thence North $0^{\circ}11'27''$ East along the East line of 2000 West Street 60.00 feet; thence North $89^{\circ}55'51''$ East 198.00 feet; thence North $0^{\circ}11'27''$ East 233.91 feet; thence North $89^{\circ}53'09''$ East 700.09 feet; thence South $0^{\circ}10'53''$ West 294.46 feet; thence South $89^{\circ}55'51''$ West 898.14 feet to the point of beginning.



Bonneville Superior Title Company