

11869988  
6/23/2014 11:35:00 AM \$35.00  
Book - 10240 Pg - 1309-1321  
Gary W. Ott  
Recorder, Salt Lake County, UT  
FIRST AMERICAN NCS  
BY: eCASH, DEPUTY - EF 13 P.

---

**AMENDED AND RESTATED ASSIGNMENT OF LEASES AND RENTS**

Dated and effective as of May 22, 2013

between

**RIVERSIDE MH COMMUNITY, LLC**  
as Assignor

and

**THE ROYAL BANK OF SCOTLAND PLC**  
as Assignee

Property Location: 1232 West Rock River Road,  
West Valley City, Salt Lake County, Utah

DOCUMENT PREPARED BY AND WHEN RECORDED, RETURN TO:

Kaye Scholer LLP  
425 Park Avenue  
New York, New York 10022-3598  
Attention: Stephen Gliatta, Esq.

APN(s): 15-35-100-035-0000

*NCS 581752-63E*

---

This AMENDED AND RESTATED ASSIGNMENT OF LEASES AND RENTS (this "*Assignment*") dated and effective as of May 22, 2013 made by **RIVERSIDE MH COMMUNITY, LLC**, a Delaware limited liability company, having an office at 31200 Northwestern Highway, Farmington Hills, Michigan 48334 ("*Assignor*"), to **THE ROYAL BANK OF SCOTLAND PLC** (together with its successors and assigns, hereinafter referred to as "*Assignee*") having an address c/o RBS Financial Products Inc., 600 Washington Boulevard, Stamford, Connecticut 06901.

**WITNESSETH:**

WHEREAS, Assignor, together with certain of its affiliates (collectively and together with Assignor, "*Borrower*"), certain Affiliates of Borrower (the "*Other Borrowers*" and together with Borrower, collectively, the "*Original Borrowers*") and Assignee are parties to that certain Loan Agreement (the "*Original Loan Agreement*") dated as of April 5, 2013 (the "*Original Closing Date*") in connection with a secured mortgage loan made to Original Borrowers in the amount of up to \$159,345,765 (the "*Original Loan*"). The Original Loan is evidenced by that certain Promissory Note dated as of the Original Closing Date in the original principal amount of \$159,345,765 made by Original Borrowers and payable to Assignee (the "*Original Note*"). As of the date hereof, the current outstanding principal balance of the Original Note is \$159,345,765. In connection with the Original Loan Agreement, Assignor entered into in favor of Assignee that certain Assignment of Leases and Rents dated the Original Closing Date and recorded on April 29, 2013 as Doc No. 11629499 (the "*Original Assignment*");

WHEREAS, pursuant to Section 9.3 of the Original Loan Agreement, concurrently with the execution and delivery hereof, the Original Loan is being severed into (i) a mortgage loan in the principal amount of \$128,723,897, made to Borrower and secured by the properties owned by Borrower (the "*Loan*") and (ii) a mortgage loan in the principal amount of \$30,621,868, made to the Other Borrowers and secured by the properties owned by the Other Borrowers (the "*Other Loan*"). In order to evidence the foregoing, Assignee and Original Borrowers have agreed to amend and restate the Original Loan Agreement, Original Note and the other Loan Documents (as such term is defined in the Original Loan Agreement) by (a) the execution by Assignee and Borrower of an amended and restated loan agreement, an amended and restated promissory note, amended and restated mortgages and deeds of trust and other loan documents evidencing the Loan and (b) the execution by Assignee and the Other Borrowers of an amended and restated loan agreement, an amended and restated promissory note, amended and restated mortgages and deeds of trust and other loan documents evidencing the Other Loan;

WHEREAS, concurrently with the execution by Borrower and Assignee of that certain Amended and Restated Loan Agreement dated the date hereof (the "*Loan Agreement*"), which amends and restates the Original Loan Agreement with respect to the Loan, Assignor and Assignee are entering into this Assignment, which amends and restates in its entirety Original Assignment with respect to the Loan;

WHEREAS, Assignor is the owner of a fee simple title to that certain parcel of real property (the "*Premises*") described in Exhibit A attached hereto, together with the buildings, structures, fixtures, additions, enlargements, extensions, modifications, repairs,

replacements and other improvements now or hereafter located thereon (collectively, the "*Property*");

WHEREAS, Borrower has executed that certain Amended and Restated Promissory Note in the original principal amount of Loan (as the same may be amended, modified, restated, severed, consolidated, renewed, replaced, or supplemented from time to time, the "*Note*"), which is secured by, *inter alia*, that certain mortgage or deed of trust (as the same may be amended, modified, consolidated, split, supplemented, replaced or otherwise modified from time to time, the "*Mortgage*") on the Property;

WHEREAS, it is a condition to the obligation of Assignee to make the Loan to Borrower pursuant to the Loan Agreement that Assignor execute and deliver this Assignment;

WHEREAS, this Assignment is being given as additional security for the Loan;  
and

WHEREAS, capitalized terms used in this Assignment without definition have the respective meanings assigned to such terms in the Loan Agreement or the Mortgage, as the case may be, the terms of each of which are specifically incorporated by reference herein.

NOW, THEREFORE, for good and valuable consideration, receipt of which by the parties hereto is hereby acknowledged, and for the purpose of additionally securing the Debt, Assignor hereby assigns, transfers, conveys and sets over unto Assignee, all right, title and interest of Assignor in and to all Leases and all Rents;

TO HAVE AND TO HOLD the same unto Assignee, and its successors and assigns forever, upon the terms and conditions and for the uses hereinafter set forth.

And Assignor hereby further agrees as follows:

1. Certain Representations, Warranties and Covenants. Assignor represents, warrants and covenants to Assignee that:

(a) The payment of the Rents to accrue under any Lease will not be waived, released, reduced, discounted or otherwise discharged or compromised by Assignor, except as permitted by the Loan Agreement;

(b) Assignor has not performed, and will not perform, any acts, and has not executed, and will not execute, any instrument that would prevent Assignee from exercising its rights under this Assignment; and

(c) Assignor hereby authorizes and directs any tenant under any of the Leases and any successor to all or any part of the interests of any such tenant to pay directly to the Clearing Account, in accordance with the terms of the Loan Agreement, the Rents due and to become due under such tenant's Lease, and such authorization and direction shall be sufficient warrant to the tenant to make future payments of Rents directly to the Clearing Account in accordance with the terms of the Loan Agreement without the necessity for further consent by Assignor.

2. Assignment; Deferred Exercise of Rights.

(a) As part of the consideration for the Debt, Assignor does hereby absolutely and unconditionally assign to Assignee all right, title and interest of Assignor in and to all present and future Leases and Rents, and this Assignment constitutes a present and absolute assignment and is intended to be unconditional and not as an assignment for additional security only. It is further intended that it not be necessary for Assignee to institute legal proceedings, absent any requirements of law or regulation to the contrary, to enforce the provisions hereof. Assignor hereby authorizes Assignee or its agents to collect the Rents; provided, however, that prior to an Event of Default, and subject at all times to the requirement that payments and deposits of Rents be made directly to the Clearing Account, Assignor shall have a revocable license, but limited as provided in this Assignment and in any of the other Loan Documents, to otherwise deal with, and enjoy the rights of the lessor under, the Leases.

(b) Upon the occurrence and during the continuance of an Event of Default, and without the necessity of Assignee entering upon and taking and maintaining full control of the Property in person, by agent or by court-appointed receiver, the license referred to in paragraph (a) above shall immediately be revoked and Assignee shall have the right at its option, to exercise all rights and remedies contained in the Loan Documents, or otherwise available at law or in equity.

3. Rents Held in Trust by Assignor. Rents held or received by Assignor shall be held or received by Assignor as trustee for the benefit of Assignee only and shall immediately be deposited directly to the Clearing Account in accordance with the terms of the Loan Agreement.

4. Effect on Rights Under Other Documents. Nothing contained in this Assignment and no act done or omitted by Assignee pursuant to the powers and rights granted it hereunder shall be deemed to be a waiver by Assignee of its rights and remedies under any of the other Loan Documents, and this Assignment is made and accepted without prejudice to any of the rights and remedies possessed by Assignee under the terms of the other Loan Documents. The rights of Assignee under the other Loan Documents may be exercised by Assignee either prior to, simultaneously with, or subsequent to any action taken by it hereunder. This Assignment is intended to be supplementary to and not in substitution for or in derogation of any assignment of rents or grant of a security interest contained in any of the other Loan Documents.

5. Event of Default. Upon or at any time after the occurrence and during the continuance of an Event of Default, then in addition to and without limiting any of Assignee's rights and remedies hereunder and under the other Loan Documents and as otherwise available at law or in equity:

(a) Assignee may, at its option, without waiving such Event of Default and without regard to the adequacy of the security for the Debt, either in person or by agent, without bringing any action or proceeding, or by a receiver appointed by a court, without taking possession of the Property in its own name, demand, sue for or otherwise collect and receive all Rents, including those past-due and unpaid, for application to the payment of the Debt in accordance with the terms of the Loan Documents, and Assignee may enter into, and to the

extent that Assignor would have the right to do so, cancel, enforce or modify any Lease. The exercise by Assignee of the option granted it in this Section and the collection of the Rents and the application thereof as herein provided shall not be considered a waiver of any Event of Default.

(b) Assignor hereby acknowledges and agrees that payment of any item of Rent by a Person to Assignee as hereinabove provided shall constitute payment in full of such item of Rent by such Person, as fully and with the same effect as if it had been paid to Assignor.

(c) Assignee in respect of the Leases and Rents shall have all of the rights and remedies of a secured party under the Uniform Commercial Code as in effect in the State in which such rights and remedies are asserted as described in Section 12(b) to the extent of such rights thereunder and additional rights and remedies to which a secured party is entitled under the laws in effect in any jurisdiction where any rights and remedies hereunder may be asserted.

6. Application of Rents and Proceeds. After the occurrence and during the continuance of an Event of Default, Rents received or held by Assignor or Assignee shall be applied in accordance with the terms of the Loan Documents.

7. Attorney-in-Fact. Upon the occurrence and during the continuance of any Event of Default, Assignor hereby appoints Assignee the attorney-in-fact of Assignor to take any action and execute any instruments that Assignor is obligated, or has covenanted and agreed under the Loan Agreement or the other Loan Documents to take or execute, which appointment as attorney-in-fact is irrevocable and coupled with an interest. Without limiting the generality of the foregoing provisions of this Section 7, upon the occurrence and during the continuance of an Event of Default, Assignor does hereby irrevocably appoint Assignee as its attorney-in-fact with full power, in the name and stead of Assignor to demand, collect, receive and give complete acquittance for any and all of the Rents now due or that may hereafter become due, and at Assignee's discretion, to file any claim, to take any other action, to institute any proceeding or to make any settlement of any claim, either in its own name or in the name of Assignor or otherwise, which Assignee may deem necessary or desirable in order to collect and enforce the payment of Rents.

8. Termination. Assignee, by the acceptance of this Assignment, agrees that when all of the Debt shall have been paid in full, this Assignment shall terminate, and Assignee shall execute and deliver to Assignor, upon such termination such instruments of termination or re-assignment and Uniform Commercial Code termination statements, all without recourse and without any representation or warranty whatsoever, as shall be reasonably requested by Assignor.

9. Expenses. Assignor agrees to pay to Assignee all out-of-pocket expenses (including expenses for attorneys' fees and costs of every kind) of, or incident to, the enforcement of any of the provisions of this Assignment or performance by Assignee of any obligation of Assignor hereunder which Assignor has failed or refused to perform.

10. Further Assurances. Assignor agrees that, from time to time upon the written request of Assignee, it will give, execute, deliver, file and/or record any financing statements, notice, instrument, document, agreement or other papers and do such other acts and things that may be necessary and desirable to create, preserve, perfect or validate this Assignment, to enable Assignee to exercise and enforce its rights hereunder with respect to this Assignment or to otherwise carry out the purposes and intent of this Assignment.

11. No Obligation by Assignee. By virtue of this Assignment, Assignee shall not be obligated to perform or discharge, nor does it hereby undertake to perform or discharge, any obligation, duty or liability under any of the Leases. This Assignment shall not operate to constitute Assignee as a lender in possession of the Property or to place responsibility for the control, care, management or repair of the Property upon Assignee, nor shall it operate to make Assignee responsible or liable for any waste committed on the Property by any tenant or other party in possession or for any dangerous or defective condition of the Property or for any negligence in the management, upkeep, repair or control thereof.

12. Utah Uniform Assignment of Rents Act. Notwithstanding any other provision set forth herein, Assignor's and Assignee's rights and remedies with respect to the assignment of leases and rents set forth in Section 6.3 hereof shall be governed by the provisions of the Utah Uniform Assignment of Rents Act set forth in Utah Code Annotated Chapter 57, Title 26.

13. Miscellaneous.

(a) No failure on the part of Assignee or any of its agents to exercise, and no course of dealing with respect to, and no delay in exercising, any right, power or remedy hereunder shall operate as a waiver thereof; nor shall any single or partial exercise by Assignee or any of its agents of any right, power or remedy hereunder preclude any other or further exercise thereof or the exercise of any other right, power or remedy. Subject to Section 17 hereof, the remedies herein are cumulative and are not exclusive of any remedies provided by law.

(b) WITH RESPECT TO MATTERS RELATING TO THE CREATION, PERFECTION AND PROCEDURES RELATING TO THE ENFORCEMENT OF THIS ASSIGNMENT, THIS ASSIGNMENT SHALL BE GOVERNED BY, AND BE CONSTRUED IN ACCORDANCE WITH, THE LAWS OF THE STATE IN WHICH THE PROPERTY IS LOCATED, IT BEING UNDERSTOOD THAT, EXCEPT AS EXPRESSLY SET FORTH ABOVE IN THIS PARAGRAPH AND TO THE FULLEST EXTENT PERMITTED BY THE LAW OF SUCH STATE, THE LAW OF THE STATE OF NEW YORK WITHOUT REGARD TO CONFLICTS OF LAWS PRINCIPLES SHALL GOVERN ALL MATTERS RELATING TO THIS ASSIGNMENT AND THE OTHER LOAN DOCUMENTS AND ALL OF THE INDEBTEDNESS OR OBLIGATIONS ARISING HEREUNDER OR THEREUNDER. ALL PROVISIONS OF THE LOAN AGREEMENT INCORPORATED HEREIN BY REFERENCE SHALL BE GOVERNED BY, AND CONSTRUED IN ACCORDANCE WITH, THE LAWS OF THE STATE OF NEW YORK WITHOUT REGARD TO CONFLICTS OF LAWS PRINCIPLES, AS SET FORTH IN THE GOVERNING LAW PROVISION OF THE LOAN AGREEMENT.

(c) Subject to Section 17 hereof, all rights and remedies set forth in this Assignment are cumulative, and Assignee may recover judgment thereon, issue execution therefor, and resort to every other right or remedy available at law or in equity, without first exhausting and without affecting or impairing the security of any right or remedy afforded hereby; and no such right or remedy set forth in this Assignment shall be deemed exclusive of any of the remedies or rights granted to Assignee in any of the Loan Documents. Nothing contained in this Assignment shall be deemed to limit or restrict the rights and remedies of Assignee under the Loan Agreement or any of the other Loan Documents.

(d) Until the indebtedness and all other obligations secured by the Loan Documents is paid in full, Assignor will, upon request, deliver from time to time to Assignee executed originals to the extent available, otherwise photocopies certified by Assignor as true, correct and complete, of executed originals, of any and all existing Leases to which Assignor is a party, and executed originals, or photocopies of executed originals, so certified by Assignor, if an executed original is not available, of all other and future Leases to which Assignor is a party, and upon request of Assignee, will specifically transfer and assign to Assignee such other and future Leases upon the same terms and conditions as herein contained.

(e) Assignor represents that it: (i) has been advised that Assignee engages in the business of real estate financings and other real estate transactions and investments which may be viewed as adverse to or competitive with the business of Assignor or its affiliates; (ii) is represented by competent counsel and has consulted counsel before executing this Assignment; and (iii) has relied solely on its own judgment and on its counsel and advisors in entering into the transaction(s) contemplated hereby without relying in any manner on any statements, representations or recommendations of Assignee or any parent, subsidiary or affiliate of Assignee.

14. No Oral Change. This Assignment may not be amended except by an instrument in writing signed by Assignor and Assignee.

15. Successors and Assigns. Assignor may not assign its rights under this Assignment except as permitted under the Loan Agreement. Subject to the foregoing, this Assignment shall be binding upon, and shall inure to the benefit of, Assignor and Assignee and their respective successors and assigns.

16. Notices. All notices, requests and other communications provided for herein shall be given or made in writing in the manner specified in the Loan Agreement.

17. Exculpation. It is expressly agreed that recourse against Assignor for failure to perform and observe its obligations contained in this Assignment shall be limited as and to the extent provided in Section 10.1 of the Loan Agreement.

18. Integration. PURSUANT TO UTAH CODE ANNOTATED § 25-5-4, ASSIGNOR IS NOTIFIED THAT THE WRITTEN LOAN DOCUMENTS REPRESENT THE FINAL AGREEMENT BETWEEN THE PARTIES AND THAT AGREEMENT, AS EXPRESSED IN THE LOAN DOCUMENTS, MAY NOT BE CONTRADICTED BY EVIDENCE OF ANY ALLEGED PRIOR OR SUBSEQUENT ORAL AGREEMENTS OF

THE PARTIES. THERE ARE NO UNWRITTEN ORAL AGREEMENTS BETWEEN THE PARTIES.

[NO FURTHER TEXT ON THIS PAGE]




IN WITNESS WHEREOF, this Assignment has been duly executed by Assignor and Assignee as of the day and year first above written.

**ASSIGNOR:**

**RIVERSIDE MH COMMUNITY, LLC**, a Delaware limited liability company


By: American Home SPE-1, LLC, a Delaware limited liability company, its managing member

By:   
Name: Jon Pawkos  
Title: Authorized Signatory

**ACKNOWLEDGMENT**

STATE OF New York )  
  ) ss.:  
COUNTY OF New York

On May 20<sup>th</sup>, 2013 before me, Kristin S. Frey, a Notary Public for said state, personally appeared Authorized Signatory, personally known to me OR proved to me on the basis of satisfactory evidence to be the person(s) whose names(s) is/are subscribed to the within instrument and acknowledged to me that he/she/they executed the same in his/her/their capacity(ies), and that his/her/their signature(s) on the instrument the person(s), or the entity upon behalf of which the person(s) acted, executed the instrument.

  
Notary Public

State of New York

My commission expires:

8/8/15


KRISTIN S. FREY  
Notary Public, State of New York  
No. 01FR6245832  
Qualified in New York County  
Commission Expires August 8, 2015

[signatures continue on the following page]

**ASSIGNEE:**

**THE ROYAL BANK OF SCOTLAND PLC**

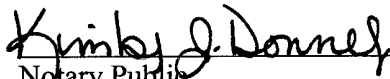
By: RBS Securities Inc., its agent

By:   
Name: \_\_\_\_\_  
Title: **Kevin Kelley**  
**Director**

**ACKNOWLEDGMENT**

STATE OF Connecticut )  
COUNTY OF Fairfield ) ss.:

On May 17, 2013 before me, Kimberly J. Donnelly, a Notary Public for said state, personally appeared Kevin Kelley, personally known to me OR proved to me on the basis of satisfactory evidence to be the person(s) whose name(s) is/are subscribed to the within instrument and acknowledged to me that he/she/they executed the same in his/her/their capacity(ies), and that his/her/their signature(s) on the instrument the person(s), or the entity upon behalf of which the person(s) acted, executed the instrument.

  
Notary Public

State of Connecticut

My commission expires:

\_\_\_\_\_  
Kimberly J. Donnelly  
Notary Public  
Commission Expires on 6/30/14

**EXHIBIT A**

Description of Property

(see attached)

## Riverside

BEGINNING AT A POINT NORTH 00° 02' 28" WEST 781.39 FEET AND SOUTH 89° 59' 10" EAST 722.09 FEET FROM THE WEST QUARTER CORNER OF SECTION 35, TOWNSHIP 1 SOUTH, RANGE 1 WEST, SALT LAKE BASE AND MERIDIAN, AND RUNNING THENCE NORTH 89° 59' 10" WEST 232.305 FEET TO THE EAST LINE OF A UTAH POWER & LIGHT CORRIDOR; THENCE NORTH 30° 48' 00" WEST 10.801 FEET TO THE CENTER OF A CANAL; THENCE NORTH 51.863 FEET ALONG SAID CANAL TO A CURVE; THENCE NORTHERLY 79.171 FEET ALONG A CURVE TO THE RIGHT, (CENTER BEARS EAST WITH A CENTRAL ANGLE OF 20° 10' 50" AND A RADIUS OF 224.78 FEET) ALONG SAID CANAL; THENCE NORTH 20° 10' 50" EAST 56.41 FEET ALONG SAID CANAL TO A CURVE; THENCE NORTHERLY 76.828 FEET ALONG A CURVE TO THE LEFT, (CENTER BEARS NORTH 69° 49' 10" WEST WITH A CENTRAL ANGLE OF 39° 21' 50" AND A RADIUS OF 111.823 FEET) ALONG SAID CANAL; THENCE NORTH 19° 11' 00" WEST 178.00 FEET ALONG SAID CANAL TO A CURVE; THENCE NORTHERLY 59.703 FEET ALONG A CURVE TO THE RIGHT, (CENTER BEARS NORTH 70° 49' 00" EAST WITH A CENTRAL ANGLE OF 13° 57' 00" AND A RADIUS OF 245.215 FEET) ALONG SAID CANAL; THENCE NORTH 05° 14' 00" WEST 19.00 FEET ALONG SAID CANAL TO A CURVE; THENCE NORTHERLY 69.336 FEET ALONG A CURVE TO THE LEFT, (CENTER BEARS SOUTH 84° 46' 00" WEST WITH A CENTRAL ANGLE OF 19° 19' 00" AND A RADIUS OF 205.659 FEET) ALONG SAID CANAL; THENCE NORTH 24° 33' 00" WEST 62.00 FEET ALONG SAID CANAL TO A CURVE; THENCE NORTHERLY 99.486 FEET ALONG A CURVE TO THE LEFT, (CENTER BEARS SOUTH 65° 27' 00" WEST WITH A CENTRAL ANGLE OF 14° 13' 35" AND A RADIUS OF 400.672 FEET) ALONG SAID CANAL; THENCE NORTH 38° 46' 35" WEST 203.144 FEET ALONG SAID CANAL TO THE EAST RIGHT OF WAY LINE OF 1300 WEST STREET WHICH IS ALSO A POINT ON A CURVE; THENCE NORTHEASTERLY 215.588 FEET ALONG A CURVE TO THE RIGHT, (CENTER BEARS SOUTH 62° 36' 00" EAST WITH A CENTRAL ANGLE OF 07° 35' 23" AND A RADIUS OF 1627.502 FEET) ALONG SAID EAST RIGHT OF WAY; THENCE NORTHEASTERLY 67.747 FEET ALONG A CURVE TO THE RIGHT, (CENTER BEARS SOUTH 55° 00' 37" EAST WITH A CENTRAL ANGLE OF 02° 23' 06" AND A RADIUS OF 1627.502 FEET) ALONG SAID EAST RIGHT OF WAY TO A FENCE; THENCE SOUTH 44° 58' 47" EAST 477.687 FEET ALONG A FENCE; THENCE SOUTH 46° 45' 50" EAST 14.057 FEET TO A POINT 5.00 FEET SOUTH OF A FENCE; THENCE EAST 1057.39 FEET PARALLEL WITH AND 5.00 FEET SOUTH OF SAID FENCE; THENCE SOUTH 08° 45' 00" EAST 128.196 FEET; THENCE NORTH 89° 06' 00" EAST 138.326 FEET TO THE WEST BANK OF THE JORDAN RIVER; THENCE SOUTHERLY 167.201 FEET ALONG A CURVE TO THE RIGHT (CENTER BEARS SOUTH 68° 13' 05" WEST WITH A CENTRAL ANGLE OF 19° 08' 28" AND A RADIUS OF 500.493 FEET) ALONG THE WEST BANK OF SAID JORDAN RIVER TO A POINT OF REVERSE CURVATURE; THENCE SOUTHERLY 453.141 FEET ALONG A CURVE TO THE LEFT, (CENTER BEARS NORTH 87° 21' 32" EAST WITH A CENTRAL ANGLE OF 21° 38' 09" AND A RADIUS OF 1200.00 FEET) ALONG THE WEST BANK OF SAID JORDAN RIVER TO A POINT OF REVERSE CURVATURE; THENCE SOUTHWESTERLY 57.977 FEET ALONG A CURVE TO THE RIGHT, (CENTER BEARS SOUTH 65° 43' 23" WEST WITH A CENTRAL ANGLE OF 111° 45' 20" AND A RADIUS OF 29.724 FEET) ALONG THE WEST BANK OF SAID JORDAN RIVER; THENCE SOUTH 87° 28' 43" WEST 119.312 FEET ALONG THE NORTH BANK OF SAID JORDAN RIVER TO A CURVE; THENCE WESTERLY 68.236 FEET ALONG A CURVE TO THE RIGHT, (CENTER BEARS NORTH 02° 31' 17" WEST WITH A CENTRAL ANGLE OF 20° 13' 35" AND A RADIUS OF 193.293 FEET) ALONG THE NORTH BANK OF SAID JORDAN RIVER TO A POINT OF REVERSE CURVATURE; THENCE WESTERLY 131.893 FEET ALONG A CURVE TO THE LEFT, (CENTER BEARS SOUTH 17° 42' 18" WEST WITH A CENTRAL ANGLE OF 17° 38' 03" AND A RADIUS OF 428.538 FEET) ALONG THE NORTH BANK OF SAID JORDAN RIVER TO A POINT OF A COMPOUND CURVE; THENCE WESTERLY 127.056 FEET ALONG A CURVE TO THE LEFT, (CENTER BEARS SOUTH 00° 04' 15" WEST WITH A CENTRAL ANGLE OF 24° 32' 49" AND A RADIUS OF 296.565 FEET) ALONG THE NORTH BANK OF SAID JORDAN RIVER; THENCE NORTH 89° 59' 10" WEST 889.866 FEET TO THE POINT OF BEGINNING.

LESS AND EXCEPTING THEREFROM THAT PORTION DEEDED TO WEST VALLEY CITY, DESCRIBED AS FOLLOWS:

BEGINNING AT A POINT NORTH 00° 02' 28" WEST 781.39 FEET AND SOUTH 89° 59' 10" EAST 722.09 FEET AND SOUTH 89° 59' 10" EAST 831.93 FEET FROM THE WEST QUARTER CORNER OF SECTION 35, TOWNSHIP 1 SOUTH, RANGE 1 WEST, SALT LAKE BASE AND MERIDIAN, AND RUNNING THENCE NORTH 00° 00' 50" EAST 91.61 FEET TO THE SOUTH RIGHT OF WAY LINE OF RIVER BANK ROAD; THENCE EAST 23.26 FEET ALONG THE SOUTH LINE OF SAID RIVER BANK ROAD TO THE BEGINNING OF A CURVE; THENCE EASTERLY 61.97 FEET ALONG A CURVE TO THE LEFT, WITH A CENTRAL ANGLE OF 16° 17' 10" AND A RADIUS OF 218.00 FEET; THENCE NORTH 73° 42' 50" EAST 89.33 FEET ALONG THE SOUTH LINE OF SAID RIVER BANK ROAD; THENCE SOUTH 16° 17' 10" EAST 16.34 FEET; THENCE SOUTH 89° 59' 10" EAST 129.13 FEET; THENCE NORTH 00° 00' 50" EAST 375.45 FEET; THENCE SOUTH 86° 37' 52" WEST 71.87 FEET TO A POINT ON A CURVE; THENCE NORTHERLY 99.58 FEET ALONG A CURVE TO THE LEFT, CENTER BEARS SOUTH 86° 37' 52" WEST WITH A CENTRAL ANGLE OF 41° 11' 48" AND A RADIUS OF 138.50 FEET; THENCE NORTH 42° 31' 11" EAST 70.66 FEET; THENCE NORTH 47° 27' 40" WEST 82.00 FEET; THENCE NORTH 53° 26' 17" WEST 90.25 FEET; THENCE NORTH 73° 04' 06" WEST 104.35 FEET; THENCE NORTH 8.17 FEET TO THE NORTH PROPERTY LINE; THENCE EAST 217.73 FEET PARALLEL WITH AND 5.00 FEET SOUTH OF A FENCE; THENCE SOUTH 08° 45' 00" EAST 128.196 FEET; THENCE NORTH 89° 06' 00" EAST 138.326 FEET TO THE WEST BANK OF THE JORDAN RIVER; THENCE SOUTHERLY 167.201 FEET ALONG A CURVE TO THE RIGHT, (CENTER BEARS SOUTH 68° 13' 05" WEST WITH A CENTRAL ANGLE OF 19° 08' 28" AND A RADIUS OF 500.493 FEET) ALONG THE WEST BANK OF SAID JORDAN RIVER TO A POINT OF REVERSE CURVATURE; THENCE SOUTHERLY 453.141 FEET ALONG A CURVE TO THE LEFT, (CENTER BEARS NORTH 87° 21' 32" EAST WITH A CENTRAL ANGLE OF 21° 38' 09" AND A RADIUS OF 1200.00 FEET) ALONG THE WEST BANK OF SAID JORDAN RIVER TO A POINT OF REVERSE CURVATURE; THENCE SOUTHWESTERLY 57.977 FEET ALONG A CURVE TO THE RIGHT, (CENTER BEARS SOUTH 65° 43' 23" WEST WITH A CENTRAL ANGLE OF 111° 45' 20" AND A RADIUS OF 29.724 FEET) ALONG THE WEST BANK OF SAID JORDAN RIVER; THENCE SOUTH 87° 28' 43" WEST 119.312 FEET ALONG THE NORTH BANK OF SAID JORDAN RIVER TO A CURVE; THENCE WESTERLY 68.236 FEET ALONG A CURVE TO THE RIGHT, (CENTER BEARS NORTH 02° 31' 17" WEST WITH A CENTRAL ANGLE OF 20° 13' 35" AND A RADIUS OF 193.293 FEET) ALONG THE NORTH BANK OF SAID JORDAN RIVER TO A POINT OF REVERSE CURVATURE; THENCE WESTERLY 131.893 FEET ALONG A CURVE TO THE LEFT, (CENTER BEARS SOUTH 17° 42' 18" WEST WITH A CENTRAL ANGLE OF 17° 38' 03" AND A RADIUS OF 428.538 FEET) ALONG THE NORTH BANK OF SAID JORDAN RIVER TO A POINT OF A COMPOUND CURVE; THENCE WESTERLY 127.056 FEET ALONG A CURVE TO THE LEFT, (CENTER BEARS SOUTH 00° 04' 15" WEST WITH A CENTRAL ANGLE OF 24° 32' 49" AND A RADIUS OF 296.565 FEET) ALONG THE NORTH BANK OF SAID JORDAN RIVER; THENCE NORTH 89° 59' 10" WEST 57.94 FEET TO THE POINT OF BEGINNING.

APN(s): 15-35-100-035-0000