


me Edah Allred and she
the signers of the foregoing instrument, who duly acknowledged to me that she
executed the same.



Joseph L. Mabe
Residing at
Clearfield, Utah

Notary Public.

My commission expires:

February 3rd, 1945



File No. 19670 Ptd.



Book
ELOISE F. TIPTON
Recorder
Utah County
Deputy
Compared
Indexed
Fee 90¢
Mail

Recorded at the request of
Utah Power & Light Co.
27 1942
9:28 AM
Entry No. 7870

Form 2064-6-19-40

7871

(Utah Individual)

UTAH POWER & LIGHT COMPANY

POLE LINE EASEMENT

1. *Thomas E. Sunderland* and *Alice E. Sunderland*

his wife, Grantor, of Utah County, Utah, hereby convey and warrant to **UTAH POWER & LIGHT COMPANY**, a corporation, its successors in interest and assigns, Grantee, for the sum of One (\$1.00) Dollar and other valuable consideration, a perpetual easement and right of way for the erection and continued maintenance, repair, alteration, and replacement of the electric transmission, distribution and telephone circuits of the Grantee, and no guy anchors - 1 ~~to support~~ poles, with the necessary guys, stubs, cross-arms and other attachments thereon, or affixed thereto, for the support of said circuits, to be erected and maintained upon and across the premises of the Grantor, in Utah County, Utah, along a line described as follows:

Located on grantors land at a point 380 feet north and 1090 feet east, more or less, from the west quarter corner of Section 5, T. 5 S., R. 1 E., S.L.B.& M. and being in the SW 1/4 of the NW 1/4 of said Section 5.

Together with all rights of ingress and egress necessary or convenient for the full and complete use, occupation and enjoyment of the easement hereby granted, and all rights and privileges incident thereto, including the right to cut and remove timber, trees, brush, overhanging branches and other obstructions which may injure or interfere with the Grantee's use, occupation, or enjoyment of this easement.

WITNESS the hand of the Grantor, this 21st day of August, A. D. 1942

Thomas E. Sunderland
Alice E. Sunderland

STATE OF UTAH,

County of Utah } ss.

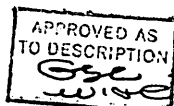

On the 21st day of August, A. D. 1942, personally appeared before me Thomas E. Sunderland and Alice E. Sunderland, his wife the signer of the foregoing instrument, who duly acknowledged to me that they executed the same.

My commission expires:

August 26, 1944

Charles F. Ovard

Notary Public.



File No. 19671 Ptd.



555

Entry No. **7871**
 Recorded at the request of
 Book **377** Pages **9-14**
 ELOISE F. TIPTON Recorder
 Utah County
 Deputy
 Compared *Stefana West*
 Indexed *Stefana West*
 Fee **90¢** Mail *Stefana West*

7-42 500

8108

(UTAH INDIVIDUAL)

TRANSMISSION LINE EASEMENT

Harriet Varley; Lowell Varley and Anita H. Varley, his wife; Beulah V. Gillman;
~~200.~~ Zipporah V. Prestwich; Vanza V. Ash; ~~Sarah~~ Sarah E. V. Hooley; Florence V. Duke;
 Irene V. Wright and Ethelene V. Robinson;
~~xxxx~~ Grantor's, of Utah County, Utah, do hereby convey and warrant

to UTAH POWER & LIGHT COMPANY, a corporation, its successors in interest and assigns,
 Grantee, for the sum of One (\$1.00) Dollar and other valuable consideration, a perpetual easement
 and right of way for the erection and continued maintenance, repair, alteration, inspection, reloca-
 tion and replacement of the electric transmission, distribution, telephone and telegraph circuits of
 the Grantee, and two two pole towers and no guy anchors with the necessary guys,
 stubs, cross arms, braces and other attachments affixed thereto, for the support of said circuits, on,
 under, over, through, and across a tract of land fifty (50) feet in width, located in Utah
 County, Utah, and being twenty-five (25) feet on each side of the following described center line:

**Beginning on north boundary line of grantor's land at south fence
 line of county road at a point 33 feet south and 650 feet west, more or less,
 from the east quarter corner of Section 5, T. 6 S., R. 2 E., S.L.B. & M., thence
 running S.8°10' E. 1159 feet to fence on south boundary line of said land and
 being in the NE 1/4 of the SE 1/4 of said Section 5,**

Together with all rights of ingress and egress necessary or convenient for the full and complete
 use, occupation and enjoyment of the easement hereby granted, and all rights and privileges inci-
 dent thereto, including the right to cut and remove timber, trees, brush, overhanging branches and
 other obstructions which may injure or interfere with the Grantee's use, occupation or enjoyment of
 this easement.

WITNESS the hand of the Grantors., this 2nd day of March
 A. D. 1943..

Witness:

Harriet Varley
Lowell Varley *Anita H. Varley*
Beulah V. Gillman
Zipporah V. Prestwich
Vanza V. Ash *Sarah E. V. Hooley*
Florence V. Duke *Irene V. Wright*
Ethelene V. Robinson

STATE OF UTAH,
 County of SALT LAKE } ss.

On the 2nd day of March, A. D. 1943 personally appeared before me
~~xxx~~ Harriet Varley; Lowell Varley and Anita H. Varley, his wife; Beulah V. Gillman;
~~xxx~~ Zipporah V. Prestwich; Vanza V. Ash; ~~xxx~~ Sarah E. V. Hooley; Florence ~~xxxx~~
 V. Duke; Irene V. Wright and Ethelene V. Robinson;
 the signer.s of the foregoing instrument, who duly acknowledged to me that they
 executed the same.

Chas. L. Ovard
 Notary Public.

My commission expires
August 26, 1944.

Residing at Salt Lake City, Utah.

File No. 3874



APPROVED FOR
 RECORDING
See wife

APPROVED FOR
 RECORDING
See

Entry No. **8108**
 Recorded at the request of
 Book **377** Pages **9-14**
 ELOISE F. TIPTON Recorder
 Utah County
 Deputy
 Compared *Stefana West*
 Indexed *Stefana West*
 Fee **70¢** Mail *Stefana West*