



ENT 34768:2019 PG 1 of 24
JEFFERY SMITH
UTAH COUNTY RECORDER
2019 Apr 24 4:12 pm FEE 0.00 BY DA
RECORDED FOR AMERICAN FORK CITY

AN ORDINANCE

AN ORDINANCE AMENDING SECTION 1.12.010 OF THE REVISED ORDINANCES OF AMERICAN FORK CITY 1985, AS AMENDED, ANNEXING CERTAIN PROPERTIES TO AMERICAN FORK CITY AND ESTABLISHING ZONING CLASSIFICATION FOR SAID PROPERTY.

BE IT ORDAINED BY THE CITY COUNCIL OF AMERICAN FORK CITY, UTAH:

SECTION I. That the following described real property be, and the same is hereby annexed to American Fork City, Utah, the corporate limits of said city are hereby extended to include said described property, and said property is hereby declared to be part of American Fork City and shall henceforth be subject to all of the ordinances and regulations thereof, and that the description of the boundaries of American Fork City as set forth in Section 1.12.010 of the revised ordinances be amended to include the following described property to-wit:

ORDINANCE NO. 2019-04-18
AF 10 ANNEXATION (850 WEST 620 SOUTH)
SEE ATTACHMENT 'A'

SECTION II. That the territory annexed under Section 1 above is hereby classified into the PR 3.0 Zone and subject to the terms and conditions of the AF 10 Annexation Agreement as provided in Attachment 'B'.

SECTION III. This ordinance shall take effect upon its passage and first publication.

PASSED by the City Council of American Fork this 9 day of April, 2019.



Bradley J. Frost, Mayor

ATTEST:

State of Utah
County of Utah

I, Lauralee Hill, Deputy Recorder of American Fork City, Utah, do hereby certify the above and foregoing to be a full, true and correct copy of an ordinance amending Section 1.12.010 of the revised ordinances of American Fork City 1985, Amended, annexing certain properties to American Fork and establishing zoning classification for said property. In witness whereof, I hereunto set my hand and affix the corporate seal of American Fork, Utah this 9 day of April, 2019.


Lauralee Hill, Deputy Recorder



ATTACHMENT 'A'

SURVEYOR'S CERTIFICATE

I, TREVOR J. HATCH DO HEREBY CERTIFY THAT I AM A PROFESSIONAL LAND SURVEYOR, AND THAT I HOLD CERTIFICATE NUMBER 9031945 IN ACCORDANCE WITH TITLE 58, CHAPTER 22 OF THE PROFESSIONAL ENGINEERS AND LAND SURVEYORS LICENSING ACT, UTAH CODE ANNOTATED, 1953 AMENDED. I FURTHER CERTIFY THAT THIS IS A TRUE AND ACCURATE MAP OF THE TRACT OF LAND TO BE ANNEXED TO AMERICAN FORK CITY, UTAH COUNTY, UTAH.

BOUNDARY DESCRIPTION

BEGINNING AT A POINT WHICH IS S89°52'20"W 2144.82 FEET ALONG THE SECTION LINE FROM THE SOUTHEAST QUARTER CORNER OF SECTION 22, TOWNSHIP 5 SOUTH, RANGE 1 EAST, SALT LAKE BASE AND MERIDIAN;

THENCE SOUTH 89°52'20" WEST 25.67 FEET;

THENCE SOUTH 00°01'04" EAST 101.31 FEET;

THENCE NORTH 89°31'59" WEST 724.71 FEET TO THE EXISTING AMERICAN FORK CITY BOUNDARY LINE.

THENCE ALONG THE EXISTING AMERICAN FORK CITY BOUNDARY THE FOLLOWING FOUR (4) COURSES:

- 1) NORTH 00°43'00" EAST 8.35 FEET ALONG THE DIXIE FENN AMERICAN FORK ANNEXATION,
- 2) NORTH 89°26'00" WEST 41.12 FEET ALONG THE DIXIE FENN AMERICAN FORK ANNEXATION,
- 3) NORTH 00°58'03" EAST 673.23 FEET ALONG THE DIXIE FENN AMERICAN FORK ANNEXATION,
- 4) SOUTH 89°19'22" EAST 780.01 FEET ALONG THE DIXIE FENN AMERICAN FORK ANNEXATION,

THENCE SOUTH 00°00'06" EAST 577.21 FEET TO THE POINT OF BEGINNING.

ANNEXATION PARCEL CONTAINING: 531,520 SF OR 12.20 ACRES.

BASIS OF BEARING: SOUTH 89°52'20" WEST ALONG THE SECTION LINE BETWEEN THE SOUTHEAST AND SOUTH QUARTER CORNER OF SAID SECTION.

ATTACHMENT 'B'

ANNEXATION AGREEMENT
(*AF10 Annexation*)

This Agreement, made and entered into this 9 day of April, 2019, by and between The City of American Fork, Utah, a Utah Municipal Corporation (hereafter referred to as "City") and Norman B Chadwick, Tresa Chadwick, Carolyn Lloyd, and Monte Lloyd, (hereafter referred to as "Applicants"), is based on the following:

RECITALS

WHEREAS, Applicants are the owners of parcels of privately-owned real property constituting the entirety of the *AF10 Annexation*, which annexation is located within the unincorporated territory of Utah County and contiguous to the corporate boundary of the City. A "Request to Initiate Annexation of Land Within an Island or Peninsula" (Attachment 1), together with an Annexation Area map (Attachment 2) prepared by the Applicants showing the real property proposed for annexation (hereafter referred to as "Annexation Area").

WHEREAS, the Annexation Area constitutes a portion of an existing island, as defined by Utah State law; and

WHEREAS, in accordance with the provisions of UCA 10-2-418, the American Fork City Council has heretofore adopted Resolution No. 2019-01-01R indicating its intent to annex the entire Annexation Area. Further, notice of hearing regarding the proposed annexation has been published and the public hearing thereon held.

WHEREAS, the City Council has determined that annexation of the Annexation Area is in the best interest of the City and has indicated an intent to: (1) execute this Agreement and enact an ordinance of annexation relating thereto, and (2) authorize the recording of the annexation plat at the office of the Utah County Recorder, subject to the terms and conditions of this Agreement and any other conditions required prior to annexation.

TERMS AND CONDITIONS

NOW THEREFORE, based on the above recitals and in consideration of the annexation of the Annexation Area to the City, the parties covenant and agree as follows:

SECTION 1 - Applicability of Agreement: The real property to which the terms of this Agreement apply shall be the parcels of private property within the Annexation Area, identified on Attachment 2. Attachment 2 is hereby made part of this Agreement.

SECTION 2 - Annexation a benefit to Applicants: Applicants and City acknowledge that the City is not required to approve the annexation and that the terms and conditions of annexation, as set forth herein, are reasonable and entered into freely and voluntarily. Further, Applicants hereby acknowledge and agree that the benefit received from annexation of the property is equal to or greater than the requirements and conditions of annexation as set forth in this Agreement and the conditions of the development as set forth under the terms of the City's Development Code and Impact Fee Ordinance and does not constitute a taking as defined pursuant to the terms of UCA 10-9a-103(6), 1953, as amended.

SECTION 3 - Authority of Applicants: Applicants hereby affirm that they are the current owners of at least 75% of the Annexation Area and have complete authority to enter into this Agreement and bind the Annexation Area hereto.

SECTION 4 - Compatibility with Land Use Plan and Initial Zone Classification: The Land Use Element of the General Plan shows the Annexation Area classified as "Low Density Residential". Therefore, the zone classification attached to the parcels shall be the PR-3.0 zone (which zone district allows for a variety of lot sizes and development styles). A map illustrating the zone classification has been prepared by the City and is made part of this agreement (Attachment 3).

SECTION 5 - Right-of-way to be Conveyed. The City's Transportation Element of the General Plan provides for the development of 620 South as a Collector. The Bike and Pedestrian Master Plan identifies placement of a Cycle Track/Protected Bike Lane along 620 South along the north property line of the Annexation Area. As a condition of annexation, Applicants hereby agree to convey to the City any right-of-way necessary for the Cycle Track/Protected Bike Lane in the locations shown on the plat prepared by the Applicant and approved by the City (Attachment 4). Applicants shall have no obligation to construct any right-of-way or trail improvements unless and until any improvement or development occurs on the parcel adjacent to the right-of-way or trail corridor, or as otherwise required by City Code, subject to the provisions as outlined in the American Fork City Development Code Section 17.5.126 (Minimum Level of Improvements Required).

SECTION 6 - Conveyance of Water Right: Applicants acknowledge that the dedication of water rights is required pursuant to City Code Section 17.1.400—Conveyance of Water. City acknowledges that Applicants have a sufficient basis to delay the time of conveyance of water rights until the time of development in accordance with City Code Section 17.1.400(C). A Water Delay Agreement is hereby entered into by the parties and is incorporated into this Agreement as Attachment 5.

SECTION 7 - Open Ditches to be Piped: Applicants acknowledge that it is their burden in full to pipe any and all gravity irrigation conveyances (ditches), to the standards of the City and to the standards of the applicable irrigation company or private ditch easement holders,

as part of any forthcoming development project. Such piping shall be completed prior to or in concurrence with the development of the parcel and in compliance with City Code Section 17.8.303 – Plan to identify and accommodate natural constraints to development.

SECTION 8 - Property Taxes and Rollback Taxes to be Paid on any Right-of-Way Dedicated to City: Applicants agree to pay any outstanding property taxes on the Annexation Area including any and all rollback taxes if the subject area is classified as "Greenbelt" with the Utah County Tax Assessor, for any areas identified as right-of-way to be dedicated to City. Proof of payment of these taxes shall be required prior to recording of this Agreement.

SECTION 9 - Impact Fees: No impact fees are required as a condition of annexation. However, nothing in this Agreement constitutes a waiver of any obligation that Applicants or any successor may have for the payment of impact fees required as a condition of development of the Annexation Area or any portion thereof. Applicants acknowledge that no development approval or building permit shall be issued until all applicable fees required by City ordinance have been paid at the amount then in effect.

SECTION 10 - Default: Should any of the parties default in the performance of any of the terms of this Agreement, the parties shall first seek mediation to resolve any defaulting performance. The defaulting party shall pay all costs and expenses, including mediation fees and/or reasonable attorney's fees, which may arise from enforcing this Agreement, whether such remedy is pursued by mediation and/or filing suit or otherwise.

SECTION 11 - Notice: Any notice to be given hereunder shall be given by certified mail, return receipt requested, addressed as follows:

- a. If to the City, to the City of American Fork, 51 East Main Street, American Fork Utah, 84003
- b. If to Applicants, to Carolyn Lloyd, 6769 West 7300 North, American Fork Utah, 84003; or, Tresa Chadwick, 7195 North 6720 West, American Fork Utah, 84003.

SECTION 12 - Counterparts and Severability: In the event that any provision of this Agreement shall be held invalid and unenforceable, such provision shall be severable from, and such invalidity and unenforceability shall not be construed to have any effect on, the remaining provisions of this Agreement. This Agreement may be executed in one or more counterparts, each of which shall be deemed an original, but all of which shall constitute one and the same instrument.

SECTION 13 - Entire Agreement: This Agreement constitutes the entire agreement between the parties and may be changed only in writing signed by all parties, and this agreement shall bind the heirs, assigns, and successors in interest of the respective parties. If any party shall breach this Agreement, the other party shall be entitled to recover their attorney fees and court costs in addition to other lawful damages resulting therefrom.

IN WITNESS WHEREOF, the parties have signed this agreement on the date first mentioned above.

Applicants names

MAYOR

Tresa Chadwick
NORMAN Chadwick

Tresa Chadwick
Applicants signatures

ATTEST:

Norman Chadwick

City Recorder

Monte S. Lloyd

Monte Lloyd

Carolyn Lloyd

Carolyn Lloyd

IN WITNESS WHEREOF, the parties have signed this agreement on the date first mentioned above.

Applicants names

MAYOR

Applicants signatures

[Handwritten Signature]

ATTEST:

[Handwritten Signature]

City Recorder



LIST OF ATTACHMENTS

- | | |
|---------------------|-------------------------------------------------------------------------|
| Attachment 1 | Request to Initiate Annexation of Land of Within an Island or Peninsula |
| Attachment 2 | Annexation Area Map |
| Attachment 3 | Zone Classification Map |
| Attachment 4 | Annexation Plat |
| Attachment 5 | Water Delay Agreement |

5.3.a

Attachment 1 Exhibit "A"

REQUEST TO INITIATE ANNEXATION
OF LAND WITHIN AN ISLAND OR PENINSULA

DATE: _____

We the undersigned, by virtue of our signatures affixed hereto, do hereby request the City of American Fork, Utah, to annex the parcel(s) identified on the attached map, in accordance with the procedures for "Annexation Without Petition" as set forth under Section 10-2-418(1)(a)(ii) of the Utah State Code.

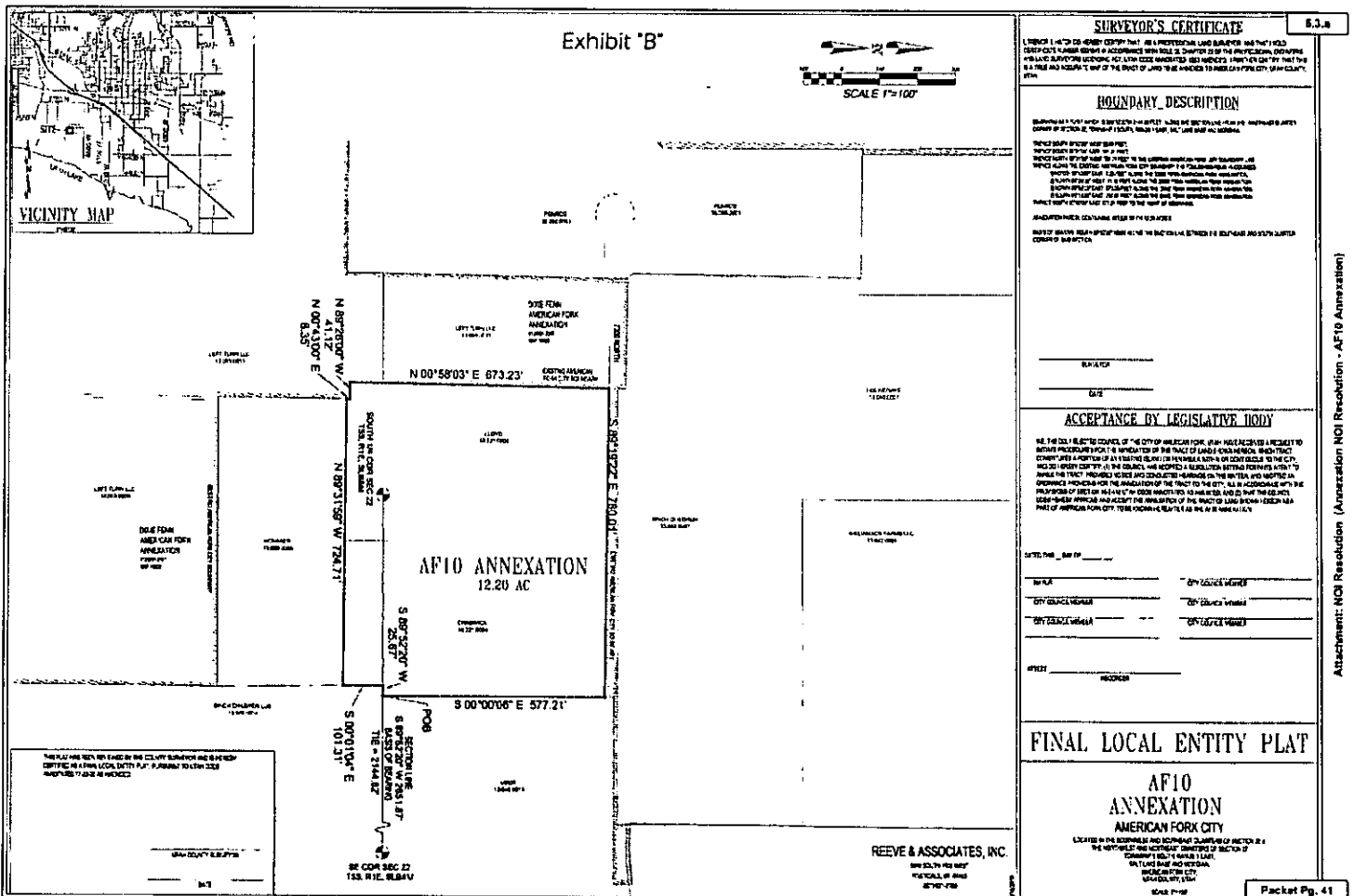
We hereby further acknowledge and affirm as follows:

- A. The area to be annexed is contiguous to the municipality and has fewer than 800 residents, and
- B. The municipality has provided one or more municipal type services to the area for at least one year.

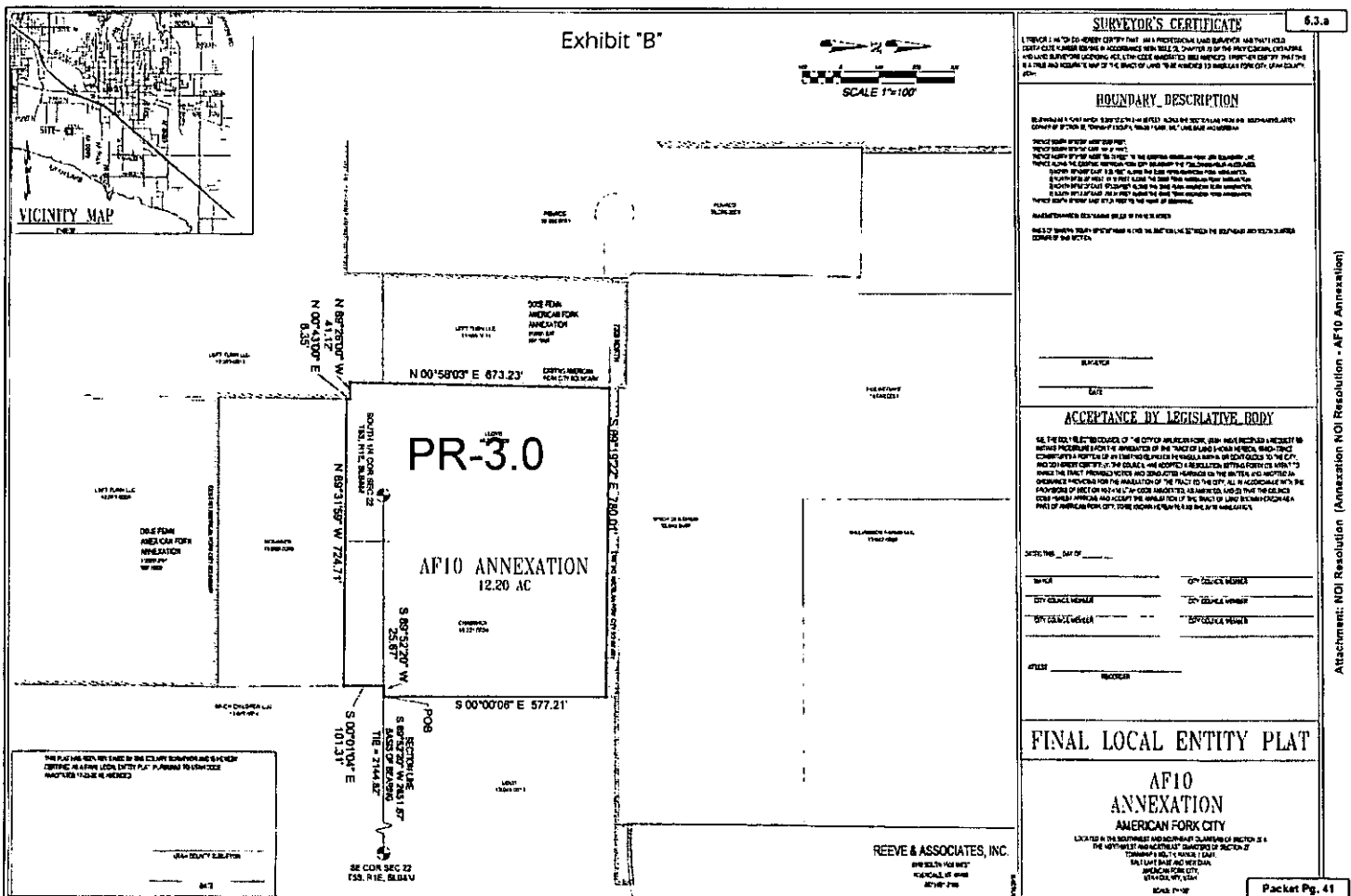
Tax I.D. No.	Name(s) of Owner	Signature of Owner(s)
45-221-0004	NORMAN B. CHADWICK	<i>Norman B Chadwick</i>
45-221-0004	Tresa Chadwick	<i>Tresa Chadwick</i>

Attachment: NOI Resolution (Annexation NOI Resolution - AF10 Annexation)

Attachment 2



Attachment 3



SURVEYOR'S CERTIFICATE

6.3.a

I HEREBY CERTIFY THAT THE FOREGOING LAND SURVEY HAS BEEN MADE IN ACCORDANCE WITH THE ACTS OF THE LEGISLATIVE BODY OF THE CITY OF AMERICAN FORK, ILLINOIS, AND THE ACTS OF THE LEGISLATIVE BODY OF THE STATE OF ILLINOIS, AND THAT THE SAME IS TRUE AND CORRECT TO THE BEST OF MY BELIEF AND TO THE BEST OF MY KNOWLEDGE.

BOUNDARY DESCRIPTION

BEFORE ME, a Notary Public in and for the State of Illinois, on this _____ day of _____, 2019, appeared _____, the owner of the above described premises, who acknowledged to me that he was the owner of the premises and that he executed the foregoing instrument for the purposes and consideration therein expressed. I am a Notary Public in and for the State of Illinois, and my commission expires on _____, 2020.

ACCEPTANCE BY LEGISLATIVE BODY

AS THE CITY OF AMERICAN FORK HAS ADOPTED THE FOREGOING INSTRUMENT IN ACCORDANCE WITH THE ACTS OF THE LEGISLATIVE BODY OF THE CITY OF AMERICAN FORK, ILLINOIS, AND THE ACTS OF THE LEGISLATIVE BODY OF THE STATE OF ILLINOIS, I HEREBY CERTIFY THAT THE SAME IS TRUE AND CORRECT TO THE BEST OF MY BELIEF AND TO THE BEST OF MY KNOWLEDGE.

DATE: THIS _____ DAY OF _____, 2019.

NAME: _____ CITY CLERK

OFFICE ADDRESS: _____ CITY CLERK

OFFICE: _____

FINAL LOCAL ENTITY PLAT

AF10 ANNEXATION AMERICAN FORK CITY

LOCATED IN THE NORTHWEST AND SOUTHWEST CORNERS OF SECTION 24, TOWNSHIP 18 N, RANGE 10 E, S. 12 E, ILLINOIS.

REVEE & ASSOCIATES, INC.
1000 SOUTH 100 WEST
MORGANVILLE, ILLINOIS 62450

SCALE: 1" = 100'

Attachment: NOI Resolution (Annexation NOI Resolution - AF10 Annexation)

SURVEYOR'S CERTIFICATE

I, TERRY J. HATCH, DO HEREBY CERTIFY THAT I AM A PROFESSIONAL LAND SURVEYOR AND THAT I HAD PERSONALLY CONDUCTED A SURVEY OF THE ABOVE DESCRIBED TRACT OF LAND IN ACCORDANCE WITH THE UTAH LAND SURVEYORS LICENSING ACT, UTAH CODE ANNOTATED, (UNCLASIFIED), FURTHER CERTIFY THAT THIS IS A TRUE AND ACCURATE MAP OF THE TRACT OF LAND TO BE ANNEXED TO AMERICAN FORK CITY, UTAH COUNTY, UTAH.

BOUNDARY DESCRIPTION

BEGINNING AT A POINT WHICH IS 100 FEET WEST ALONG THE SECTION LINE FROM THE SOUTHWEST QUARTER CORNER OF SECTION 22, TOWNSHIP 3 SOUTH, RANGE 1 EAST, SALT LAKE AND MERION, UTAH COUNTY, UTAH;

THENCE SOUTH 89°26'00" WEST 41.12 FEET TO THE EASTING OF AMERICAN FORK CITY, UTAH COUNTY, UTAH;

THENCE NORTH 00°43'00" EAST 8.35 FEET TO THE EASTING OF AMERICAN FORK CITY, UTAH COUNTY, UTAH;

THENCE NORTH 89°31'59" WEST 724.71 FEET TO THE EASTING OF AMERICAN FORK CITY, UTAH COUNTY, UTAH;

THENCE SOUTH 89°52'20" WEST 25.67 FEET TO THE POINT OF BEGINNING.

AMERICAN FORK CITY, UTAH COUNTY, UTAH, BEING 100 FEET WEST ALONG THE SECTION LINE BETWEEN THE SOUTHWEST AND NORTH QUARTER CORNERS OF SECTION 22.

ACCEPTANCE BY LEGISLATIVE BODY

WE, THE CITY ELECTED COUNCIL OF THE CITY OF AMERICAN FORK, UTAH, HAVE RECEIVED A REQUEST TO INITIATE PROCEDURES FOR THE ANNEXATION OF THE TRACT OF LAND SHOWN HEREON, WHICH TRACT CONSTITUTES A PORTION OF AN EXISTING ISLAND OR PENINSULA WITHIN OR CONTIGUOUS TO THE CITY, AND WE HAVE CONSIDERED THE MATTER AND CONCLUDED THAT THE ANNEXATION OF SAID TRACT TO THE CITY IS IN THE BEST INTERESTS OF THE CITY AND WE HAVE ADOPTED AN ORDINANCE PROVIDING FOR THE ANNEXATION OF THE TRACT TO THE CITY, ALL IN ACCORDANCE WITH THE PROVISIONS OF SECTION 16A-118 UTAH CODE ANNOTATED, AS AMENDED, AND (D) THAT THE COUNCIL HAS REVIEWED THE MAP AND CONCLUDED THAT THE TRACT IS A PART OF AMERICAN FORK CITY, TO BE KNOWN HEREINAFTER AS THE AF10 ANNEXATION.

DATE: THIS ___ DAY OF _____

MAYOR _____ CITY COUNCIL MEMBER _____

CITY COUNCIL MEMBER _____ CITY COUNCIL MEMBER _____

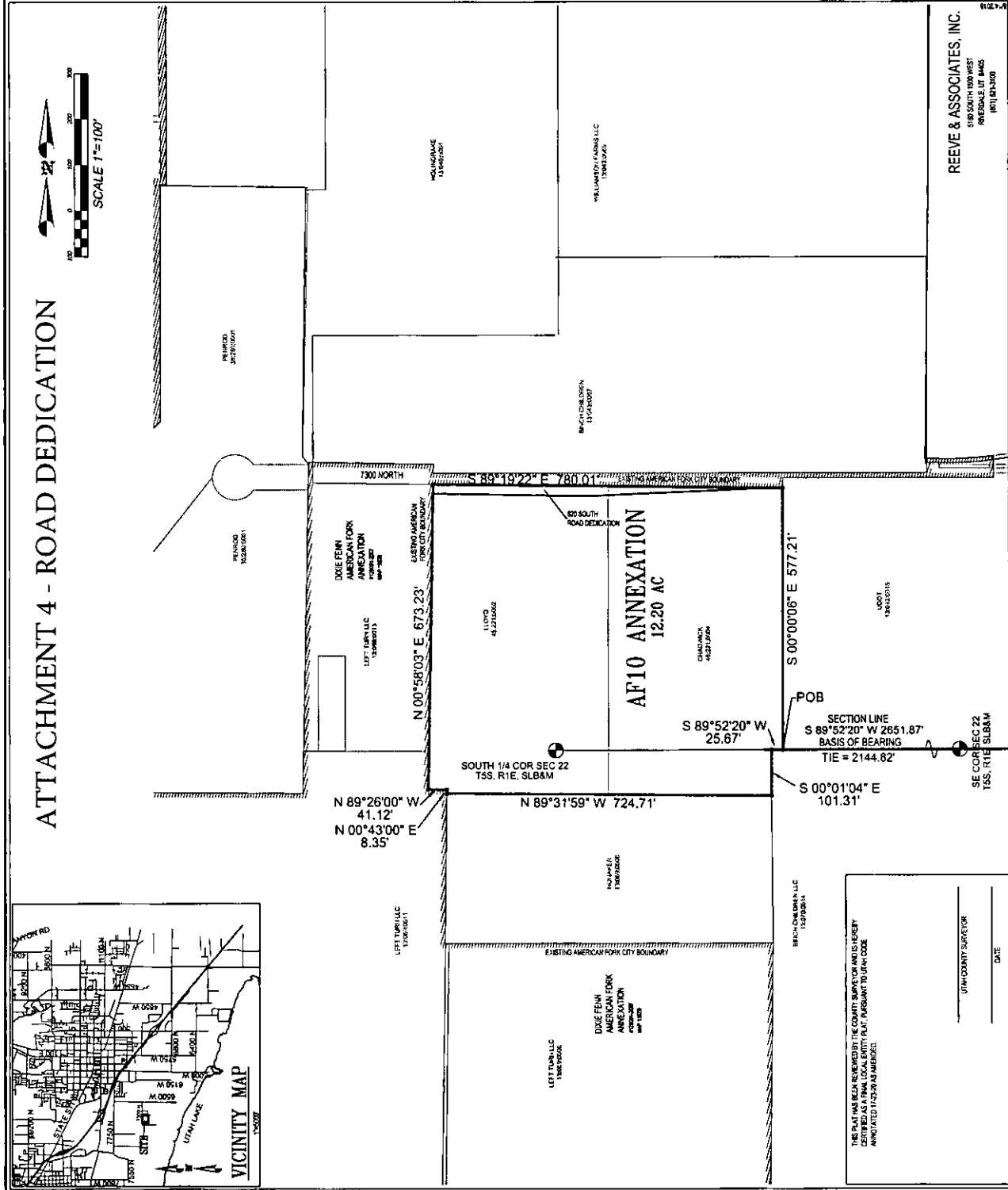
ATTY: _____ RECORDER _____

FINAL LOCAL ENTITY PLAT

AF10 ANNEXATION
AMERICAN FORK CITY

LOCATED IN THE SOUTHWEST AND SOUTHWEST QUARTERS OF SECTION 22 & 24, TOWNSHIP 3 SOUTH, RANGE 1 EAST, SALT LAKE AND MERION, UTAH COUNTY, UTAH.

SCALE: 1"=40'



REEVE & ASSOCIATES, INC.
5180 SOUTH 1000 WEST
PINEDALE UT 84045
(801) 874-3100

THE PLAT HAS BEEN REVIEWED BY THE COUNTY SHAWNEE COUNTY AND IS HEREBY CERTIFIED AS A FINAL LOCAL ENTITY PLAT, IN ACCORDANCE WITH UTAH CODE ANNOTATED 17-2-201 AS AMENDED.

UTAH COUNTY SURVEYOR _____ DATE _____

WHEN RECORDED, MAIL TO:
 American Fork City
 51 East Main Street
 American Fork, Utah 84003

WARRANTY DEED

(620 South)
 Utah County

Affecting Tax ID No: 45:221:0002
 45:221:0004

Project: AF 10 Annexation

Carolyn Lloyd, as Grantor, hereby
 CONVEYS AND WARRANTS to AMERICAN FORK CITY, at 51 East Main Street, American Fork,
 Utah 84003, Grantee, for the sum of ten (10) Dollars, and other good and valuable considerations,
 the following described parcel of land in Utah County, State of Utah, to-wit:

A parcel of land for the dedication of future 620 South road, situated in Section 22, Township 5 South,
 Range 1 East, Salt Lake Base and Meridian. The boundaries of said parcel of land are described as
 follows:

Beginning at a point which is South 89°52'20" West 2186.57 feet and North 577.79 feet from the
 Southeast corner said Section 22; and running:


Thence South 87°28'56" West 372.86 feet; thence along the arc of a 1076.00 foot radius curve to
 the right a distance of 65.48 feet (curve having a central angle of 03°29'12" and a long chord bearing
 S89°13'32"W 65.47 feet); thence North 89°01'53" West 313.53 feet; thence North 00°58'03" East
 20.84 feet; thence South 89°19'22" East 751.15 feet to the point of beginning.

The above described parcel contains 12,089 square feet in area or 0.28 acres.

IN WITNESS WHEREOF, said Carolyn Lloyd has caused this instrument to be executed by its proper officers thereunto duly authorized, this 3th day of April, A.D. 20 19.

Carolyn Lloyd
Carolyn Lloyd
Type or print name of grantor

STATE OF Utah)
COUNTY OF Utah) ss.



On the date first above written personally appeared before me, Carolyn Lloyd, who, being by me duly sworn, says that he is the owner of 6769 W 7300 N, American Fork, a corporation, and that the within and foregoing instrument was signed in behalf of said corporation by authority of _____ and said _____ acknowledged to me that said corporation executed the same.

WITNESS my hand and official stamp the date in this certificate first above written:
Lisa Halversen
Notary Public

WHEN RECORDED, MAIL TO:
American Fork City
51 East Main Street
American Fork, Utah 84003

WARRANTY DEED

(620 South)
Utah County

Affecting Tax ID No: 45:221:0002

45:221:0004

Project: AF 10 Annexation

Monte S. Lloyd

_____, as Grantor, hereby
CONVEYS AND WARRANTS to AMERICAN FORK CITY, at 51 East Main Street, American Fork,
Utah 84003, Grantee, for the sum of ten (10) Dollars, and other good and valuable considerations,
the following described parcel of land in Utah County, State of Utah, to-wit:

A parcel of land for the dedication of future 620 South road, situate in Section 22, Township 5 South,
Range 1 East, Salt Lake Base and Meridian. The boundaries of said parcel of land are described as
follows:

Beginning at a point which is South 89°52'20" West 2186.57 feet and North 577.79 feet from the
Southeast corner said Section 22; and running:

Thence South 87°28'56" West 372.86 feet; thence along the arc of a 1076.00 foot radius curve to
the right a distance of 65.48 feet (curve having a central angle of 03°29'12" and a long chord bearing
S89°13'32"W 65.47 feet); thence North 89°01'53" West 313.53 feet; thence North 00°58'03" East
20.84 feet; thence South 89°19'22" East 751.15 feet to the point of beginning.

The above described parcel contains 12,089 square feet in area or 0.28 acres.

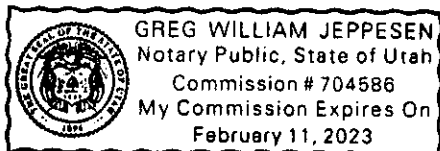
IN WITNESS WHEREOF, said Monte S. Lloyd has caused this instrument to be executed by its proper officers thereunto duly authorized, this 8th day of April, A.D. 20 19.

Monte S. Lloyd
Type or print name of grantor

STATE OF Utah)
COUNTY OF Utah) ss.

On the date first above written personally appeared before me, Monte S. Lloyd, who, being by me duly sworn, says that he is the owner of 6769 W. 7300 W., a corporation, and that the within and foregoing instrument was signed in behalf of said corporation by authority of Monte S. Lloyd and said Monte S. Lloyd acknowledged to me that said corporation executed the same.

WITNESS my hand and official stamp the date in this certificate first above written
Greg William Jepesen
Notary Public



WHEN RECORDED, MAIL TO:
American Fork City
51 East Main Street
American Fork, Utah 84003

WARRANTY DEED

(620 South)
Utah County

Affecting Tax ID No: 45:221:0002

45:221:0004

Project: AF 10 Annexation

Norman + Tresa Chadwick

, as Grantor, hereby
CONVEYS AND WARRANTS to AMERICAN FORK CITY, at 51 East Main Street, American Fork,
Utah 84003, Grantee, for the sum of ten (10) Dollars, and other good and valuable considerations,
the following described parcel of land in Utah County, State of Utah, to-wit:

A parcel of land for the dedication of future 620 South road, situated in Section 22, Township 5 South,
Range 1 East, Salt Lake Base and Meridian. The boundaries of said parcel of land are described as
follows:

Beginning at a point which is South 89°52'20" West 2186.57 feet and North 577.79 feet from the
Southeast corner said Section 22; and running:

Thence South 87°28'56" West 372.86 feet; thence along the arc of a 1076.00 foot radius curve to
the right a distance of 65.48 feet (curve having a central angle of 03°29'12" and a long chord bearing
S89°13'32"W 65.47 feet); thence North 89°01'53" West 313.53 feet; thence North 00°58'03" East
20.84 feet; thence South 89°19'22" East 751.15 feet to the point of beginning.

The above described parcel contains 12,089 square feet in area or 0.28 acres.

IN WITNESS WHEREOF, said Norman + Tresa Chadwick has caused this instrument to be executed by its proper officers thereunto duly authorized, this 8th day of April, A.D. 20 19.

Norman B Chadwick
Tresa Chadwick
Type or print name of grantor

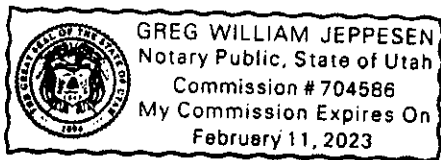
NORMAN B CHADWICK
Name Printed
Tresa Chadwick
Name Printed

STATE OF Utah)
COUNTY OF Utah) ss.

On the date first above written personally appeared before me, Norman + Tresa Chadwick, who, being by me duly sworn, says that he is the owners of 7195 N. 6720 W. American fork, Utah, a corporation, and that the within and foregoing instrument was signed in behalf of said corporation by authority of Norman + Tresa Chadwick and said Norman + Tresa Chadwick acknowledged to me that said corporation executed the same.

WITNESS my hand and official stamp the date in this certificate first above written:

Greg William Jepesen
Notary Public



ATTACHMENT 5

WATER DELAY AGREEMENT FOR ANNEXATION

This Water Delay Agreement for Annexation ("**Agreement**") is entered into as of the ____ day of _____, 2019 ("**Effective Date**"), by and between AFIO ("**Owner**"), and AMERICAN FORK CITY, a municipal corporation and political subdivision of the State of Utah ("**City**").

RECITALS

WHEREAS Owner is the owner of Parcel Nos. 45:221:0002 & 45:221:0004 ("**Property**"), which are located outside of the City's current municipal boundaries; and

WHEREAS Owner has filed with the City a request to have the Property annexed into the City ("**Annexation Request**"); and

WHEREAS Section 17.1.400(C) of the City Code requires the conveyance of title to water rights concurrently with final action by the City Council on an annexation, except under pursuant to certain findings, terms, and conditions; and

WHEREAS City and Owner desire to enter into this Agreement as part of the findings, terms, and conditions required under Section 17.1.400(C) of the City Code.

NOW, THEREFORE, in consideration of the foregoing premises, the mutual covenants hereafter set forth, and other good and valuable consideration, the receipt and sufficiency of which are hereby acknowledged, Owner and City, incorporating the recitals set forth above, agree as follows:

AGREEMENT

1. Determination of City Council. The City Council, with the recommendation of the City Planning Commission, has determined that there is good and sufficient reason to delay the time of conveyance of water rights and/or water shares beyond the time of the City Council's final action on the Annexation Request. This determination was made in the City Council meeting held on April 9, 2019. The basis and reasoning for the City Council's determination are included within the recording, minutes, and other documentation from said City Council meeting.

2. Water Rights/Shares. The specific water rights and/or water shares that may be conveyed to the City, and that pursuant to the terms and conditions of this Agreement are hereby committed to the City, which commitment is irrevocable by Owner and may be released by the City only as provided in this Agreement ("**Committed Water**"), are identified in Exhibit A of this Agreement.

3. Conveyance of Committed Water. Prior to the City's approval of any development on the Property that will require the delivery of water, the City will determine the amount of water rights/shares required for dedication and conveyance to the City in order to meet the water requirements of the development. Owner will convey clear title to the required amount of the Committed Water to the City. If the amount of water necessary for the development is less than the

total amount of the Committed Water, the City will release the commitment (provided in paragraph 2 above) as to the unnecessary portion of the Committed Water. If the amount of water necessary for the development is more than the total amount of the Committed Water, Owner shall convey additional acceptable water rights/shares to the City to meet the dedication requirements. If the Committed Water consists of any water rights, the conveyance shall be by Warranty Deed and an accompanying Water Rights Deed Addendum. If the Committed Water consists of any water shares, the conveyance shall be by assignment, endorsement, and delivery of the appropriate share certificates. Owner acknowledges that under the Article XI, Section 6 of the Utah Constitution, City is prohibited from returning to Owner any portion of the Committed Water once it has been conveyed to the City.

4. Change Application. If any of the Committed Water consists of water rights, an express prerequisite for conveyance shall be the filing and approval of an Application for Permanent Change of Water (“**Change Application**”) with the Utah Division of Water Rights (“**Division**”) to convert the water rights to municipal use to be diverted from the City’s wells. Prior to the filing of the Change Application, the water rights shall be reviewed by the City’s water attorneys to ensure that the water rights are suitable for dedication. The City’s water attorneys shall also prepare and prosecute the Change Application, with the full assistance and support of Owner. The water rights will be deemed acceptable for conveyance to the City under this paragraph upon the issuance of an Order approving the Change Application that is acceptable to the City and upon expiration of all applicable deadlines for requests for reconsideration and/or appeal of the Order. Owner shall be responsible for all costs associated with the Change Application, including but not limited to the City’s attorney fees, application filing fees, and document fees.

5. Title to Committed Water. Owner shall convey unencumbered title to the Committed Water to the City. If the Committed Water consists of water rights, the City will obtain a water rights title insurance policy for the water rights. Owner shall be responsible for all costs associated with the water rights title insurance, including but not limited to the policy premium and recording fees. Owner shall be responsible for satisfying the requirements and conditions of the Title Commitment in order for the title company to issue a title insurance policy that is acceptable to the City. A water rights title insurance policy that is agreeable to the City is an express condition to the acceptability of the water rights for dedication and conveyance to the City. If the Committed Water consists of water shares, the City will obtain written confirmation of share ownership and current payment of all assessments from the respective water company/companies. Owner shall be responsible for all costs associated with obtaining the written confirmation. From the date of this Agreement until the Committed Water is conveyed to the City, Owner shall not sell or otherwise dispose of the Committed Water, nor shall Owner allow any liens or encumbrances upon the Committed Water that would prevent Owner from conveying unencumbered title to the Committed Water to the City.

6. Cessation of Owner’s Use. Upon conveyance of the Committed Water to the City, Owner shall immediately cease any and all use of the Committed Water.

7. Successors and Assigns. Pursuant to the terms of this Agreement, Owner shall have the right to assign its rights, duties, and obligations. The parties acknowledge that the rights, duties, and obligations of Owner will also apply to any successor or assign of Owner, and that the use of the term “Owner” in this contract includes Owner’s successors or assigns.

8. Ownership of Water Facilities. Nothing in this Agreement shall alter the ownership of any wells or other water facilities of Owner or City.

9. Entire Agreement. This Agreement represents the entire agreement between the parties and supersedes all prior agreements and understandings concerning the commitment and conveyance of water rights for the Property. This Agreement shall not be amended, modified, or terminated except by written instrument signed by all parties.

10. Construction and Enforcement. This Agreement shall be construed in accordance with and governed by the laws of the State of Utah. This Agreement may be specifically enforced.

11. Third Party Beneficiaries. This Agreement is not intended to and shall not create any rights in any person or entity not a party to this Agreement.

12. Attorney Fees. In any action arising out of this Agreement, the prevailing party shall be entitled to costs and reasonable attorney fees.

13. Further Assurances. After the execution of this Agreement, the parties agree to execute and deliver such documents, and to take or cause to be taken all such other actions, as either party may reasonably deem necessary or appropriate in order to carry out the intents and purposes of this Agreement.

14. Severability. If any term, covenant, or condition of this Agreement shall be determined by a court of competent jurisdiction to be invalid or unenforceable, the remainder of this Agreement shall not be affected thereby, and the remainder of the Agreement shall remain in full force and effect.

15. Authority of Parties. The persons signing this Agreement represent and warrant that they have full authority to do so and that their corporation or entity has undertaken and obtained whatever formalities and approvals are necessary to enter into this Agreement.

16. Counterparts. This Agreement may be executed in multiple counterparts, all of which taken together shall comprise one agreement.

EXHIBIT A

Description of Water Rights and/or Water Shares Committed to the City

The above-mentioned parcel numbers have the following water rights associated with them:

Parcel number:

45:221:0002 & 45:221:0004

Water right: 55-1566

Water right: 55-12526

Water right: 55-3449

Water right: 55-3508

Water right: 55-3509

Water right: 55-3576

Water right: 55-3887

Water right: 55-12832

Water right: 55-4321

Water right: 55-6685

Total Acre Feet 296.08