

TC - 582 Rev 4/92	GBYR 2012	Recorder use only
<h2 style="margin: 0;">Utah State Tax Commission Application for Assessment and Taxation of Agricultural Land</h2>		E 2641665 B 5451 P 419-421 RICHARD T. MAUGHAN DAVIS COUNTY, UTAH RECORDER 02/03/2012 12:00 PM FEE \$0.00 Pgs: 3 DEP RT REC'D FOR DAVIS COUNTY ASSE SSOR <div style="text-align: center; border: 1px solid black; padding: 5px; width: fit-content; margin: 0 auto;"> RETURNED FEB 03 2012 </div>

1969 Farmland Assessment Act, Utah code 59-2-501 through 59-2-515 (amended in 1992)		Date of Application January 18, 2012	
Owner name Motta Family Trust, Ambrose D. & Georgia A. Motta, Dominick Motta, Julie Ann Motta Knighton, Laurie Beth Motta Eccleston		Owner telephone number	
Owner mailing address 5684 Oakdale Drive	City SLC	State UT	Zip Code 84121
Lessee (if applicable)		Owner telephone number	
Lessee mailing address		City	State Zip Code
If the land is leased, provide the dollar amount per acres of the rental agreement		Rental amount per acre:	

Land Type				County	Total acres for this application
	Acres		Acres		
Irrigation crop land I-1	13.34	Orchard		Davis	13.34
Dryland Tillable		Irrigated pasture		Property serial number (additional space on reverse side)	
Wet meadow		Other (specify)		12-110-0158	
Grazing Land		Homesite			


Complete legal description of agricultural land (continue on reverse side or attach additional pages)

SEE ATTACHED LEGAL

Certification: Read certificate and sign.

I certify: (1) THE FACTS SET FORTH IN THIS APPLICATION ARE TRUE. (2) The agricultural land covered by this application constitutes no less than five contiguous acres exclusive of home site and other non-agricultural acreage (see Utah Code 59-2-503 for waiver). (3) The land is currently devoted to agricultural use and has been so devoted for two successive years immediately preceding the tax year for which valuation under this act is requested. (4) The land produces in excess of 50 percent of the average agricultural production per acre for the given type of land and the given county or area. (5) I am fully aware of the five-year rollback tax provision which becomes effective upon change in use or other withdrawal of all or part of the eligible land. I understand that the rollback tax is a lien on the property until paid and that the application constitutes consent to audit review and the creation of a lien. I understand that I must notify the county assessor of a change in land use to any non-qualifying use, and that a penalty of the greater of \$10.00 or 2 percent of the computed rollback tax due for the last year will be imposed on failure to notify the assessor within 120 days after change in use.

Notary Public



NOTARY PUBLIC
SANDRA M BOYER
Commission # 581087
My Commission Expires
November 21, 2013
STATE OF UTAH


Date Subscribed and sworn
01/26/2012


Notary Public Signature:
Sandra M Boyer

County Assessor Use	
<input checked="" type="checkbox"/> Approved (Subject to review)	<input type="checkbox"/> Denied
Date Application Received:	
County Assessor signature: <i>Dennis Knighton</i>	
X	Owner: <i>Ambrose D. Motta</i>
X	Owner: <i>Georgia A. Motta</i>
X	Corporate Name:
X	

BEG 5.59 CHAINS N & 315 FT E OF SW COR OF NW 1/4 OF SEC 25-T4N-R2W, SLM; TH E 1005 FT; TH S 2.41 CHAINS; TH W 1005 FT; TH N 2.41 CHAINS TO BEG. CONT. 3.67 ACRES ALSO: BEG 514.24 FT E FR SW COR OF NW 1/4 OF SEC 25-T4N-R2W, SLM; SD PT BEING ON BNDRY LINE AGMT RECORDED 02/10/2011 AS E# 2584040 BK 5208 PG 31; TH ALG SD LINE THE FOLLOWING COURSE: S 58^38'04" E 943.06 FT; TH N 9.68 CHAINS; TH W 17.5 CHAINS, M/L, TO A PT ON SD LINE; TH ALG SD LINE THE FOLLOWING COURSE: S 67^20'04" E 381.68 FT, M/L, TO BEG. CONT. 9.67 ACRES TOTAL ACREAGE 13.34 ACRES

(NOTE: THIS REMAINING LEGAL WAS WRITTEN IN THE DAVIS COUNTY RECORDER'S OFFICE FOR I.D. PURPOSES. IT DOES NOT REFLECT A SURVEY OF THE PROPERTY.)

Notary Public		County Assessor Use
		<input checked="" type="checkbox"/> Approved (Subject to review) <input type="checkbox"/> Denied Date Application Received:
		County Assessor signature: X <i>Dennis Huntington</i>
		Owner: X <i>Laurie Beth Mottel Eccleston</i>
		Owner: X
Date Subscribed and sworn	Notary Public Signature:	Corporate Name:
1-27-12	<i>Destinee Anderson</i>	X

Notary Public		County Assessor Use
		<input checked="" type="checkbox"/> Approved (Subject to review) <input type="checkbox"/> Denied Date Application Received:
		County Assessor signature: X <i>Dennis Huntington</i>
		Owner: X <i>Julie Ann Mottel Huntington</i>
		Owner: X <i>Domenick Mottel</i>
Date Subscribed and sworn	Notary Public Signature:	Corporate Name:
2-1-12	<i>Jordan Clark Wilson</i>	X