

Recorded at the Request of
Gary L. Longmore, Esq.
Ray Quinney & Nebeker PC
36 South State Street, Suite 1400
Salt Lake City, UT 84111

Mail Tax Notice to:

Lorin T. Lowe
1038 East 760 North
Orem, Utah 84097

DOC # 20090048194

Quit Claim Deed Page 1 of 6
Russell Shirts Washington County Recorder
12/22/2009 04:17:10 PM Fee \$ 22.00
By LOWE MONA W



Space above for County Recorder's use

Parcel No. 3403-U

QUIT CLAIM DEED

Mona W. Lowe, Anita L. Lowe, Laura L. Lowe and Lorin T. Lowe, individually, of 1038 East 760 North, Orem, Utah County, State of Utah, grantors, hereby CONVEY AND QUIT CLAIM to Lowe Land 280, LLC, a Utah limited liability company, grantee, of 1038 East 760 North, Orem, Utah County State of Utah, for the sum of TEN DOLLARS AND OTHER GOOD AND VALUABLE CONSIDERATION, the following described tract of land in Washington County, State of Utah:

See attached Exhibit A.

WITNESS the hand of said grantor this 16 day of December, 2009.

[remainder of page intentionally left blank]

1063211


Mona W Lowe

Mona W. Lowe

STATE OF UTAH

COUNTY OF Washington : ss.

On the 18 day of December, 2009, personally appeared before me Mona W. Lowe, who acknowledged to me that she executed the foregoing Quit Claim Deed.



Geneva C Bringham
Notary Public


Anita L. Lowe

Anita L. Lowe

STATE OF UTAH

COUNTY OF Washington)
: ss.

On the 18 day of December, 2009, personally appeared before me Anita L. Lowe, who acknowledged to me that she executed the foregoing Quit Claim Deed.



Geneva C. Bringham

Notary Public

Laura L. Lowe

Laura L. Lowe


STATE OF UTAH)
)
COUNTY OF Salt Lake) : ss.

On the 17 day of December, 2009, personally appeared before me Laura L. Lowe, who acknowledged to me that she executed the Quit Claim Deed.

Teri J. Akiyama

Notary Public






Lorin T. Lowe

STATE OF UTAH)

: ss.

COUNTY OF UTAH)

On the 18 day of December, 2009, personally appeared before me Lorin T. Lowe, who acknowledged to me that he executed the foregoing Quit Claim Deed.



Notary Public




EXHIBIT A

LEGAL DESCRIPTION OF REAL PROPERTY

Parcel No. 3403-U:

SW ¼ SE ¼; E ½ SE ¼ Section 33 T42S R13W SLM.