

Ent 523992 BK 851 Pg 866-871
Date: 07-APR-2017 3:15:10PM
Fee: \$24.00 Cash
Filed By: GWK
JOHN ALAN CORTES, Recorder
GRAND COUNTY CORPORATION
For: RTA ARCHVIEW LLC

ARCHVIEW RESORT CAMPGROUND, PWS#10034
"Land use agreement"

The Owners, RTA Archview LLC and MH Archview LLC agree not to locate or allow the location of uncontrolled potential contamination sources or pollution sources within zone one of well sources in protected aquifers as shown on Figure 1 attached herein. Zone one is a 100 foot radius area for source water protection for Utah Public Water Supply 10034 well Number 3.

This restriction is binding on all heirs, successors, and assigns on the following described lands:

"Legal Description"

See Attached

RTA Archview Resort LLC
MH Archview Resort LLC
N. Hwy 191 at Hwy 313
Moab, UT 84532


See Attached Figure 1



Archview Resort LLC
MH Archview LLC
M E Beckelhymer

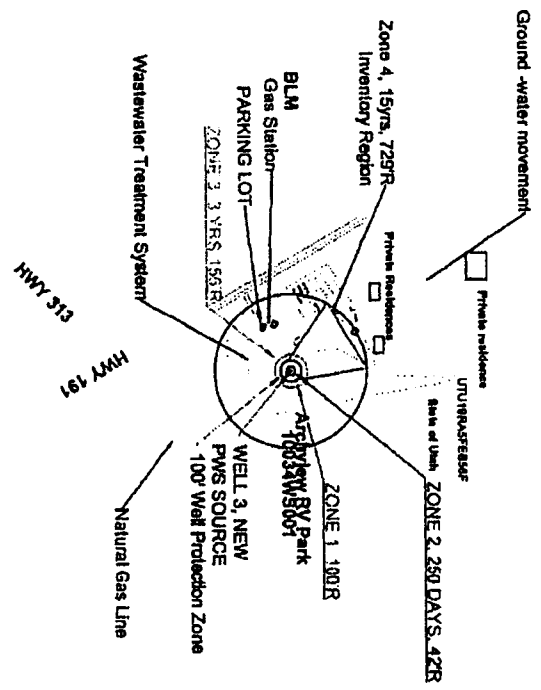


It's VP Operations

Notary:
County of GRAND) Multnomah
:ss. 541-705347
State of Oregon



The foregoing Document was acknowledged before me this 10 day of

March 2017 by Michael Robert Rowland, acting in behalf RTA Archview Resort LLC and MH Archview Resort LLC. A Utah limited Liability Company, (in their capacity as a Manager/Member).



© 2017 Anderson Engineering, Inc. This drawing and associated information shall not be used in whole or in part for any project other than that for which it was prepared. Anderson Engineering, Inc. is not responsible for any errors or omissions in this drawing.

RTA ARCHVIEW RESORT LLC
 PWS UT10034 WELL #3
 S35, T24S, R20E
 AS-BUILT DRAWINGS


ANDERSON
 ENGINEERING, INC.
Professional Engineer License No. 10000

ZONES OF INFLUENCE	

C-104
 Figure 1