

RETURNEE
OCT 3 2008

2402206
BK 4648 PG 650



Syracuse City Corp.
1979 West 1900 South
Syracuse, Utah 84075

E 2402206 B 4648 P 650-651
RICHARD T. MAUGHAN
DAVIS COUNTY, UTAH RECORDER
10/31/2008 12:17 PM
FEE \$0.00 Pgs: 2
DEP RT REC'D FOR SYRACUSE CITY

Address Correction Affidavit

This affidavit has been prepared to correct a street name and the 27 lot addresses it affects in the Ranchettes West Subdivision Phase 2 in Syracuse City, Davis County, Utah, Parcel Nos. 12-098 and 12-099.

<u>Recorded</u>	<u>Corrected</u>	<u>Correct</u>
Street 3400 West Street	3385 West Street	3400 West Street
2023 South 3400 West 12-098-0056 (ALL OF LOT 56, RANCHETTES WEST SUB #2 CONT. 0.50 ACRES)	2023 South 3385 West	2023 South 3400 West
1997 South 3400 West 12-098-0057 (ALL OF LOT 57, RANCHETTES WEST SUB #2 CONT. 0.50 ACRES)	1997 South 3385 West	1997 South 3400 West
1971 South 3400 West 12-098-0058 (ALL OF LOT 58, RANCHETTES WEST SUB #2, CONT. 0.51 ACRES)	1971 South 3385 West	1971 South 3400 West
1953 South 3400 West 12-098-0059 (ALL OF LOT 59, RANCHETTES WEST SUB #2. CONT. 0.50 ACRES)	1953 South 3385 West	1953 South 3400 West
1931 South 3400 West 12-098-0060 (ALL OF LOT 60, RANCHETTES WEST SUB #2, CONT. 0.60 ACRES)	1931 South 3385 West	1931 South 3400 West
1930 South 3400 West 12-098-0065 (ALL OF LOT 65, RANCHETTES WEST SUB NO 2. CONT. 0.52 ACRES)	1930 South 3385 West	1930 South 3400 West
1960 South 3400 West 12-098-0066 (ALL OF LOT 66, RANCHETTES WEST SUB #2 CONT. 0.53 ACRES)	1960 South 3385 West	1960 South 3400 West
1982 South 3400 West 12-098-0067 (ALL OF LOT 67, RANCHETTES WEST SUB #2, CONT. 0.50 ACRES)	1982 South 3385 West	1982 South 3400 West
2004 South 3400 West 12-098-0068 (ALL OF LOT 68, RANCHETTES WEST NO 2. CONT. 0.50 ACRES)	2004 South 3385 West	2004 South 3400 West
2026 South 3400 West 12-098-0069 (ALL OF LOT 69, RANCHETTES WEST NO 2. CONT. 0.50 ACRES)	2026 South 3385 West	2026 South 3400 West
2048 South 3400 West 12-098-0070 (ALL OF LOT 70, RANCHETTES WEST SUB #2. CONT. 0.50 ACRES)	2048 South 3385 West	2048 South 3400 West
2066 South 3400 West 12-098-0071 (ALL OF LOT 71, RANCHETTES WEST NO 2 CONT 0.50 ACRES)	2066 South 3385 West	2066 South 3400 West
2092 South 3400 West 12-098-0072 (ALL OF LOT 72, RANCHETTES WEST SUB #2 CONT. 0.50 ACRES)	2092 South 3385 West	2092 South 3400 West
2112 South 3400 West 12-098-0073 (ALL OF LOT 73, RANCHETTES WEST SUB NO 2 SEC 17; T4N-R2W; SLM: CONT. 0.50 ACRE)	2112 South 3385 West	2112 South 3400 West
2130 South 3400 West 12-098-0074 (ALL OF LOT 74, RANCHETTES WEST SUB #2. CONT. 0.50 ACRES)	2130 South 3385 West	2130 South 3400 West
2154 South 3400 West 12-098-0075 (ALL OF LOT 75, RANCHETTES WEST SUB #2 CONT. 0.50 ACRES)	2154 South 3385 West	2154 South 3400 West
2176 South 3400 West 12-098-0114 (ALL OF LOT 76, RANCHETTES WEST NO.2 CONT. .50 ACRES EXCEPT THE WEST 1.0 FT OF SD LOT. CONT. 0.002 ACRES TOTAL 0.498 ACRES)	2176 South 3385 West	2176 South 3400 West

3432 West 2200 South 3432 South 3385 West 3432 West 2200 South
12-098-0077 (ALL OF LOT 77, RANCHETTES WEST SUB #2 CONT. 0.50 ACRES)

2196 South 3400 West 2196 South 3385 West 2196 South 3400 West
12-098-0078 (ALL OF LOT 78, RANCHETTES WEST SUB #2 CONT. 0.50 ACRES)

2175 South 3400 West 2175 South 3385 West 2175 South 3400 West
12-098-0081 (ALL OF LOT 81, RANCHETTES WEST NO 2. CONTAINS 0.51 ACRES)

2151 South 3400 West 2151 South 3385 West 2151 South 3400 West
12-098-0082 (ALL OF LOT 82, RANCHETTES WEST NO 2. CONT. 0.51 ACRES)

2125 South 3400 West 2125 South 3385 West 2125 South 3400 West
12-098-0083 (ALL OF LOT 83, RANCHETTES WEST SUB #2 CONT. 0.51 ACRES)

2109 South 3400 West 2109 South 3385 West 2109 South 3400 West
12-098-0084 (ALL OF LOT 84, RANCHETTES WEST SUB #2. CONT. 0.51 ACRES)


2087 South 3400 West 2087 South 3385 West 2087 South 3400 West
12-098-0085 (ALL OF LOT 85, RANCHETTES WEST SUB #2 CONT. 0.51 ACRES)

2069 South 3400 West 2069 South 3385 West 2069 South 3400 West
12-098-0086 (ALL OF LOT 86, RANCHETTES WEST NO 2. CONT. 0.51 ACRES)


2247 South 3400 West 2247 South 3385 West 2247 South 3400 West
12-098-0102 (ALL OF LOT 102, RANCHETTES WEST NO. 2. CONT. 0.51 ACRES)


2246 South 3400 West 2246 South 3385 West 2246 South 3400 West
12-098-0103 (ALL OF LOT 103, RANCHETTES WEST SUB #2 SEC 17; T4N-R2W; SLM: CONT. .50 ACRE LESS THE S 10 FT OF SD LOT TOTAL 0.45 ACRES)

STATE OF UTAH)
) :ss
COUNTY OF DAVIS)


G.J. LaBonty, Director
Community Development Dept.

On the 31 day of October, 2008, G.J. LaBonty, personally known to me to be the person who subscribed his name to this instrument, personally appeared before me acknowledging execution of said document.




Cassie Z. Brown
Notary Public Commissioned in the State of Utah