

11303325
12/27/2011 12:09:00 PM \$33.00
Book - 9977 Pg - 3232-3240
Gary W. Ott
Recorder, Salt Lake County, UT
ADVANCED TITLE SLC
BY: eCASH, DEPUTY - EF 9 P.

WHEN RECORDED RETURN TO:

4 INDEPENDENCE, LLC
Attn: Nathan D. Shipp
1099 West South Jordan Parkway
South Jordan, UT 84095

33-14-200-001
33-14-200-005

NOTICE OF AGREEMENT

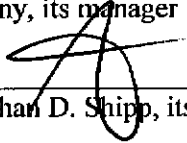
4 INDEPENDENCE, LLC ("4 Independence") and MT. JORDAN LIMITED, a Utah limited partnership also known as Mt. Jordan Limited Partnership ("Mt. Jordan"), hereby give record public notice that 4 Independence owns, holds and claims the right to purchase, at one or more times prior to expiration of the option, the real property and improvements thereon located in Bluffdale City, Salt Lake County, State of Utah, and more particularly described on Exhibit "A" attached hereto and incorporated herein, by virtue of that certain written Real Estate Purchase and Option Agreement dated November 21, 2011, as amended (the "Agreement"), between Mt. Jordan, as "Seller," and 4 Independence, as "Purchaser." The option in favor of 4 Independence expires on December 23, 2026, if not earlier exercised or terminated.


DATED this 23 day of December, 2011.

4 INDEPENDENCE, LLC,
a Utah limited liability company

MT. JORDAN LIMITED PARTNERSHIP, a Utah
limited partnership

By: DAI Partners, LLC, a Utah limited liability
company, its manager

By: 
Nathan D. Shipp, its Manager


By: 
G. Lyn Kimball
Managing General Partner

STATE OF UTAH)
 : SS.
COUNTY OF SALT LAKE)

On the 23 day of December, 2011, personally appeared before me Nathan D. Shipp, who acknowledged to me that he executed the foregoing instrument as manager of DAI Partners, LLC, a Utah limited liability company, the manager of 4 Independence, LLC, a Utah limited liability company.



SEAL




Notary Public

STATE OF UTAH)
 : SS.
COUNTY OF SALT LAKE)

On the 23 day of December, 2011, personally appeared before me G. Lyn Kimball, who acknowledged to me that he executed the foregoing instrument on behalf of Mt. Jordan Limited, in the capacity stated.



SEAL



Notary Public

EXHIBIT A

Land situated in Salt Lake County, State of Utah, and more particularly described as follows:

A PARCEL OF LAND LYING AND SITUATE IN THE SOUTHEAST QUARTER OF SECTION 12, THE NORTHWEST QUARTER OF SECTION 13, SECTION 14 AND GOVERNMENT LOT 5, OF SECTION 15, TOWNSHIP 4 SOUTH, RANGE 1 WEST, SALT LAKE BASE AND MERIDIAN. BASIS OF BEARING FOR SUBJECT PARCELS BEING SOUTH 89°46'54" WEST 2684.79 FEET (MEASURED) ALONG THE NORTH LINE OF THE NORTHEAST QUARTER OF SAID SECTION 14, TOWNSHIP 4 SOUTH, RANGE 1 WEST, SALT LAKE BASE AND MERIDIAN. SUBJECT PARCEL BEING MORE PARTICULARLY DESCRIBED AS FOLLOWS:

BEGINNING AT THE NORTHEAST CORNER OF SAID SECTION 14, TOWNSHIP 4 SOUTH, RANGE 1 WEST, SALT LAKE BASE AND MERIDIAN, SAID POINT BEING AN APPROPRIATELY STAMPED SALT LAKE COUNTY BRASS CAP MONUMENT, THENCE SOUTH 11°21'38" WEST 1334.98 FEET COINCIDENT WITH THE WEST BOUNDARY OF THAT PARTICULAR PARCEL OF LAND OWNED IN FEE SIMPLE PORTER'S POINT LLC DESCRIBED IN THAT CERTAIN WARRANTY DEED RECORDED AS ENTRY 10552730, IN BOOK 9655, AT PAGE 4777 OF THE SALT LAKE COUNTY RECORDS. THENCE SOUTH 82°49'57" EAST 64.51 FEET TO A POINT ON THE WESTERLY BOUNDARY OF THE DRAPER IRRIGATION CANAL PARCEL TRANSFERRED TO MT. JORDAN LTD BY THAT CERTAIN WARRANTY DEED RECORDED AS ENTRY 7105086, IN BOOK 8112, AT PAGE 706 OF SAID RECORDS, DEPICTED ON THAT CERTAIN RECORD OF SURVEY PERFORMED BY MC NEIL ENGINEERING, CERTIFIED BY DALE BENNETT AND FILED AS MAP S1999-10-0708 WITH SAID COUNTY SURVEYOR; THENCE THE FOLLOWING TWENTY ONE (21) COURSES COINCIDENT WITH THE BOUNDARY OF SAID CANAL,

- 1) NORTH 16°17'57" EAST 167.20 FEET TO A POINT OF CURVATURE;
- 2) NORTHEASTERLY 264.97 FEET ALONG THE ARC OF A 533.00 FOOT RADIUS CURVE TO THE RIGHT (CENTER BEARS SOUTH 73°42'03" EAST) THROUGH A CENTRAL ANGLE OF 28°29'02" TO A POINT OF TANGENCY;
- 3) NORTH 44°46'59" EAST 259.00 FEET;
- 4) NORTH 34°57'14" EAST 805.53 FEET;
- 5) NORTH 27°35'54" EAST 108.23 FEET;
- 6) NORTH 20°59'08" EAST 432.80 FEET;
- 7) NORTH 29°29'26" EAST 448.17 FEET;
- 8) NORTH 37°12'44" EAST 661.29 FEET TO A POINT OF CURVATURE;
- 9) NORTHEASTERLY 197.72 FEET ALONG THE ARC OF A 533.00 FOOT RADIUS CURVE TO THE RIGHT (CENTER BEARS SOUTH 52°47'16" EAST) THROUGH A CENTRAL ANGLE OF 21°15'15" TO A POINT OF TANGENCY;
- 10) NORTH 58°27'59" EAST 718.62 FEET;
- 11) SOUTH 31°32'01" EAST 49.50 FEET;
- 12) SOUTH 58°27'59" WEST 718.62 FEET TO A POINT OF CURVATURE;
- 13) SOUTHWESTERLY 179.36 FEET ALONG THE ARC OF A 483.50 FOOT RADIUS CURVE TO THE LEFT (CENTER BEARS SOUTH 31°32'01" EAST) THROUGH A CENTRAL ANGLE OF 21°15'15" TO A POINT OF TANGENCY;
- 14) SOUTH 37°12'44" WEST 657.95 FEET;
- 15) SOUTH 29°29'26" WEST 441.15 FEET;
- 16) SOUTH 20°59'08" WEST 431.98 FEET;
- 17) SOUTH 27°35'54" WEST 114.27 FEET;
- 18) SOUTH 34°57'14" WEST 812.96 FEET;
- 19) SOUTH 44°46'59" WEST 263.26 FEET TO A POINT OF CURVATURE;
- 20) SOUTHERLY 240.37 FEET ALONG THE ARC OF A 483.50 FOOT RADIUS CURVE TO THE LEFT

(CENTER BEARS SOUTH 45°13'01" EAST) THROUGH A CENTRAL ANGLE OF 28°29'02" TO A POINT OF TANGENCY;

21) SOUTH 16°17'57" WEST 148.56 FEET TO THE SOUTHWEST CORNER OF BLUFFDALE HEIGHTS COMMERCIAL PARK PHASE 1, RECORDED IN BOOK 2008 AT PAGE 294 OF SAID COUNTY RECORDS AND THE NORTHWEST CORNER OF THAT PARTICULAR PARCEL OF LAND DEPICTED ON THAT CERTAIN RECORDS OF SURVEY PERFORMED BY BOUNDARY CONSULTANTS AND CERTIFIED BY DAVID E. HAWKES FILED WITH THE COUNTY SURVEYOR AS MAP S2010-06-0294; THENCE THE FOLLOWING SIX (6) COURSES COINCIDENT WITH THE SOUTH BOUNDARIES OF BLUFFDALE HEIGHTS COMMERCIAL PARK PHASE 1, BLUFFDALE HEIGHTS COMMERCIAL PARK PHASE 2 RECORDED IN BOOK 2008P AT PAGE 205 AND SILVERLEAF INDUSTRIAL PARK PLAT A RECORDED IN BOOK 2004P AT PAGE 008 OF SAID COUNTY RECORDS;

1) SOUTH 82°22'32" EAST 588.78 FEET;

2) NORTH 17°30'08" EAST 59.14 FEET;

3) NORTHERLY 71.30 FEET ALONG THE ARC OF A 700.00 FOOT RADIUS CURVE TO THE RIGHT (CENTER BEARS SOUTH 72°29'52" EAST) THROUGH A CENTRAL ANGLE OF 05°50'10" TO A POINT OF COMPOUND CURVATURE;

4) EASTERLY 72.27 FEET ALONG THE ARC OF 45.00 FOOT RADIUS CURVE TO THE RIGHT (CENTER BEARS SOUTH 66°39'42" EAST) THROUGH A CENTRAL ANGLE OF 92°00'55" TO A POINT OF REVERSE CURVATURE;

5) EASTERLY 63.98 FEET ALONG THE ARC OF A 275.00 FOOT RADIUS CURVE TO THE LEFT (CENTER BEARS NORTH 25°21'13" EAST) THROUGH A CENTRAL ANGLE OF 13°19'49" TO A POINT OF TANGENCY;

6) SOUTH 77°58'36" EAST 389.71 FEET TO A POINT ON THE WESTERLY BOUNDARY OF THAT PARTICULAR PARCEL OF LAND OWNED IN FEE SIMPLE BY GENEVA ROCK PRODUCTS DESCRIBED IN THAT CERTAIN SPECIAL WARRANTY DEED RECORDED AS ENTRY 7137991, IN BOOK 8145, AT PAGE 1122 OF SAID COUNTY RECORDS;

THENCE THE FOLLOWING NINE (9) COURSES COINCIDENT WITH SAID WESTERLY BOUNDARY

1) SOUTH 30°08'53" WEST 131.59 FEET TO A POINT OF CURVATURE;

2) SOUTHERLY 191.59 FEET ALONG THE ARC OF AN 800.00 FOOT RADIUS CURVE TO THE RIGHT (CENTER BEARS NORTH 59°51'07" WEST) THROUGH A CENTRAL ANGLE OF 13°43'18" TO A POINT OF TANGENCY;

3) SOUTH 43°52'11" WEST 631.35 FEET TO A POINT OF CURVATURE;

4) SOUTHERLY 211.77 FEET ALONG THE ARC OF AN 800.00 FOOT RADIUS CURVE TO THE LEFT (CENTER BEARS SOUTH 46°07'50" EAST) THROUGH A CENTRAL ANGLE OF 15°10'01" TO A POINT OF TANGENCY;

5) SOUTH 28°42'10" WEST 63.79 FEET TO A POINT OF CURVATURE;

6) SOUTHWESTERLY 419.21 FEET ALONG THE ARC OF A 500.00 FOOT RADIUS CURVE TO THE RIGHT (CENTER BEARS NORTH 61°17'50" WEST) THROUGH A CENTRAL ANGLE OF 48°02'18" TO A POINT OF TANGENCY;

7) SOUTH 76°44'28" WEST 153.74 FEET;

8) NORTH 36°29'55" WEST 646.39 FEET;

9) NORTH 22°29'55" WEST 59.95 FEET TO A POINT ON THE EASTERLY BOUNDARY OF THE AFORESAID DRAPER IRRIGATION CANAL;

THENCE THE FOLLOWING ELEVEN (11) COURSES COINCIDENT WITH THE COMMON BOUNDARY OF SAID DRAPER IRRIGATION CANAL AND GENEVA ROCK PRODUCTS PARCEL,

1) SOUTH 43°28'59" WEST 145.50 FEET;

2) SOUTH 38°41'59" WEST 714.22 FEET;

3) SOUTH 37°15'59" WEST 413.00 FEET TO A POINT OF CURVATURE;

4) SOUTHWESTERLY 161.58 FEET ALONG THE ARC OF A 316.50 FOOT RADIUS CURVE TO THE RIGHT (CENTER BEARS NORTH 52°44'01" WEST) THROUGH A CENTRAL ANGLE OF 29°15'00" TO A POINT OF TANGENCY;

5) SOUTH 66°30'59" WEST 340.70 FEET;

6) SOUTH 62°30'59" WEST 1084.39 FEET;

7) SOUTH 74°30'59" WEST 737.87 FEET;
 8) SOUTH 82°00'59" WEST 711.83 FEET;
 9) NORTH 85°59'01" WEST 946.62 FEET TO A POINT ON THE WEST LINE OF THE SOUTHWEST QUARTER OF SAID SECTION 14;
 10) SOUTH 00°00'09" WEST 84.88 FEET COINCIDENT WITH SAID SECTION LINE TO THE SOUTHEAST CORNER OF GOVERNMENT LOT 5, SECTION 15, TOWNSHIP 4 SOUTH, RANGE 1 WEST, SALT LAKE BASE AND MERIDIAN;
 11) SOUTH 89°35'18" WEST 788.29 FEET TO THE EAST RIGHT OF WAY OF THE DENVER AND RIO GRANDE WESTERN RAILROAD;
 THENCE NORTH 07°17'19" EAST 376.75 FEET COINCIDENT WITH SAID RAILROAD RIGHT OF WAY TO THE NORTHWEST CORNER OF THAT PARTICULAR PARCEL OF LAND DESCRIBED AS PARCEL 5 IN THAT CERTAIN WARRANTY DEED RECORDED AS ENTRY 7105086, IN BOOK 8112, AT PAGE 706 OF SAID COUNTY RECORDS;
 THENCE SOUTH 77°09'51" EAST 73.69 FEET COINCIDENT WITH THE NORTH LINE OF SAID PARCEL 5;
 THENCE NORTH 15°33'32" EAST 304.66 FEET TO A POINT ON THE EAST BOUNDARY OF THE EAST JORDAN CANAL, SAID LOCATION BEING DETERMINED FROM FIELD MEASUREMENTS OF SAID CANAL AND OFFSETTING THE CENTER LINE THEREOF 33.00 FEET EACH SIDE;
 THENCE THE FOLLOWING SIXTY (60) COURSES COINCIDENT WITH SAID EASTERLY RIGHT OF WAY
 1) NORTH 16°18'55" EAST 34.14 FEET TO A POINT OF CURVATURE;
 2) EASTERLY 65.75 FEET ALONG THE ARC OF A 52.00 FOOT RADIUS CURVE TO THE RIGHT (CENTER BEARS SOUTH 73°41'05" EAST) THROUGH A CENTRAL ANGLE OF 72°26'57" TO A POINT OF COMPOUND CURVATURE;
 3) EASTERLY 95.04 FEET ALONG THE ARC OF A 297.00 FOOT RADIUS CURVE TO THE RIGHT (CENTER BEARS SOUTH 01°14'08" EAST) THROUGH A CENTRAL ANGLE OF 18°20'05" TO A POINT OF TANGENCY;
 4) SOUTH 72°54'03" EAST 123.21 FEET;
 5) SOUTH 68°29'56" EAST 96.84 FEET;
 6) SOUTH 74°56'13" EAST 204.50 FEET;
 7) SOUTH 76°15'58" EAST 30.36 FEET TO THE WEST LINE OF SAID SECTION 14;
 8) SOUTH 76°15'58" EAST 99.82 FEET TO A POINT OF CURVATURE;
 9) SOUTHEASTERLY 77.91 FEET ALONG THE ARC OF A 117.00 FOOT RADIUS CURVE TO THE RIGHT (CENTER BEARS SOUTH 13°44'02" WEST) THROUGH A CENTRAL ANGLE OF 38°09'03" TO A POINT OF TANGENCY;
 10) SOUTH 38°06'55" EAST 20.60 FEET;
 11) SOUTH 43°17'07" EAST 90.22 FEET;
 12) SOUTH 53°21'04" EAST 41.88 FEET TO A POINT OF CURVATURE;
 13) EASTERLY 114.74 FEET ALONG THE ARC OF A 208.00 FOOT RADIUS CURVE TO THE LEFT (CENTER BEARS NORTH 36°38'56" EAST) THROUGH A CENTRAL ANGLE OF 31°36'25" TO A POINT OF TANGENCY;
 14) SOUTH 84°57'29" EAST 22.15 FEET TO A POINT OF CURVATURE;
 15) NORTHEASTERLY 147.89 FEET ALONG THE ARC OF A 318.00 FOOT RADIUS CURVE TO THE LEFT (CENTER BEARS NORTH 05°02'31" EAST) THROUGH A CENTRAL ANGLE OF 26°38'45" TO A POINT OF TANGENCY;
 16) NORTH 68°23'46" EAST 52.63 FEET;
 17) NORTH 59°54'42" EAST 83.77 FEET;
 18) NORTH 57°17'41" EAST 109.08 FEET;
 19) NORTH 43°36'10" EAST 146.67 FEET;
 20) NORTH 46°53'33" EAST 68.18 FEET TO A POINT OF CURVATURE;
 21) EASTERLY 147.87 FEET ALONG THE ARC OF A 197.00 FOOT RADIUS CURVE TO THE RIGHT (CENTER BEARS SOUTH 43°06'27" EAST) THROUGH A CENTRAL ANGLE OF 43°00'28" TO A POINT OF TANGENCY;

- 22) NORTH 89°54'01" EAST 106.28 FEET TO A POINT OF CURVATURE;
- 23) EASTERLY 132.19 FEET ALONG THE ARC OF A 553.00 FOOT RADIUS CURVE TO THE LEFT (CENTER BEARS NORTH 00°05'59" WEST) THROUGH A CENTRAL ANGLE OF 13°41'46" TO A POINT OF REVERSE CURVATURE;
- 24) NORTHEASTERLY 24.68 FEET ALONG THE ARC OF A 197.00 FOOT RADIUS CURVE TO THE RIGHT (CENTER BEARS SOUTH 13°47'46" EAST) THROUGH A CENTRAL ANGLE OF 07°10'41" TO A POINT OF TANGENCY;
- 25) NORTH 83°22'56" EAST 47.56 FEET TO A POINT CURVATURE;
- 26) NORTHERLY 154.54 FEET ALONG THE ARC OF A 145.00 FOOT RADIUS CURVE TO THE LEFT (CENTER BEARS NORTH 06°37'04" WEST) THROUGH A CENTRAL ANGLE OF 61°04'02" TO A POINT OF TANGENCY;
- 27) NORTH 22°18'54" EAST 53.39 FEET;
- 28) NORTH 14°59'50" EAST 23.11 FEET;
- 29) NORTH 17°12'42" EAST 43.73 FEET;
- 30) NORTH 20°41'04" EAST 48.44 FEET;
- 31) NORTH 27°00'29" EAST 37.54 FEET;
- 32) NORTH 40°08'40" EAST 97.05 FEET TO A POINT OF CURVATURE;
- 33) NORTHWESTERLY 107.76 FEET ALONG THE ARC OF A 93.00 FOOT RADIUS CURVE TO THE LEFT (CENTER BEARS NORTH 49°51'20" WEST) THROUGH A CENTRAL ANGLE OF 66°23'30" TO A POINT OF TANGENCY;
- 34) NORTH 26°14'50" WEST 145.67 FEET TO A POINT OF CURVATURE;
- 35) NORTHERLY 38.33 FEET ALONG THE ARC OF A 36.00 FOOT RADIUS CURVE TO THE RIGHT (CENTER BEARS NORTH 63°45'10" EAST) THROUGH A CENTRAL ANGLE OF 61°00'32" TO A POINT OF COMPOUND CURVATURE;
- 36) NORTHEASTERLY 129.84 FEET ALONG THE ARC OF A 247.00 FOOT RADIUS CURVE TO THE RIGHT (CENTER BEARS SOUTH 55°14'18" EAST) THROUGH A CENTRAL ANGLE OF 30°07'04" TO A POINT OF REVERSE CURVATURE;
- 37) NORTHERLY 86.61 FEET ALONG THE ARC OF A 378.00 FOOT RADIUS CURVE TO THE LEFT (CENTER BEARS NORTH 25°07'14" WEST) THROUGH A CENTRAL ANGLE OF 13°07'42" TO A POINT OF COMPOUND CURVATURE;
- 38) NORTHERLY 88.15 FEET ALONG THE ARC OF A 268.00 FOOT RADIUS CURVE TO THE LEFT (CENTER BEARS NORTH 38°14'56" WEST) THROUGH A CENTRAL ANGLE OF 18°50'45" TO A POINT OF COMPOUND CURVATURE;
- 39) NORTHERLY 216.46 FEET ALONG THE ARC OF A 426.52 FOOT RADIUS CURVE TO THE LEFT (CENTER BEARS NORTH 57°05'41" WEST) THROUGH A CENTRAL ANGLE OF 29°04'39" TO A POINT OF COMPOUND CURVATURE;
- 40) NORTHERLY 79.49 FEET ALONG THE ARC OF A 293.00 FOOT RADIUS CURVE TO THE LEFT (CENTER BEARS NORTH 86°10'20" WEST) THROUGH A CENTRAL ANGLE OF 15°32'40" TO A POINT OF TANGENCY;
- 41) NORTH 11°43'00" WEST 126.28 FEET;
- 42) NORTH 04°56'30" WEST 146.29 FEET;
- 43) NORTH 19°20'47" WEST 78.65 FEET TO A POINT OF CURVATURE;
- 44) NORTHWESTERLY 135.77 FEET ALONG THE ARC OF A 458.00 FOOT RADIUS CURVE TO THE LEFT (CENTER BEARS SOUTH 70°39'13" WEST) THROUGH A CENTRAL ANGLE OF 16°59'05" TO A POINT OF REVERSE CURVATURE;
- 45) NORTHERLY 93.80 FEET ALONG THE ARC OF A 192.00 FOOT RADIUS CURVE TO THE RIGHT (CENTER BEARS NORTH 53°40'08" EAST) THROUGH A CENTRAL ANGLE OF 27°59'31" TO A POINT OF TANGENCY;
- 46) NORTH 08°20'21" WEST 109.00 FEET;
- 47) NORTHWESTERLY 27.41 FEET ALONG THE ARC OF A 150.00 FOOT RADIUS CURVE TO THE LEFT (CENTER BEARS SOUTH 81°39'39" WEST) THROUGH A CENTRAL ANGLE OF 10°28'10" TO A POINT OF TANGENCY;
- 48) NORTH 18°48'32" WEST 177.80 FEET TO A POINT OF CURVATURE;

49) NORTHERLY 114.50 FEET ALONG THE ARC OF A 117.00 FOOT RADIUS CURVE TO THE RIGHT (CENTER BEARS NORTH 71°11'28" EAST) THROUGH A CENTRAL ANGLE OF 56°04'20" TO A POINT OF TANGENCY;
50) NORTH 37°15'48" EAST 198.36 FEET;
51) NORTH 22°11'09" EAST 151.65 FEET;
52) NORTH 06°12'20" EAST 103.55 FEET;
53) NORTH 10°29'22" EAST 156.99 FEET;
54) NORTH 09°01'33" WEST 134.33 FEET;
55) NORTH 17°45'19" WEST 122.06 FEET TO A POINT OF CURVATURE;
56) NORTHWESTERLY 133.77 FEET ALONG THE ARC OF A 239.45 FOOT RADIUS CURVE TO THE LEFT (CENTER BEARS SOUTH 72°14'41" WEST) THROUGH A CENTRAL ANGLE OF 32°00'27" TO A POINT OF TANGENCY;
57) NORTH 47°47'33" WEST 57.08 FEET;
58) NORTH 44°03'00" WEST 127.63 FEET;
59) NORTH 35°56'32" WEST 192.35 FEET;
60) NORTH 38°01'57" WEST 43.50 FEET TO A POINT ON THE NORTH LINE OF THE NORTHWEST QUARTER OF SAID SECTION 14;
THENCE NORTH 89°32'53" EAST 1109.31 FEET COINCIDENT WITH SAID SECTION LINE TO THE NORTH QUARTER CORNER THEREOF;
THENCE NORTH 89°46'54" EAST 2684.79 FEET COINCIDENT WITH THE NORTH LINE OF THE NORTHEAST QUARTER OF SAID SECTION 14 TO THE POINT OF BEGINNING.

LESS AND EXCEPTING THEREFROM THE FOLLOWING DESCRIBED PARCEL:

A PARCEL OF LAND LYING AND SITUATE IN THE NORTHWEST QUARTER OF SECTION 13 AND THE NORTHEAST QUARTER OF SECTION 14, TOWNSHIP 4 SOUTH, RANGE 1 WEST, SALT LAKE BASE AND MERIDIAN, SALT LAKE COUNTY, BLUFFDALE CITY, UTAH. COMPRISING 25.94 ACRES, THE 0.11 ACRES OF THAT PARTICULAR PARCEL OF LAND DESCRIBED IN THAT CERTAIN QUIT CLAIM DEED RECORDED AS ENTRY 10511150, IN BOOK 9639, AT PAGE 4090 OF THE SALT LAKE COUNTY RECORDS, THE 2.70 ACRES OF LAND LYING EAST OF THE DRAPER IRRIGATION CANAL BEING A PART OF THAT PARTICULAR 145.42 ACRE PARCEL OF LAND DESCRIBED IN THAT CERTAIN SPECIAL WARRANTY DEED RECORDED AS ENTRY 2951594, IN BOOK 4497, AT PAGE 0208 OF SAID COUNTY RECORDS, AND THE 23.21 ACRE REMAINDER PARCEL OF THAT PARTICULAR PARCEL OF LAND DESCRIBED IN THAT CERTAIN CORRECTIVE SPECIAL WARRANTY DEED RECORDED AS ENTRY 3582852, IN BOOK 5268, AT PAGE 0508 LESS AND EXCEPTING THEREFROM THAT PARTICULAR PARCEL OF LAND TRANSFERRED TO GENEVA ROCK PRODUCTS BY THAT CERTAIN SPECIAL WARRANTY DEED RECORDED AS ENTRY 7137991, IN BOOK 8145, AT PAGE 1122 OF SAID COUNTY RECORDS. BASIS OF BEARING FOR SUBJECT PARCEL BEING NORTH 89°46'54" EAST 2684.79 FEET BETWEEN THE SALT LAKE COUNTY BRASS CAP MONUMENTS MONUMENTALIZING THE NORTH LINE OF THE NORTHEAST QUARTER OF SAID SECTION 14. SUBJECT PARCEL BEING MORE PARTICULARLY DESCRIBED AS FOLLOWS:

COMMENCING AT THE NORTHEAST CORNER OF SAID SECTION 14 THENCE THE FOLLOWING TWO (2) COURSES COINCIDENT WITH THE WESTERLY AND SOUTHERLY LINES OF THAT PARTICULAR PARCEL OF LAND OWNED IN FEE SIMPLE BY PORTER'S POINT LLC AND DESCRIBED IN THAT CERTAIN WARRANTY DEED RECORDED AS ENTRY 9180282, IN BOOK 9040, AT PAGE 8024 OF SAID COUNTY RECORDS 1) SOUTH 11°21'38" WEST 1334.98 FEET (S11°21'20"W 1134.98 FEET PER SAID DEED, S11°21'28" 1334.50' PER ROS S2010-06-0294); 2) SOUTH 82°49'57" EAST 114.64 FEET (S82°53'51"E 114.64' PER ROS S2010-06-0294) AND THE PROLONGATION THEREOF TO THE EASTERLY BOUNDARY OF THE DRAPER IRRIGATION CANAL; THENCE NORTH 16°17'57" EAST 10.69 FEET (10.08' PER ROS S2010-06-0294) COINCIDENT WITH THE EAST BOUNDARY OF THAT PARTICULAR PARCEL OF LAND TRANSFERRED TO MOUNT

JORDAN LIMITED BY THAT CERTAIN WARRANTY DEED RECORDED AS ENTRY 7105086, IN BOOK 8112, AT PAGE 0706 OF SAID COUNTY RECORDS TO THE NORTHWEST CORNER OF THAT PARTICULAR PARCEL OF LAND TRANSFERRED TO MOUNT JORDAN LIMITED BY THAT CERTAIN QUIT CLAIM DEED RECORDED AS ENTRY 10511150, IN BOOK 9639, AT PAGE 4090 OF SAID COUNTY RECORDS AND THE TRUE POINT OF BEGINNING;

THENCE COINCIDENT WITH THE NORTH LINE AND THE PROLONGATION THEREOF OF THE AFORESAID PARCEL, SOUTH 82°22'32" EAST (S82°22'40"E PER DEED, ENTRY 10511150) 588.78; THENCE THE FOLLOWING THE FOLLOWING FIVE (5) COURSE COINCIDENT WITH THE EASTERLY AND SOUTHERLY BOUNDARIES OF BLUFFDALE HEIGHTS COMMERCIAL PARK PH 2, RECORDED IN BOOK 2008P AT PAGE 295 OF SAID COUNTY RECORDS, 1) NORTH 17°30'08" EAST (NORTH 17°30'00" EAST PLAT) 59.14 FEET TO A POINT OF CURVATURE;

2) NORTHERLY 71.30 FEET ALONG THE ARC OF A 700.00 FOOT RADIUS CURVE TO THE RIGHT (CENTER BEARS SOUTH 72°29'52" EAST) THROUGH A CENTRAL ANGLE OF 05°50'10" TO A POINT OF COMPOUND CURVATURE;

3) EASTERLY 72.27 FEET ALONG THE ARC OF A 45.00 FOOT RADIUS CURVE TO THE RIGHT (CENTER BEARS SOUTH 66°39'42" EAST) THROUGH A CENTRAL ANGLE OF 92°00'55" TO A POINT OF REVERSE;

4) EASTERLY 63.98 FEET ALONG THE ARC OF A 275.00 FOOT RADIUS CURVE TO THE LEFT (CENTER BEARS NORTH 25°21'13" EAST) THROUGH A CENTRAL ANGLE OF 13°19'49" TO A POINT OF TANGENCY;

5) SOUTH 77°58'36" EAST (77°58'44"W PER SAID PLAT) 389.71 FEET TO THE SOUTHEAST CORNER THEREOF;

THENCE THE FOLLOWING THE SEVEN (7) COURSES COINCIDENT WITH THE NORTHWESTERLY BOUNDARY OF THAT PARTICULAR PARCEL OF LAND TRANSFERRED TO GENEVA ROCK PRODUCTS BY THAT CERTAIN DEED RECORDED AS ENTRY 7137991, IN BOOK 8145, AT PAGE 1122 OF SAID COUNTY RECORDS AND ALONG THE CENTER LINE OF A SIXTY (60) FOOT WIDE HAUL ROAD, 1) SOUTH 30°08'53" WEST (S30°08'53"W PER DEED, ENTRY 7137991) 131.59 FEET TO A POINT OF CURVATURE;

2) SOUTHWESTERLY 191.59 FEET ALONG THE ARC OF A 800.00 FOOT RADIUS CURVE TO THE RIGHT (CENTER BEARS NORTH 59°51'07" WEST) THROUGH A CENTRAL ANGLE OF 13°43'18" TO A POINT OF TANGENCY;

3) SOUTH 43°52'11" WEST (S43°52'06"W PER DEED, ENTRY 7137991) 631.35 FEET TO A POINT OF CURVATURE;

4) SOUTHERLY 211.77 FEET ALONG THE ARC OF A 800.00 FOOT RADIUS CURVE TO THE LEFT (CENTER BEARS SOUTH 46°07'30" EAST) THROUGH A CENTRAL ANGLE OF 15°10'01" TO A POINT OF TANGENCY;

5) SOUTH 28°42'10" WEST (S28°42'05"W PER DEED, ENTRY 7137991) 63.79 FEET TO A POINT OF CURVATURE;

6) SOUTHWESTERLY 419.21 FEET ALONG THE ARC OF A 500.00 FOOT RADIUS CURVE TO THE RIGHT (CENTER BEARS NORTH 61°17'50" WEST) THROUGH A CENTRAL ANGLE OF 48°02'18" TO A POINT OF TANGENCY;

7) SOUTH 76°44'28" WEST (S76°44'23"E PER DEED, ENTRY 7137991) 153.74 FEET;

THENCE THE FOLLOWING TWO (2) COURSES COINCIDENT WITH THE SOUTHWESTERLY BOUNDARY OF SAID GENEVA PARCEL, 1) NORTH 36°29'55" WEST (N36°30'W PER DEED, ENTRY 7137991) 646.39 FEET TO A NUMBER 5 REBAR AND CAP STAMPED PLS 356548;

2) NORTH 22°29'55" WEST (N22°30'W PER DEED, ENTRY 7137991) 59.95 FEET (59.96' PER ROS S2010-06-0294) TO A POINT ON THE EASTERLY LINE OF THE DRAPER IRRIGATION CANAL AND A NUMBER 5 REBAR AND CAP STAMPED PLS 356548;

THENCE THE FOLLOWING THREE (3) COURSES COINCIDENT WITH SAID EASTERLY BOUNDARY, 1) NORTH 43°28'59" EAST (S43°28'54"W PER ROS S1997-08-0594) 583.21 FEET TO A POINT OF CURVATURE AND A NUMBER 5 REBAR AND CAP STAMPED PLS 356548;

2) NORTHERLY 197.61 FEET ALONG THE ARC OF A 416.50 FOOT RADIUS CURVE TO THE LEFT

(CENTER BEARS NORTH 46°31'01" WEST) THROUGH A CENTRAL ANGLE OF 27°11'02" TO A POINT OF TANGENCY AND A NUMBER 5 REBAR AND CAP STAMPED PLS 356548;
3) NORTH 16°17'57" EAST (N16°17'52"E PER ROS S1997-08-0594) 99.35 FEET TO THE POINT OF BEGINNING.