

295 Chipaca way
P.O. Box 58900
SLC 84158

ASSIGNMENT

REC'D
D9
40
SUBMIT TO REC'D
ALAN HENNING
1991
FEB 15 11:04 AM
91
336661
Kern River
General

THIS ASSIGNMENT is effective as of the 14th day of February 1991 and is entered by and between Wyoming-California Pipeline Company ("WyCal") Colorado General Partnership, P. O. Box 1087, Colorado Springs, Colorado 80944, and Kern River Gas Transmission Company ("Kern River"), a Texas General Partnership, P. O. Box 58900, Salt Lake City, Utah 84158-0900.

WHEREAS, WyCal is the grantee under the terms of various Right-of-Way, Easement and Damage Release Agreements covering lands located in the States of Utah and Wyoming which Agreements are described on Exhibit A attached hereto and by this reference made a part hereof (hereinafter collectively referred to as the "Agreements");

WHEREAS, Kern River desires to acquire all the right, title and interest which WyCal now owns under the terms of the Agreements.

NOW, THEREFORE, in consideration of the sum of Ten Dollars (\$10.00) and other good and valuable consideration, the receipt and sufficiency of which are hereby acknowledged, and subject to conditions hereinafter set forth, WyCal does hereby assign unto Kern River, its successors and assigns, all of WyCal's right, title and interest in and to the Agreements.

1. No Warranty By WyCal. This Assignment is made by WyCal to Kern River WITHOUT WARRANTY OF TITLE, EITHER EXPRESS OR IMPLIED, OF ANY KIND; except that WyCal warrants that there are no burdens, encumbrances or liens created by WyCal on the property and that WyCal has not previously released or conveyed the property to any other person.

2. Assumption of Obligations and Indemnification. Kern River hereby accepts the terms of the Agreements. Furthermore, Kern River hereby agrees to indemnify and hold harmless WyCal and its affiliates, and their officers, directors, employees, attorneys and agents from any and all losses, liabilities, liens, encumbrances, damages, judgments, demands, suits, claims, assessments, charges, fines, penalties or expenses (including but not limited to attorney fees, other costs of litigation, liability for environmental harm or damages to natural resources, and costs of complying with orders or directives of government entities and agencies) of any kind or character arising out of, in connection with, or resulting from the ownership, possession, operation, use or maintenance of the property covered by the Agreements, on or after the effective date of this Assignment.

3. Binding Effect. The terms and conditions of this Assignment shall be binding on and shall inure to the benefit of WyCal and Kern River, their successors and assigns.

WHEREFORE, WyCal and Kern River have executed this Assignment effective as of the date and year first above written.

WYOMING-CALIFORNIA PIPELINE COMPANY,
by and through its Partner,
Coastal Western Pipeline Company

ATTEST:

Rudie Lee Cochran
Assistant Secretary

By Jane R. Whitney

Approved
For Execution
By Beal
Legal Dept.

(SEAL)

Executive Vice President
Title

506 PAGE 472 - 484



Entry No. 60080 . Book M 79
RECORDED 2-15-91 at 1:42 PM Page 162
REQUEST of Kern River Gas
FEE Florence M Whitaker, Morgan Co. Recorder
\$ 20.50 By Florence M Whitaker


Assignment of Right-of-Way, Easement and
Damage Release Agreements from Wyoming-
California Pipeline Company to Kern
River Gas Transmission Company
Page 2

KERN RIVER GAS TRANSMISSION COMPANY,
A Texas General Partnership, by and
through its Partner, Williams Western
Pipeline Company

ATTEST:

By Cuba Wadsworth, Jr.
VICE PRESIDENT & GENERAL MANAGER
Title


Heather Nemse
Assistant Secretary



The foregoing instrument was acknowledged before me on this 14th day
of February, 1991 by Jon R. Whitney, known to me to be the Executive
Vice President of Coastal Western Pipeline Company, Partner of Wyoming-
California Pipeline Company.


Dana L. Lundahl
Notary Public

My Commission Expires: 5/27/94



STATE OF Utah }
COUNTY OF Salt Lake }

The foregoing instrument was acknowledged before me on this 15th day
of February, 1991 by Cuba Wadsworth, Jr., known to me to be
the Vice President & General Manager of Williams Western Pipeline Company, Partner
of Kern River Gas Transmission Company.



BOOK 596 PAGE 473

EXHIBIT "A" to
Assignment of Rights of Way and Easements
Wyoming-California Pipeline Company to Kern River Gas Transmission Co.

LL No.	Grantor	Description	Recording Date		Dam. Rel.	Lien Sub.
			Book	Page		
1-80	Uinta County, Wyoming The Broken Circle Cattle Co.	SE/4SE/4 Section 34-14N-120W	579	61 R 47146	T	T
2-5	Summit County, Utah Blonquist Ranches, a Limited Partnership	all Section 2-2N-6E	561	575 323359	F	F
2-6	Dorothy J. Blonquist	all Section 3-2N-6E	585	458 332383	T	F
2-6	Laura Blonquist	all Section 3-2N-6E	585	466 332384	T	F
2-7	Dorothy J. Blonquist	N/2SW/4, N/2SE/4, SW/4SW/4 Section 4-2N-6E	585	458 332383	T	F
2-7	Laura Blonquist	N/2SW/4, N/2SE/4, SW/4SW/4 Section 4-2N-6E	585	466 332384	T	F
2-10	Dorothy J. Blonquist	Portion of Section 5-2N-6E	585	458 332383	T	F
2-10	Laura Blonquist	Portion of Section 5-2N-6E	585	466 332384	T	F
2-8	Jerrold E. Richins	SE/4SW/4 Section 4-2N-6E	560	480 322908	F	F
2-11		Portion of S/2 & NW/4 & S/2NE/4 Section 8-2N-6E			F	F
2-12	Ronald R. Robinson, et. ux.	Portion of Section 7-2N-6E	571	541 327107	T	F
2-17	Kirk and Susan Wilde Family Partnership	NW/4 Section 14-2N-5E	560	475 322907	F	F
2-18	Alma Blonquist, et. al.	Portion of Section 15-2N-5E	570	486 326696	T	T
2-19	Bertha Arnie Staples Robinson, et. al.	Portion of Section 16-2N-5E	566	612 325219	T	F
2-21	Julian Robinson and Norma R. Robinson	Portion of Section 16-2N-5E	554	261 320306	F	F

596 474

EXHIBIT "A" to
Assignment of Rights of Way and Easements
Wyoming-California Pipeline Company to Kern River Gas Transmission Co.

LL No.	Grantor	Description	Recording Data		Dam. Rel.	Lien Sub.
			Book	Page		
Summit County, Utah						
2-22	Verlan Robinson	Portion of Section 16-2N-5E	555	694	320942	F F
2-23	David E. Wilde and Debra A. Wilde	Portion of Section 16-2N-5E	555	182	320663	F F
2-30		Portion of Section 17-2N-5E				F F
2-24	Thomas Copley Walker	Portion of Section 16-2N-5E	554	266	320307	F F
2-25A	Carol Sargent	Portion of Section 16-2N-5E	561	570	323358	T F
2-26	C. Bryant Copley	Portion of Section 16-2N-5E	554	276	320309	T F
2-26		Portion of Section 17-2N-5E				T F
2-28	Thomas Copley Walker	Portion of Section 17-2N-5E	554	217	320308	F F
2-31	Boyden Farms	Portion of Section 17-2N-5E	558	791	322299	T F
2-32	Edmond Dean Rees and Ivaloo Ann Rees	Portion of Section 8-2N-5E	561	564	323357	T F
2-33	E. Dean Rees, et. al.	S/2 Less 9.577 Acres Section 7-2N-5E	561	553	323355	T F
2-34	Jacob Rees	Lot Two (2) Section 7-2N-5E	580	478	330561	T F
2-38	Joyce Lynette Smith, et. al.	Lot 8 Section 10-2N-4E	555	699	320943	F F
2-39	J. Richard Rees and Patricia Ann Long Rees	Lot 7 Section 10-2N-4E	563	71	323919	F F
2-40	Morene Lydia Dickey and Larry Thomas Dickey	Lot 6 Section 10-2N-4E	566	608	325218	F F

596-475

EXHIBIT "A" to
Assignment of Rights of Way and Easements
Wyoming-California Pipeline Company to Kern River Gas Transmission Co.

LL No.	Grantor	Description	Book	Page	Recording Data Reception No.	Dam. Rel.	Lien Sub.
						(T or F)	(T or F)
2-41	Summit County, Utah Max Albert Fowers and Joan Roskelly Fowers	lots one (1), Two (2), Three (3), & four (4) Section 10-2N-4E	554	281	320310	F	F
2-42	Mountain Land and Livestock Company	all Section 3-2N-4E	580	696	330645	T	F
2-42		all Section 4-2N-4E				T	F
2-42		all Section 9-2N-4E				T	F
2-43		Portion of Section 5-2N-4E				T	F
2-43	Morgan County, Utah Mountain Land and Livestock Company	Portion of Section 5-2N-4E	N78	147	59749	T	F
2-64	South Millcreek Grazing Company	all Section 35-3N-2E	N75	205	59031	F	F
2-71	WYRNA H. CAMPBELL TRUST	Portion of W1/2 Section 18-2N-2E	N78	047	59707	F	F
2-127	Salt Lake County, Utah Contractors Leasing, Inc.	Portion of Section 1-1S-2W	6247	1446	4957760	T	F
2-128	Hogle Development Corporation	Portion of Section 1-1S-2W	6247	1458	4957762	T	F
2-139	James H. Wood, et. al.	Portion of Section 23-1S-2W	6236	0088	4940040	T	F
2-142	Henry K. Bertoch and Judy Ann Bertoch	Portion of Section 26-1S-2W	6244	1310	4952515	T	F
2-145	Dennis H. Anderson and Linda L. Anderson	Portion of Section 35-1S-2W	6203	2480	4890649	T	F

596 PAGE 476

BOOK M 19 PAGE 1 C 6

EXHIBIT "A" to
Assignment of Rights of Way and Easements
Wyoming-California Pipeline Company to Kern River Gas Transmission Co.

Ll. No.	Grantor	Description	Recording Data		Book	Page	Reception No.	(T or F)	(T or F)	Dam. Rel.	Lien Sub.
			No.	(T or F)							
	Salt Lake County, Utah										
2-146	Barbara Young Jorgensen	Portion of Section 35-1S-2W	6202	2356	4888740			T		F	
2-147	Jan Blanchard	Portion of Section 35-1S-2W	6211	1218	4902384			T		F	
2-147	Raymond R. Blanchard, et. al.	Portion of Section 35-1S-2W	6211	1224	4902385			T		F	
2-165	Elmer N. Jensen	Portion of S1/2 Section 26-2S-2W	6227	1591	4927064			T		F	
2-174	Ralph W. Bastian, et. ux.	Portion of E/2 Section 23-3S-2W	6222	1317	4919204			T		F	
2-184	Sherril H. Taylor	Portion of SW/4 Section 30-3S-1W	6215	0272	4907991			T		F	
2-184		Portion of SE/4 Section 25-3S-2W						T		F	
2-185	Bart J. Taylor	Portion of SW/4 Section 30-3S-1W	6215	0279	4907992			T		F	
2-188	James E. Miller, et. ux.	Portion of SW/4 Section 30-3W-1W	6247	1470	4957764			T		F	
2-189	Alfred H. Schmidt, et. al.	Portion of NW/4 Section 31-3S-1W	6249	1696	4961019			T		F	
2-190	Paul Rudey, et. ux.	Portion of NW/4 Section 31-3S-1W	6200	2256	4885930			F		F	
2-193		Portion of NW/4 Section 31-3S-1W						F		F	
2-191	Michael Ray Nielsen, et. ux.	Portion of Section 31-3S-1W	6244	1316	4952516			T		T	
2-196	Larry D. Brown, et. ux.	Portion of Section 31-3S-1W	6253	1047	4966595			T		F	
2-199	Daro E. Hamilton	Portion of SE/4 Section 31-3S-1W	6265	0279	4984556			F		F	
2-199		Portion of SW/4SW/4 Section 32-3S-1W						F		F	
2-213	Wilford H. Hansen Stone Quarries, Inc.	Portion of S/2 Section 16-4S-1W	6259	0967	4975490			T		F	

EXHIBIT "A" to
Assignment of Rights of Way and Easements
Wyoming-California Pipeline Company to Kern River Gas Transmission Co.

LL No.	Grantor	Description	Recording Date		Dam. Rel.	Lien Sub.
			Book	Page		
Salt Lake County, Utah						
2-220	Lynn A. Anderson, et. al.	Portion of SW/4SE/4 Section 22-4S-1W	6230	0196 4931044	T	F
2-220		Portion of E/2 Section 27-4S-1W			T	F
Utah County, Utah						
3-13	Lavoy Teuscher	S/4N/2SE/4 Section 6-6S-1W	2729	661 33320	F	F
3-14	B. Ray Zoll, et. al.	Portion of S/2SE/4 Section 6-6S-1W	2667	365 5421	F	F
3-27	Steven G. Berry	N/2NW/4 Section 18-7S-1W	2681	609 11530	T	F
3-43	J. Mark Jacob, et. al.	All Section 19-9S-1W	2669	685 6449	T	F
3-44		Portion of N/2 Section 30-9S-1W			T	F
Juab County, Utah						
3-78	Cary G. Peterson, et. ux.	Portion of SE/4NE/4 Section 14-13S-2W	343	793 193294	T	F
3-79		All Section 23-13S-2W			T	F
3-79		N/2, N/2S/2, SE/4SE/4 section 26-13S-2W			T	F
3-88		All Section 35-14S-2W			T	F
3-88		SW/4NW/4 & W/2SW/4 Section 36-14S-2W			T	F
3-89		SW/4, N/2 Section 2-15S-2W			T	F
3-89		N/2 Section 11-15S-2W			T	F
3-90		NE/4, N/2SE/4, W/2W/2 Section 10-15S-2W			T	F
3-93		NE/4 Section 16-15S-2W			T	F

EXHIBIT "A" to
Assignment of Rights of Way and Easements
Wyoming-California Pipeline Company to Kern River Gas Transmission Co.

Pl. No.	Grantor	Description	Recording Data		Rel.	Sub.	Dam. Lien
			Book	Page			
3-78	Juab County, Utah Lamar V. Crandall	Portion of SE/4NE/4 Section 14-13S-2W	343	804	193295	T	F
3-79		All Section 23-13S-2W				T	F
3-79		N/2, N/2S/2, SE/4SE/4 Section 26-13S-2W				T	F
3-88		All Section 35-14S-2W				T	F
3-88		SW/4NW/4 & W/2SW/4 Section 36-14S-2W				T	F
3-89		SW/4 & N/2 Section 2-15S-2W				T	F
3-89		N/2 Section 11-15S-2W				T	F
3-90		NE/4, N/2SE/4 & W/2W/2 Section 10-15S-2W				T	F
3-93		NE/4 Section 16-15S-2W				T	F
3-105	William C. Hatch, et. ux.	All Section 6-17S-2W	343	341	193091	F	F
3-106		Portion of Section 7-17S-2W				F	F
3-107		Lots 1, 2, 3 & 4, E/2NW/4 Section 18-17S-2W				F	F
3-107		E/2E/2 & NW/4SE/4 Section 13-17S-3W				E	F
3-94	Merlin Monroe, et. ux.	E/2S/2NE/4 & E/2W/2SE/4 Section 21-15S-2W	343	536	193195	T	F
3-110	Millard County, Utah Merlin Monroe, et. ux.	S/2S/2SW/4 Section 25-17S-3W	236	572	77583	T	F
3-115		S/2S/2SE/4 Section 2-18S-3W				T	F
3-115		NE/4 & NW/4NE/4SE/4 Section 11-18S-3W				T	F

596 PAGE 479

BOOK M 79 PAGE 169

EXHIBIT "A" to
Assignment of Rights of Way and Easements
Wyoming-California Pipeline Company to Kern River Gas Transmission Co.

LL No.	Grantor	Description	Book	Page	Recording Date	Rel.	Dam.	Lien
						(T or F)	(T or F)	(T or F)
Millard County, Utah								
3-116	Monroe Brothers	NW/4SE/4 Section 11-18S-3W	235	631	77158	T	F	F
3-124	Owen W. Cahoon, et. al.	Portion of Section 26-18S-3W	233	554	76175	T	F	F
3-124		Portion of Section 27-18S-3W				T	F	F
3-148	Elizabeth B. Stevens	Portion of Section 3-20S-4W	237	533	78093	T	F	F
3-150	Fawn Hunter	Portion of Section 3-20S-4W	236	703	77637	T	F	F
3-151	J. Alma Stevens, et. al.	Portion of Section 3-20S-4W	236	263	77455	T	F	F
3-152	Donald P. Turner, et. ux.	Portion of Section 3-20S-4W	235	300	76978	T	F	F
3-153	Dean Larsen, et. ux.	Portion of S/2 Section 3-20S-4W	235	565	77122	T	F	F
3-154	Wallace R. Stevens, et. ux.	Portion of S/2 Section 3-20S-4W	236	17	77330	T	F	F
3-154		Portion of NW/4 Section 10-20S-4W				T	F	F
3-155	Robert G. Stevens, et. ux.	SE/4NE/4 Section 9-20S-4W	233	484	76136	T	F	F
3-155		Portion of Section 10-20S-4W				T	F	F
3-156	Reuben Stevens, et. ux.	NW/4NW/4 Section 10-20S-4W	235	626	77157	T	F	F
3-157	Fred A. Bennett, et. al.	NE/4SE/4 Section 9-20S-4W	235	550	77119	T	F	F
3-158	Stanley O. Harmon & Joy B. Harmon	SE/4SE/4 Section 9-20S-4W	233	460	76127	F	F	F
3-159	Norman S. Stevens, et. ux.	SW/4 & W/2SE/4 Section 9-20S-4W	233	549	76174	F	F	F
3-160	G. W. & Ramona Kerney Trust	Portion of N/2N/2 Section 16-20S-4W	236	258	77454	T	F	F

EXHIBIT "A" to
Assignment of Rights of Way and Easements
Hwyoming-California Pipeline Company to Kern River Gas Transmission Co.

LL No.	Grantor	Description	Book	Page	Recording Date	Reception No.	Dam. Rel. (T or F)	Lien Sub. (T or F)
3-236	Beaver County, Utah Larry E. Maycock, et. ux.	N/2SE/4 & SW/4NE/4 Section 16-29S-10W	253	699	173761		T	F
3-250	Iron County, Utah L. H. & K. Dairry	NW/4 Section 23-31S-11W	0421	0071	0301557		T	T
3-259	James Hugh Roberts, et. ux.	E/2SW/4 Section 6-33S-12W	0421	0079	0301558		T	F
3-260	Frank Lavoy Woolsey, et. ux.	Lots 1,2,& 3, and E/2W/2 Section 7-33S-12W	0418	0413	0300439		T	T
3-260		E/2SE/4 Section 12-33S-13W					T	T
3-263	Leon Redman, et. al.	E/2SE/4 Section 32-33S-13W	0421	0084	0301559		T	F
3-266	Howard W. Jones, et. ux.	Portion of NW/4 Section 5-34S-13W	0420	0460	0301316		T	F
3-268	Carmen C. Jones, et. vir.	SW/4 Section 6-34S-13W	0418	0398	0300437		F	F
3-271		NE/4 Section 12-34S-14W					F	F
3-275		E/2 & SW/4 Section 22-34S-14W					F	F
3-275		NW/4 Section 23-34S-14W					F	F
3-276		N/2 Section 27-34S-14W					F	F
3-276		E/2 Section 28-34S-14W					F	F
3-278		NW/4 Section 33-34S-14W					F	F
3-279		E/2SE/4 Section 31-34S-14W					F	F
3-279		All Section 32-34S-14W					F	F
3-269	Gitana L. Bonds	N/2E/2NW/4 Section 7-34S-13W	0419	0604	0300923		F	F

EXHIBIT "A" to
Assignment of Rights of Way and Easements
Wyoming-California Pipeline Company to Kern River Gas Transmission Co.

L.L. No.	Grantor	Description	Recording Data		Book	Page	Reception No.	(T or F)	(T or F)	Dam. Lien	Rel. Sub.
3-272	Iron County, Utah Curtis Croft Jones	S/2 Section 12-34S-14W	0418	0408	0300438			T	F		
3-280	Seegmiller Brothers, LTD., et. al.	NW/4NW/4 Section 5-35S-14W	0419	0594	0300921			T	F		
3-280		Lot 1, S/2NE/4, NW/4SE/4, SE/4SW/4 Section 6-35S-14W						T	F		
3-282		Lot 1 Section 7-35S-14W						T	F		
3-284		Portion of S/2 Section 12-35S-15W						T	F		
3-281	Thomas R. Reno, et. ux.	Portion of Section 6-35S-14W	0420	0365	0301268			T	F		
3-286	Hilda W. Adams, et. al.	E/2 Section 14-35S-15W	0423	0241	0302582			T	F		
3-286		N/2NE/4 Section 23-35S-15W						T	F		
3-287	Pharol S. Adams, et. al.	S/2NE/4 & SE/4 Section 23-35S-15W	0424	0005	0302933			T	F		
3-289		NE/4SW/4 Section 26-35S-15W						T	F		
3-288	Hugh Gardner	E/2SW/4 Section 23-35S-15W	0423	0556	0302763			T	F		
3-288		E/2NW/4 Section 26-35S-15W						T	F		
3-290	Maxine S. Adams	W/2SW/4 & W/2SE/4SW/4 Section 26-35S-15W	0419	0609	0300924			F	F		
3-290		W/2NW/4 & NW/4SW/4 Section 35-35S-15W						F	F		
3-293	Floyd D. Taylor, et. ux.	SE/4SE/4 Section 34-35S-15W	0420	0359	0301267			F	F		
3-297		W/2SW/4 Section 10-36S-15W						F	T		
3-295	R. E. Burdette	Lots 8 & 9 and SW/4NE/4 Section 3-36S-15W	0422	0545	0302287			T	F		

EXHIBIT "A" to
Assignment of Rights of Way and Easements
Wyoming-California Pipeline Company to Kern River Gas Transmission Co.

LL No.	Grantor	Description	Recording Data			Dam. Rel.	Lien Sub.
			Book	Page	Reception No.		
Iron County, Utah							
4-1	Clifton Mulet, et. ux.	Portion of Section 16-36S-15W	0411	0646	0297298	F	T
4-3	Darryl W. Christian, et. al.	W/2SW/4SE/4 Section 16-36S-15W	0416	0165	0299290	T	F
4-4	Dean E. Forsyth, et. ux.	Portion of SE/4SW/4 Section 16-36S-15W	0411	0456	0297194	F	F
4-5	Reed A. Bown, et. ux.	Portion of SE/4SW/4 Section 16-36S-15W	0411	0735	0297340	F	T
4-6	Patricia F. Beacham Cox, et. al.	N/2NW/4 Section 21-36S-15W	0411	0251	0297091	F	F
4-7	George Forrest Beacham, et. ux.	NW/4NE/4 & SW/4NE/4 & E/2NE/4 Section 20-36S-15W	0411	0256	0297092	F	T
4-8		Portion of SE/4NW/4 Section 20-36S-15W				F	T
4-10	Christensen Brothers	NW/4SW/4 Section 20-36S-15W	0413	0665	0298224	T	T
4-12		SE/4SE/4 Section 19-36S-15W				T	T
4-14	Russell M. Sevy, et. ux.	E/2SE/4 Section 25-36S-16W	0411	0246	0297090	F	F
4-15	Mary E. Roberts, Trustee	E/2SW/4SE/4 Section 25-36S-16W	0415	0448	0299002	T	T
4-15		E/2NW/4NE/4 and NE/4NE/4 Section 36-36S-16W				T	T
4-17	John M. McGarry, et. ux.	W/2 Section 36-36S-16W	0411	0241	0297089	F	F
Washington County, Utah							
4-22	J. Burton Burgess, et. ux.	N/2NE/4SE/4 Section 35-37S-16W	0556	0179	0363456	F	F
4-24	Floyd Ence, et. al.	N/2 Section 2-38S-16W	0556	0802	0363786	T	F
4-24A	Floyd Ence, Ltd.	S/2 Section 2-38S-16W	0556	0536	0363627	T	F

596 P. 483

BOOK M 79 PAGE 173

EXHIBIT "A" to
Assignment of Rights of Way and Easements
Wyoming-California Pipeline Company to Kern River Gas Transmission Co.

LL No.	Grantor	Description	Book	Page	Recording Date	Rel.	Dam.	Lien
						(T or F)	(T or F)	(T or F)
Washington County, Utah								
4-26	Clive M. Burgess, et. ux.	S/2NW/4NW/4 and SW/4NE/4NW/4 Section 14-38S-16W	0556	0797	0363785	F	F	F
4-28	Rodney E. Leavitt, et. ux.	SU/4NW/4 and NW/4SW/4 Section 4-40S-17W	0562	0831	0366387	F	F	T