

**Tax Serial Number:**

22:029:005; 29:041:0142; 29:041:0143;  
29:041:0173; 29:042:0049; 29:042:0032;  
29:043:0047; 29:044:0078; 29:044:0082;  
29:044:0086

**RECORDATION REQUESTED BY:**

BANK OF UTAH  
UTAH VALLEY LOANS  
1000 WEST 800 NORTH  
OREM, UT 84057

**WHEN RECORDED MAIL TO:**

BANK OF UTAH  
UTAH VALLEY LOANS  
1000 WEST 800 NORTH  
OREM, UT 84057

**SEND TAX NOTICES TO:**

Cascade Shadows, Inc.; Kimball T. Stratton; and  
Marlene Evans Stratton  
383 South 500 East  
American Fork, UT 84003

FOR RECORDER'S USE ONLY

**REVOLVING CREDIT  
DEED OF TRUST**

**THIS DEED OF TRUST** is dated February 5, 2019, among Cascade Shadows, Inc., whose address is 383 South 500 East, American Fork, UT 84003 as to parcels 6, 7, 8, 11, 13, 14, and 15; Kimball T. Stratton, whose address is 892 North 600 East, Orem, UT 84097 as to parcels 4 and 9; Kimball T. Stratton and Marlene Evans Stratton, husband and wife as joint tenants, whose address is 892 North 600 East, Orem, UT 84097 as to parcel 10 ("Trustor"); BANK OF UTAH, whose address is UTAH VALLEY LOANS, 1000 WEST 800 NORTH, OREM, UT 84057 (referred to below sometimes as "Lender" and sometimes as "Beneficiary"); and BANK OF UTAH, whose address is 1000 WEST 800 NORTH, OREM, UT 84057 (referred to below as "Trustee").

**CONVEYANCE AND GRANT.** For valuable consideration, Trustor irrevocably grants and conveys to Trustee in trust, with power of sale, for the benefit of Lender as Beneficiary, all of Trustor's right, title, and interest in and to the following described real property, together with all existing or subsequently erected or affixed buildings, improvements and fixtures; all easements, rights of way, and appurtenances; all water, water rights and ditch rights (including stock in utilities with ditch or irrigation rights); and all other rights, royalties, and profits relating to the real property, including without limitation all minerals, oil, gas, geothermal and similar matters, (the "Real Property") located in Utah County, State of Utah:

See Exhibit A, which is attached to this Deed of Trust and made a part of this Deed of Trust as if fully set forth herein.

The Real Property or its address is commonly known as Multiple addresses Utah County, UT. The Real Property tax identification number is 22:029:005; 29:041:0142; 29:041:0143; 29:041:0173; 29:042:0049; 29:042:0032; 29:043:0047; 29:044:0078; 29:044:0082; 29:044:0086.

**CROSS-COLLATERALIZATION.** In addition to the Note, this Deed of Trust secures all obligations, debts and liabilities, plus interest thereon, of either Trustor or Borrower to Lender, or any one or more of them, as well as all claims by Lender against Borrower and Trustor or any one or more of them, whether now existing or hereafter arising, whether related or unrelated to the purpose of the Note, whether voluntary or otherwise, whether due or not due, direct or indirect, determined or undetermined, absolute or contingent, liquidated or unliquidated, whether Borrower or Trustor may be liable individually or jointly with others, whether obligated as guarantor, surety, accommodation party or otherwise, and whether recovery upon such amounts may be or hereafter may become barred by any statute of limitations, and whether the obligation to repay such amounts may be or hereafter may become otherwise unenforceable.

**REVOLVING LINE OF CREDIT.** This Deed of Trust secures the indebtedness including, without limitation, a revolving line of credit, which obligates Lender to make advances to Borrower so long as Borrower complies with all the terms of the Note.

Trustor presently assigns to Lender (also known as Beneficiary in this Deed of Trust) all of Trustor's right, title, and interest in and to all present and future leases of the Property and all Rents from the Property. In addition, Trustor grants to Lender a Uniform Commercial Code security interest in the Personal Property and Rents.

**THIS DEED OF TRUST, INCLUDING THE ASSIGNMENT OF RENTS AND THE SECURITY INTEREST IN THE RENTS AND PERSONAL PROPERTY, IS GIVEN TO SECURE (A) PAYMENT OF THE INDEBTEDNESS AND (B) PERFORMANCE OF ANY AND ALL OBLIGATIONS UNDER THE NOTE, THE RELATED DOCUMENTS, AND THIS DEED OF TRUST. THIS DEED OF TRUST IS GIVEN AND ACCEPTED ON THE FOLLOWING TERMS:**

**TRUSTOR'S REPRESENTATIONS AND WARRANTIES.** Trustor warrants that: (a) this Deed of Trust is executed at Borrower's request and

**DEED OF TRUST  
(Continued)**

Loan No: 629000901

Page 2

not at the request of Lender; (b) Trustor has the full power, right, and authority to enter into this Deed of Trust and to hypothecate the Property; (c) the provisions of this Deed of Trust do not conflict with, or result in a default under any agreement or other instrument binding upon Trustor and do not result in a violation of any law, regulation, court decree or order applicable to Trustor; (d) Trustor has established adequate means of obtaining from Borrower on a continuing basis information about Borrower's financial condition; and (e) Lender has made no representation to Trustor about Borrower (including without limitation the creditworthiness of Borrower).

**TRUSTOR'S WAIVERS.** Trustor waives all rights or defenses arising by reason of any "one action" or "anti-deficiency" law, or any other law which may prevent Lender from bringing any action against Trustor, including a claim for deficiency to the extent Lender is otherwise entitled to a claim for deficiency, before or after Lender's commencement or completion of any foreclosure action, either judicially or by exercise of a power of sale.

**PAYMENT AND PERFORMANCE.** Except as otherwise provided in this Deed of Trust, Borrower and Trustor shall pay to Lender all indebtedness secured by this Deed of Trust as it becomes due, and Borrower and Trustor shall strictly perform all their respective obligations under the Note, this Deed of Trust, and the Related Documents.

**POSSESSION AND MAINTENANCE OF THE PROPERTY.** Borrower and Trustor agree that Borrower's and Trustor's possession and use of the Property shall be governed by the following provisions:

**Possession and Use.** Until the occurrence of an Event of Default, Trustor may (1) remain in possession and control of the Property; (2) use, operate or manage the Property; and (3) collect the Rents from the Property. The following provisions relate to the use of the Property or to other limitations on the Property. This instrument is a Trust Deed executed in conformity with the Utah Trust Deed Act, UCA 57-1-19, et seq.

**Duty to Maintain.** Trustor shall maintain the Property in tenantable condition and promptly perform all repairs, replacements, and maintenance necessary to preserve its value.

**Compliance With Environmental Laws.** Trustor represents and warrants to Lender that: (1) During the period of Trustor's ownership of the Property, there has been no use, generation, manufacture, storage, treatment, disposal, release or threatened release of any Hazardous Substance by any person on, under, about or from the Property; (2) Trustor has no knowledge of, or reason to believe that there has been, except as previously disclosed to and acknowledged by Lender in writing, (a) any breach or violation of any Environmental Laws, (b) any use, generation, manufacture, storage, treatment, disposal, release or threatened release of any Hazardous Substance on, under, about or from the Property by any prior owners or occupants of the Property, or (c) any actual or threatened litigation or claims of any kind by any person relating to such matters; and (3) Except as previously disclosed to and acknowledged by Lender in writing, (a) neither Trustor nor any tenant, contractor, agent or other authorized user of the Property shall use, generate, manufacture, store, treat, dispose of or release any Hazardous Substance on, under, about or from the Property; and (b) any such activity shall be conducted in compliance with all applicable federal, state, and local laws, regulations and ordinances, including without limitation all Environmental Laws. Trustor authorizes Lender and its agents to enter upon the Property to make such inspections and tests, at Trustor's expense, as Lender may deem appropriate to determine compliance of the Property with this section of the Deed of Trust. Any inspections or tests made by Lender shall be for Lender's purposes only and shall not be construed to create any responsibility or liability on the part of Lender to Trustor or to any other person. The representations and warranties contained herein are based on Trustor's due diligence in investigating the Property for Hazardous Substances. Trustor hereby (1) releases and waives any future claims against Lender for indemnity or contribution in the event Trustor becomes liable for cleanup or other costs under any such laws; and (2) agrees to indemnify, defend, and hold harmless Lender against any and all claims, losses, liabilities, damages, penalties, and expenses which Lender may directly or indirectly sustain or suffer resulting from a breach of this section of the Deed of Trust or as a consequence of any use, generation, manufacture, storage, disposal, release or threatened release occurring prior to Trustor's ownership or interest in the Property, whether or not the same was or should have been known to Trustor. The provisions of this section of the Deed of Trust, including the obligation to indemnify and defend, shall survive the payment of the Indebtedness and the satisfaction and reconveyance of the lien of this Deed of Trust and shall not be affected by Lender's acquisition of any interest in the Property, whether by foreclosure or otherwise.

**Nuisance, Waste.** Trustor shall not cause, conduct or permit any nuisance nor commit, permit, or suffer any stripping of or waste on or to the Property or any portion of the Property. Without limiting the generality of the foregoing, Trustor will not remove, or grant to any other party the right to remove, any timber, minerals (including oil and gas), coal, clay, scoria, soil, gravel or rock products without Lender's prior written consent.

**Removal of Improvements.** Trustor shall not demolish or remove any Improvements from the Real Property without Lender's prior written consent. As a condition to the removal of any Improvements, Lender may require Trustor to make arrangements satisfactory to Lender to replace such Improvements with Improvements of at least equal value.

**Lender's Right to Enter.** Lender and Lender's agents and representatives may enter upon the Real Property at all reasonable times to attend to Lender's interests and to inspect the Real Property for purposes of Trustor's compliance with the terms and conditions of this Deed of Trust.

**Compliance with Governmental Requirements.** Trustor shall promptly comply with all laws, ordinances, and regulations, now or hereafter in effect, of all governmental authorities applicable to the use or occupancy of the Property, including without limitation, the Americans With Disabilities Act. Trustor may contest in good faith any such law, ordinance, or regulation and withhold compliance during any proceeding, including appropriate appeals, so long as Trustor has notified Lender in writing prior to doing so and so long as, in Lender's sole opinion, Lender's interests in the Property are not jeopardized. Lender may require Trustor to post adequate security or a surety bond, reasonably satisfactory to Lender, to protect Lender's interest.

**Duty to Protect.** Trustor agrees neither to abandon or leave unattended the Property. Trustor shall do all other acts, in addition to those acts set forth above in this section, which from the character and use of the Property are reasonably necessary to protect and preserve the Property.

**TAXES AND LIENS.** The following provisions relating to the taxes and liens on the Property are part of this Deed of Trust:

**Payment.** Trustor shall pay when due (and in all events prior to delinquency) all taxes, special taxes, assessments, charges (including

**DEED OF TRUST  
(Continued)**

Loan No: 629000901

Page 3

water and sewer), fines and impositions levied against or on account of the Property, and shall pay when due all claims for work done on or for services rendered or material furnished to the Property. Trustor shall maintain the Property free of all liens having priority over or equal to the interest of Lender under this Deed of Trust, except for the lien of taxes and assessments not due and except as otherwise provided in this Deed of Trust.

**Right to Contest.** Trustor may withhold payment of any tax, assessment, or claim in connection with a good faith dispute over the obligation to pay, so long as Lender's interest in the Property is not jeopardized. If a lien arises or is filed as a result of nonpayment, Trustor shall within fifteen (15) days after the lien arises or, if a lien is filed, within fifteen (15) days after Trustor has notice of the filing, secure the discharge of the lien, or if requested by Lender, deposit with Lender cash or a sufficient corporate surety bond or other security satisfactory to Lender in an amount sufficient to discharge the lien plus any costs and reasonable attorneys' fees, or other charges that could accrue as a result of a foreclosure or sale under the lien. In any contest, Trustor shall defend itself and Lender and shall satisfy any adverse judgment before enforcement against the Property. Trustor shall name Lender as an additional obligee under any surety bond furnished in the contest proceedings.

**Evidence of Payment.** Trustor shall upon demand furnish to Lender satisfactory evidence of payment of the taxes or assessments and shall authorize the appropriate governmental official to deliver to Lender at any time a written statement of the taxes and assessments against the Property.

**Notice of Construction.** Trustor shall notify Lender at least fifteen (15) days before any work is commenced, any services are furnished, or any materials are supplied to the Property, if any mechanic's lien, materialmen's lien, or other lien could be asserted on account of the work, services, or materials. Trustor will upon request of Lender furnish to Lender advance assurances satisfactory to Lender that Trustor can and will pay the cost of such improvements.

**PROPERTY DAMAGE INSURANCE.** The following provisions relating to insuring the Property are a part of this Deed of Trust.

**Maintenance of Insurance.** Trustor shall procure and maintain policies of fire insurance with standard extended coverage endorsements on a fair value basis for the full insurable value covering all Improvements on the Real Property in an amount sufficient to avoid application of any coinsurance clause, and with a standard mortgagee clause in favor of Lender. Trustor shall also procure and maintain comprehensive general liability insurance in such coverage amounts as Lender may request with Trustee and Lender being named as additional insureds in such liability insurance policies. Additionally, Trustor shall maintain such other insurance, including but not limited to hazard, business interruption, and boiler insurance, as Lender may reasonably require. Policies shall be written in form, amounts, coverages and basis reasonably acceptable to Lender and issued by a company or companies reasonably acceptable to Lender. Trustor, upon request of Lender, will deliver to Lender from time to time the policies or certificates of insurance in form satisfactory to Lender, including stipulations that coverages will not be cancelled or diminished without at least ten (10) days prior written notice to Lender. Each insurance policy also shall include an endorsement providing that coverage in favor of Lender will not be impaired in any way by any act, omission or default of Trustor or any other person. Should the Real Property be located in an area designated by the Administrator of the Federal Emergency Management Agency as a special flood hazard area, Trustor agrees to obtain and maintain Federal Flood Insurance, if available, for the full unpaid principal balance of the loan and any prior liens on the property securing the loan, up to the maximum policy limits set under the National Flood Insurance Program, or as otherwise required by Lender, and to maintain such insurance for the term of the loan.

**Application of Proceeds.** Trustor shall promptly notify Lender of any loss or damage to the Property if the estimated cost of repair or replacement exceeds \$500.00. Lender may make proof of loss if Trustor fails to do so within fifteen (15) days of the casualty. Whether or not Lender's security is impaired, Lender may, at Lender's election, receive and retain the proceeds of any insurance and apply the proceeds to the reduction of the Indebtedness, payment of any lien affecting the Property, or the restoration and repair of the Property. If Lender elects to apply the proceeds to restoration and repair, Trustor shall repair or replace the damaged or destroyed Improvements in a manner satisfactory to Lender. Lender shall, upon satisfactory proof of such expenditure, pay or reimburse Trustor from the proceeds for the reasonable cost of repair or restoration if Trustor is not in default under this Deed of Trust. Any proceeds which have not been disbursed within 180 days after their receipt and which Lender has not committed to the repair or restoration of the Property shall be used first to pay any amount owing to Lender under this Deed of Trust, then to pay accrued interest, and the remainder, if any, shall be applied to the principal balance of the Indebtedness. If Lender holds any proceeds after payment in full of the Indebtedness, such proceeds shall be paid to Trustor as Trustor's interests may appear.

**Trustor's Report on Insurance.** Upon request of Lender, however not more than once a year, Trustor shall furnish to Lender a report on each existing policy of insurance showing: (1) the name of the insurer; (2) the risks insured; (3) the amount of the policy; (4) the property insured, the then current replacement value of such property, and the manner of determining that value; and (5) the expiration date of the policy. Trustor shall, upon request of Lender, have an independent appraiser satisfactory to Lender determine the cash value replacement cost of the Property.

**LENDER'S EXPENDITURES.** If any action or proceeding is commenced that would materially affect Lender's interest in the Property or if Trustor fails to comply with any provision of this Deed of Trust or any Related Documents, including but not limited to Trustor's failure to discharge or pay when due any amounts Trustor is required to discharge or pay under this Deed of Trust or any Related Documents, Lender on Trustor's behalf may (but shall not be obligated to) take any action that Lender deems appropriate, including but not limited to discharging or paying all taxes, liens, security interests, encumbrances and other claims, at any time levied or placed on the Property and paying all costs for insuring, maintaining and preserving the Property. All such expenditures incurred or paid by Lender for such purposes will then bear interest at the rate charged under the Note from the date incurred or paid by Lender to the date of repayment by Trustor. All such expenses will become a part of the Indebtedness and, at Lender's option, will (A) be payable on demand; (B) be added to the balance of the Note and be apportioned among and be payable with any installment payments to become due during either (1) the term of any applicable insurance policy; or (2) the remaining term of the Note; or (C) be treated as a balloon payment which will be due and payable at the Note's maturity. The Deed of Trust also will secure payment of these amounts. Such right shall be in addition to all other rights and remedies to which Lender may be entitled upon Default.

**WARRANTY; DEFENSE OF TITLE.** The following provisions relating to ownership of the Property are a part of this Deed of Trust:

**Title.** Trustor warrants that: (a) Trustor holds good and marketable title of record to the Property in fee simple, free and clear of all liens and encumbrances other than those set forth in the Real Property description or in any title insurance policy, title report, or final

**DEED OF TRUST  
(Continued)**

Loan No: 629000901

Page 4

title opinion issued in favor of, and accepted by, Lender in connection with this Deed of Trust, and (b) Trustor has the full right, power, and authority to execute and deliver this Deed of Trust to Lender.

**Defense of Title.** Subject to the exception in the paragraph above, Trustor warrants and will forever defend the title to the Property against the lawful claims of all persons. In the event any action or proceeding is commenced that questions Trustor's title or the interest of Trustee or Lender under this Deed of Trust, Trustor shall defend the action at Trustor's expense. Trustor may be the nominal party in such proceeding, but Lender shall be entitled to participate in the proceeding and to be represented in the proceeding by counsel of Lender's own choice, and Trustor will deliver, or cause to be delivered, to Lender such instruments as Lender may request from time to time to permit such participation.

**Compliance With Laws.** Trustor warrants that the Property and Trustor's use of the Property complies with all existing applicable laws, ordinances, and regulations of governmental authorities.

**Survival of Representations and Warranties.** All representations, warranties, and agreements made by Trustor in this Deed of Trust shall survive the execution and delivery of this Deed of Trust, shall be continuing in nature, and shall remain in full force and effect until such time as Borrower's Indebtedness shall be paid in full.

**CONDEMNATION.** The following provisions relating to condemnation proceedings are a part of this Deed of Trust:

**Proceedings.** If any proceeding in condemnation is filed, Trustor shall promptly notify Lender in writing, and Trustor shall promptly take such steps as may be necessary to defend the action and obtain the award. Trustor may be the nominal party in such proceeding, but Lender shall be entitled to participate in the proceeding and to be represented in the proceeding by counsel of its own choice, and Trustor will deliver or cause to be delivered to Lender such instruments and documentation as may be requested by Lender from time to time to permit such participation.

**Application of Net Proceeds.** If all or any part of the Property is condemned by eminent domain proceedings or by any proceeding or purchase in lieu of condemnation, Lender may at its election require that all or any portion of the net proceeds of the award be applied to the indebtedness or the repair or restoration of the Property. The net proceeds of the award shall mean the award after payment of all reasonable costs, expenses, and attorneys' fees incurred by Trustee or Lender in connection with the condemnation.

**IMPOSITION OF TAXES, FEES AND CHARGES BY GOVERNMENTAL AUTHORITIES.** The following provisions relating to governmental taxes, fees and charges are a part of this Deed of Trust:

**Current Taxes, Fees and Charges.** Upon request by Lender, Trustor shall execute such documents in addition to this Deed of Trust and take whatever other action is requested by Lender to perfect and continue Lender's lien on the Real Property. Trustor shall reimburse Lender for all taxes, as described below, together with all expenses incurred in recording, perfecting or continuing this Deed of Trust, including without limitation all taxes, fees, documentary stamps, and other charges for recording or registering this Deed of Trust.

**Taxes.** The following shall constitute taxes to which this section applies: (1) a specific tax upon this type of Deed of Trust or upon all or any part of the Indebtedness secured by this Deed of Trust; (2) a specific tax on Borrower which Borrower is authorized or required to deduct from payments on the Indebtedness secured by this type of Deed of Trust; (3) a tax on this type of Deed of Trust chargeable against the Lender or the holder of the Note; and (4) a specific tax on all or any portion of the Indebtedness or on payments of principal and interest made by Borrower.

**Subsequent Taxes.** If any tax to which this section applies is enacted subsequent to the date of this Deed of Trust, this event shall have the same effect as an Event of Default, and Lender may exercise any or all of its available remedies for an Event of Default as provided below unless Trustor either (1) pays the tax before it becomes delinquent, or (2) contests the tax as provided above in the Taxes and Liens section and deposits with Lender cash or a sufficient corporate surety bond or other security satisfactory to Lender.

**SECURITY AGREEMENT; FINANCING STATEMENTS.** The following provisions relating to this Deed of Trust as a security agreement are a part of this Deed of Trust:

**Security Agreement.** This instrument shall constitute a Security Agreement to the extent any of the Property constitutes fixtures, and Lender shall have all of the rights of a secured party under the Uniform Commercial Code as amended from time to time.

**Security Interest.** Upon request by Lender, Trustor shall take whatever action is requested by Lender to perfect and continue Lender's security interest in the Rents and Personal Property. In addition to recording this Deed of Trust in the real property records, Lender may, at any time and without further authorization from Trustor, file executed counterparts, copies or reproductions of this Deed of Trust as a financing statement. Trustor shall reimburse Lender for all expenses incurred in perfecting or continuing this security interest. Upon default, Trustor shall not remove, sever or detach the Personal Property from the Property. Upon default, Trustor shall assemble any Personal Property not affixed to the Property in a manner and at a place reasonably convenient to Trustor and Lender and make it available to Lender within three (3) days after receipt of written demand from Lender to the extent permitted by applicable law.

**Addresses.** The mailing addresses of Trustor (debtor) and Lender (secured party) from which information concerning the security interest granted by this Deed of Trust may be obtained (each as required by the Uniform Commercial Code) are as stated on the first page of this Deed of Trust.

**FURTHER ASSURANCES; ATTORNEY-IN-FACT.** The following provisions relating to further assurances and attorney-in-fact are a part of this Deed of Trust:

**Further Assurances.** At any time, and from time to time, upon request of Lender, Trustor will make, execute and deliver, or will cause to be made, executed or delivered, to Lender or to Lender's designee, and when requested by Lender, cause to be filed, recorded, refiled, or rerecorded, as the case may be, at such times and in such offices and places as Lender may deem appropriate, any and all such mortgages, deeds of trust, security deeds, security agreements, financing statements, continuation statements, instruments of further assurance, certificates, and other documents as may, in the sole opinion of Lender, be necessary or desirable in order to effectuate, complete, perfect, continue, or preserve (1) Borrower's and Trustor's obligations under the Note, this Deed of Trust, and the Related Documents, and (2) the liens and security interests created by this Deed of Trust as first and prior liens on the Property,

**DEED OF TRUST  
(Continued)**

Loan No: 629000901

Page 5

whether now owned or hereafter acquired by Trustor. Unless prohibited by law or Lender agrees to the contrary in writing, Trustor shall reimburse Lender for all costs and expenses incurred in connection with the matters referred to in this paragraph.

**Attorney-in-Fact.** If Trustor fails to do any of the things referred to in the preceding paragraph, Lender may do so for and in the name of Trustor and at Trustor's expense. For such purposes, Trustor hereby irrevocably appoints Lender as Trustor's attorney-in-fact for the purpose of making, executing, delivering, filing, recording, and doing all other things as may be necessary or desirable, in Lender's sole opinion, to accomplish the matters referred to in the preceding paragraph.

**FULL PERFORMANCE.** If Borrower and Trustor pay all the Indebtedness when due, and Trustor otherwise performs all the obligations imposed upon Trustor under this Deed of Trust, Lender shall execute and deliver to Trustee a request for full reconveyance and shall execute and deliver to Trustor suitable statements of termination of any financing statement on file evidencing Lender's security interest in the Rents and the Personal Property. Any reconveyance fee required by law shall be paid by Trustor, if permitted by applicable law.

**EVENTS OF DEFAULT.** Each of the following, at Lender's option, shall constitute an Event of Default under this Deed of Trust:

**Payment Default.** Borrower fails to make any payment when due under the Indebtedness.

**Other Defaults.** Borrower or Trustor fails to comply with or to perform any other term, obligation, covenant or condition contained in this Deed of Trust or in any of the Related Documents or to comply with or to perform any term, obligation, covenant or condition contained in any other agreement between Lender and Borrower or Trustor.

**Compliance Default.** Failure to comply with any other term, obligation, covenant or condition contained in this Deed of Trust, the Note or in any of the Related Documents.

**Default on Other Payments.** Failure of Trustor within the time required by this Deed of Trust to make any payment for taxes or insurance, or any other payment necessary to prevent filing of or to effect discharge of any lien.

**Environmental Default.** Failure of any party to comply with or perform when due any term, obligation, covenant or condition contained in any environmental agreement executed in connection with the Property.

**False Statements.** Any warranty, representation or statement made or furnished to Lender by Borrower or Trustor or on Borrower's or Trustor's behalf under this Deed of Trust or the Related Documents is false or misleading in any material respect, either now or at the time made or furnished or becomes false or misleading at any time thereafter.

**Defective Collateralization.** This Deed of Trust or any of the Related Documents ceases to be in full force and effect (including failure of any collateral document to create a valid and perfected security interest or lien) at any time and for any reason.

**Insolvency.** The dissolution or termination of Borrower's or Trustor's existence as a going business, the insolvency of Borrower or Trustor, the appointment of a receiver for any part of Borrower's or Trustor's property, any assignment for the benefit of creditors, any type of creditor workout, or the commencement of any proceeding under any bankruptcy or insolvency laws by or against Borrower or Trustor.

**Creditor or Forfeiture Proceedings.** Commencement of foreclosure or forfeiture proceedings, whether by judicial proceeding, self-help, repossession or any other method, by any creditor of Borrower or Trustor or by any governmental agency against any property securing the Indebtedness. This includes a garnishment of any of Borrower's or Trustor's accounts, including deposit accounts, with Lender. However, this Event of Default shall not apply if there is a good faith dispute by Borrower or Trustor as to the validity or reasonableness of the claim which is the basis of the creditor or forfeiture proceeding and if Borrower or Trustor gives Lender written notice of the creditor or forfeiture proceeding and deposits with Lender monies or a surety bond for the creditor or forfeiture proceeding, in an amount determined by Lender, in its sole discretion, as being an adequate reserve or bond for the dispute.

**Breach of Other Agreement.** Any breach by Borrower or Trustor under the terms of any other agreement between Borrower or Trustor and Lender that is not remedied within any grace period provided therein, including without limitation any agreement concerning any indebtedness or other obligation of Borrower or Trustor to Lender, whether existing now or later.

**Events Affecting Guarantor.** Any of the preceding events occurs with respect to any Guarantor of any of the Indebtedness or any Guarantor dies or becomes incompetent, or revokes or disputes the validity of, or liability under, any Guaranty of the Indebtedness.

**Adverse Change.** A material adverse change occurs in Borrower's or Trustor's financial condition, or Lender believes the prospect of payment or performance of the Indebtedness is impaired.

**Insecurity.** Lender in good faith believes itself insecure.

**Right to Cure.** If any default, other than a default in payment, is curable and if Trustor has not been given a notice of a breach of the same provision of this Deed of Trust within the preceding twelve (12) months, it may be cured if Trustor, after Lender sends written notice to Borrower demanding cure of such default: (1) cures the default within ten (10) days; or (2) if the cure requires more than ten (10) days, immediately initiates steps which Lender deems in Lender's sole discretion to be sufficient to cure the default and thereafter continues and completes all reasonable and necessary steps sufficient to produce compliance as soon as reasonably practical.

**RIGHTS AND REMEDIES ON DEFAULT.** If an Event of Default occurs under this Deed of Trust, at any time thereafter, Trustee or Lender may exercise any one or more of the following rights and remedies:

**Election of Remedies.** Election by Lender to pursue any remedy shall not exclude pursuit of any other remedy, and an election to make expenditures or to take action to perform an obligation of Trustor under this Deed of Trust, after Trustor's failure to perform, shall not affect Lender's right to declare a default and exercise its remedies.

**Accelerate Indebtedness.** Lender shall have the right at its option without notice to Borrower or Trustor to declare the entire Indebtedness immediately due and payable, including any prepayment penalty which Borrower would be required to pay.

**Foreclosure.** With respect to all or any part of the Real Property, the Trustee shall have the right to foreclose by notice and sale, and Lender shall have the right to foreclose by judicial foreclosure, in either case in accordance with and to the full extent provided by

**DEED OF TRUST  
(Continued)**

Loan No: 629000901

Page 6

applicable law.

**UCC Remedies.** With respect to all or any part of the Personal Property, Lender shall have all the rights and remedies of a secured party under the Uniform Commercial Code.

**Collect Rents.** Lender shall have the right, without notice to Borrower or Trustor to take possession of and manage the Property and collect the Rents, including amounts past due and unpaid, and apply the net proceeds, over and above Lender's costs, against the Indebtedness. In furtherance of this right, Lender may require any tenant or other user of the Property to make payments of rent or use fees directly to Lender. If the Rents are collected by Lender, then Trustor irrevocably designates Lender as Trustor's attorney-in-fact to endorse instruments received in payment thereof in the name of Trustor and to negotiate the same and collect the proceeds. Payments by tenants or other users to Lender in response to Lender's demand shall satisfy the obligations for which the payments are made, whether or not any proper grounds for the demand existed. Lender may exercise its rights under this subparagraph either in person, by agent, or through a receiver.

**Appoint Receiver.** Lender shall have the right to have a receiver appointed to take possession of all or any part of the Property, with the power to protect and preserve the Property, to operate the Property preceding foreclosure or sale, and to collect the Rents from the Property and apply the proceeds, over and above the cost of the receivership, against the Indebtedness. Trustor hereby waives any requirement that the receiver be impartial and disinterested as to all of the parties and agrees that employment by Lender shall not disqualify a person from serving as a receiver.

**Tenancy at Sufferance.** If Trustor remains in possession of the Property after the Property is sold as provided above or Lender otherwise becomes entitled to possession of the Property upon default of Borrower or Trustor, Trustor shall become a tenant at sufferance of Lender or the purchaser of the Property and shall, at Lender's option, either (1) pay a reasonable rental for the use of the Property, or (2) vacate the Property immediately upon the demand of Lender.

**Other Remedies.** Trustee or Lender shall have any other right or remedy provided in this Deed of Trust or the Note or available at law or in equity.

**Notice of Sale.** Lender shall give Trustor reasonable notice of the time and place of any public sale of the Personal Property or of the time after which any private sale or other intended disposition of the Personal Property is to be made. Reasonable notice shall mean notice given at least ten (10) days before the time of the sale or disposition. Any sale of the Personal Property may be made in conjunction with any sale of the Real Property.

**Sale of the Property.** To the extent permitted by applicable law, Borrower and Trustor hereby waives any and all rights to have the Property marshalled. In exercising its rights and remedies, the Trustee or Lender shall be free to sell all or any part of the Property together or separately, in one sale or by separate sales. Lender shall be entitled to bid at any public sale on all or any portion of the Property.

**Attorneys' Fees; Expenses.** If Lender institutes any suit or action to enforce any of the terms of this Deed of Trust, Lender shall be entitled to recover such sum as the court may adjudge reasonable as attorneys' fees at trial and upon any appeal. Whether or not any court action is involved, and to the extent not prohibited by law, all reasonable expenses Lender incurs that in Lender's opinion are necessary at any time for the protection of its interest or the enforcement of its rights shall become a part of the Indebtedness payable on demand and shall bear interest at the Note rate from the date of the expenditure until repaid. Expenses covered by this paragraph include, without limitation, however subject to any limits under applicable law, Lender's reasonable attorneys' fees and Lender's legal expenses, whether or not there is a lawsuit, including reasonable attorneys' fees and expenses for bankruptcy proceedings (including efforts to modify or vacate any automatic stay or injunction), appeals, and any anticipated post-judgment collection services, the cost of searching records, obtaining title reports (including foreclosure reports), surveyors' reports, and appraisal fees, title insurance, and fees for the Trustee, to the extent permitted by applicable law. Trustor also will pay any court costs, in addition to all other sums provided by law.

**Rights of Trustee.** Trustee shall have all of the rights and duties of Lender as set forth in this section.

**POWERS AND OBLIGATIONS OF TRUSTEE.** The following provisions relating to the powers and obligations of Trustee are part of this Deed of Trust:

**Powers of Trustee.** In addition to all powers of Trustee arising as a matter of law, Trustee shall have the power to take the following actions with respect to the Property upon the written request of Lender and Trustor: (a) join in preparing and filing a map or plat of the Real Property, including the dedication of streets or other rights to the public; (b) join in granting any easement or creating any restriction on the Real Property; and (c) join in any subordination or other agreement affecting this Deed of Trust or the interest of Lender under this Deed of Trust.

**Obligations to Notify.** Trustee shall not be obligated to notify any other party of a pending sale under any other trust deed or lien, or of any action or proceeding in which Trustor, Lender, or Trustee shall be a party, unless the action or proceeding is brought by Trustee.

**Trustee.** Trustee shall meet all qualifications required for Trustee under applicable law. In addition to the rights and remedies set forth above, with respect to all or any part of the Property, the Trustee shall have the right to foreclose by notice and sale, and Lender shall have the right to foreclose by judicial foreclosure, in either case in accordance with and to the full extent provided by applicable law.

**Successor Trustee.** Lender, at Lender's option, may from time to time appoint a successor Trustee to any Trustee appointed under this Deed of Trust by an instrument executed and acknowledged by Lender and recorded in the office of the recorder of Utah County, State of Utah. The instrument shall contain, in addition to all other matters required by state law, the names of the original Lender, Trustee, and Trustor, the book and page where this Deed of Trust is recorded, and the name and address of the successor trustee, and the instrument shall be executed and acknowledged by Lender or its successors in interest. The successor trustee, without conveyance of the Property, shall succeed to all the title, power, and duties conferred upon the Trustee in this Deed of Trust and by applicable law. This procedure for substitution of Trustee shall govern to the exclusion of all other provisions for substitution.

**DEED OF TRUST  
(Continued)**

Loan No: 629000901

Page 7

**NOTICES.** Unless otherwise provided by applicable law, any notice required to be given under this Deed of Trust or required by law, including without limitation any notice of default and any notice of sale shall be given in writing, and shall be effective when actually delivered in accordance with the law or with this Deed of Trust, when actually received by telefacsimile (unless otherwise required by law), when deposited with a nationally recognized overnight courier, or, if mailed, when deposited in the United States mail, as first class, certified or registered mail postage prepaid, directed to the addresses shown near the beginning of this Deed of Trust. All copies of notices of foreclosure from the holder of any lien which has priority over this Deed of Trust shall be sent to Lender's address, as shown near the beginning of this Deed of Trust. Notwithstanding any other provision of this Deed of Trust, all notices given under Utah Code Ann. Section 57-1-26 shall be given as required therein. Any party may change its address for notices under this Deed of Trust by giving formal written notice to the other parties, specifying that the purpose of the notice is to change the party's address. For notice purposes, Trustor agrees to keep Lender informed at all times of Trustor's current address. Unless otherwise provided by applicable law, if there is more than one Trustor, any notice given by Lender to any Trustor is deemed to be notice given to all Trustors.

**COUNTERPARTS AND ELECTRONIC SIGNATURES.** This Agreement may be executed in multiple counterparts, each of which shall be deemed an original instrument and all of which shall constitute a single agreement. The signature of a party to any counterpart shall be sufficient to legally bind such party and it shall not be necessary for all parties to sign all counterparts. Lender may remove the signature pages from one or more counterparts and attach the same to any other counterpart for the purpose of having a single document containing the signatures of all parties. Any party may effect the execution and delivery of this Agreement by signing the same and sending a signed copy thereof to Lender or its attorney by facsimile, e-mail, or other form of electronic transmission (each an "Electronic Transmission"). Any signed document sent by Electronic Transmission, including the signature thereon, shall be treated in all respects as an original instrument bearing an original signature. Any party sending a signed copy hereof by Electronic Transmission shall also send the original thereof to Lender within five (5) days thereafter, but failure to do so shall not invalidate or otherwise affect the validity, legality or enforceability of the document sent by Electronic Transmission.

**MISCELLANEOUS PROVISIONS.** The following miscellaneous provisions are a part of this Deed of Trust:

**Amendments.** This Deed of Trust, together with any Related Documents, constitutes the entire understanding and agreement of the parties as to the matters set forth in this Deed of Trust. No alteration or amendment to this Deed of Trust shall be effective unless given in writing and signed by the party or parties sought to be charged or bound by the alteration or amendment.

**Annual Reports.** If the Property is used for purposes other than Trustor's residence, Trustor shall furnish to Lender, upon request, a certified statement of net operating income received from the Property during Trustor's previous fiscal year in such form and detail as Lender shall require. "Net operating income" shall mean all cash receipts from the Property less all cash expenditures made in connection with the operation of the Property.

**Caption Headings.** Caption headings in this Deed of Trust are for convenience purposes only and are not to be used to interpret or define the provisions of this Deed of Trust.

**Merger.** There shall be no merger of the interest or estate created by this Deed of Trust with any other interest or estate in the Property at any time held by or for the benefit of Lender in any capacity, without the written consent of Lender.

**Governing Law.** This Deed of Trust will be governed by federal law applicable to Lender and, to the extent not preempted by federal law, the laws of the State of Utah without regard to its conflicts of law provisions. This Deed of Trust has been accepted by Lender in the State of Utah.

**Joint and Several Liability.** All obligations of Borrower and Trustor under this Deed of Trust shall be joint and several, and all references to Trustor shall mean each and every Trustor, and all references to Borrower shall mean each and every Borrower. This means that each Trustor signing below is responsible for all obligations in this Deed of Trust. Where any one or more of the parties is a corporation, partnership, limited liability company or similar entity, it is not necessary for Lender to inquire into the powers of any of the officers, directors, partners, members, or other agents acting or purporting to act on the entity's behalf, and any obligations made or created in reliance upon the professed exercise of such powers shall be guaranteed under this Deed of Trust.

**No Waiver by Lender.** Lender shall not be deemed to have waived any rights under this Deed of Trust unless such waiver is given in writing and signed by Lender. No delay or omission on the part of Lender in exercising any right shall operate as a waiver of such right or any other right. A waiver by Lender of a provision of this Deed of Trust shall not prejudice or constitute a waiver of Lender's right otherwise to demand strict compliance with that provision or any other provision of this Deed of Trust. No prior waiver by Lender, nor any course of dealing between Lender and Trustor, shall constitute a waiver of any of Lender's rights or of any of Trustor's obligations as to any future transactions. Whenever the consent of Lender is required under this Deed of Trust, the granting of such consent by Lender in any instance shall not constitute continuing consent to subsequent instances where such consent is required and in all cases such consent may be granted or withheld in the sole discretion of Lender.

**Severability.** If a court of competent jurisdiction finds any provision of this Deed of Trust to be illegal, invalid, or unenforceable as to any person or circumstance, that finding shall not make the offending provision illegal, invalid, or unenforceable as to any other person or circumstance. If feasible, the offending provision shall be considered modified so that it becomes legal, valid and enforceable. If the offending provision cannot be so modified, it shall be considered deleted from this Deed of Trust. Unless otherwise required by law, the illegality, invalidity, or unenforceability of any provision of this Deed of Trust shall not affect the legality, validity or enforceability of any other provision of this Deed of Trust.

**Successors and Assigns.** Subject to any limitations stated in this Deed of Trust on transfer of Trustor's interest, this Deed of Trust shall be binding upon and inure to the benefit of the parties, their successors and assigns. If ownership of the Property becomes vested in a person other than Trustor, Lender, without notice to Trustor, may deal with Trustor's successors with reference to this Deed of Trust and the indebtedness by way of forbearance or extension without releasing Trustor from the obligations of this Deed of Trust or liability under the indebtedness.

**Time is of the Essence.** Time is of the essence in the performance of this Deed of Trust.

**Waive Jury.** All parties to this Deed of Trust hereby waive the right to any jury trial in any action, proceeding, or counterclaim brought by any party against any other party.

**DEED OF TRUST  
(Continued)**

Loan No: 629000901

Page 8

**Waiver of Homestead Exemption.** Trustor hereby releases and waives all rights and benefits of the homestead exemption laws of the State of Utah as to all Indebtedness secured by this Deed of Trust.

**DEFINITIONS.** The following capitalized words and terms shall have the following meanings when used in this Deed of Trust. Unless specifically stated to the contrary, all references to dollar amounts shall mean amounts in lawful money of the United States of America. Words and terms used in the singular shall include the plural, and the plural shall include the singular, as the context may require. Words and terms not otherwise defined in this Deed of Trust shall have the meanings attributed to such terms in the Uniform Commercial Code:

**Beneficiary.** The word "Beneficiary" means BANK OF UTAH, and its successors and assigns.

**Borrower.** The word "Borrower" means Cascade Shadows, Inc. and includes all co-signers and co-makers signing the Note and all their successors and assigns.

**Deed of Trust.** The words "Deed of Trust" mean this Deed of Trust among Trustor, Lender, and Trustee, and includes without limitation all assignment and security interest provisions relating to the Personal Property and Rents.

**Default.** The word "Default" means the Default set forth in this Deed of Trust in the section titled "Default".

**Environmental Laws.** The words "Environmental Laws" mean any and all state, federal and local statutes, regulations and ordinances relating to the protection of human health or the environment, including without limitation the Comprehensive Environmental Response, Compensation, and Liability Act of 1980, as amended, 42 U.S.C. Section 9601, et seq. ("CERCLA"), the Superfund Amendments and Reauthorization Act of 1986, Pub. L. No. 99-499 ("SARA"), the Hazardous Materials Transportation Act, 49 U.S.C. Section 1801, et seq., the Resource Conservation and Recovery Act, 42 U.S.C. Section 6901, et seq., or other applicable state or federal laws, rules, or regulations adopted pursuant thereto.

**Event of Default.** The words "Event of Default" mean any of the events of default set forth in this Deed of Trust in the events of default section of this Deed of Trust.

**Guarantor.** The word "Guarantor" means any guarantor, surety, or accommodation party of any or all of the Indebtedness.

**Guaranty.** The word "Guaranty" means the guaranty from Guarantor to Lender, including without limitation a guaranty of all or part of the Note.

**Hazardous Substances.** The words "Hazardous Substances" mean materials that, because of their quantity, concentration or physical, chemical or infectious characteristics, may cause or pose a present or potential hazard to human health or the environment when improperly used, treated, stored, disposed of, generated, manufactured, transported or otherwise handled. The words "Hazardous Substances" are used in their very broadest sense and include without limitation any and all hazardous or toxic substances, materials or waste as defined by or listed under the Environmental Laws. The term "Hazardous Substances" also includes, without limitation, petroleum and petroleum by-products or any fraction thereof and asbestos.

**Improvements.** The word "Improvements" means all existing and future improvements, buildings, structures, mobile homes affixed on the Real Property, facilities, additions, replacements and other construction on the Real Property.

**Indebtedness.** The word "Indebtedness" means all principal, interest, and other amounts, costs and expenses payable under the Note or Related Documents, together with all renewals of, extensions of, modifications of, consolidations of and substitutions for the Note or Related Documents and any amounts expended or advanced by Lender to discharge Trustor's obligations or expenses incurred by Trustee or Lender to enforce Trustor's obligations under this Deed of Trust, together with interest on such amounts as provided in this Deed of Trust. Specifically, without limitation, Indebtedness includes all amounts that may be indirectly secured by the Cross-Collateralization provision of this Deed of Trust.

**Lender.** The word "Lender" means BANK OF UTAH, its successors and assigns.

**Note.** The word "Note" means A Promissory Note dated 08-08-2018, in the original Principal Amount of \$400,000.00, and all other related documents from Cascade Shadows, Inc. to Lender, together with all renewals of, extensions of, modifications of, refinancings of, consolidations of, and substitutions for the same. **NOTICE TO TRUSTOR: THE NOTE CONTAINS A VARIABLE INTEREST RATE.**

**Personal Property.** The words "Personal Property" mean all equipment, fixtures, and other articles of personal property now or hereafter owned by Trustor, and now or hereafter attached or affixed to the Real Property; together with all accessions, parts, and additions to, all replacements of, and all substitutions for, any of such property; and together with all proceeds (including without limitation all insurance proceeds and refunds of premiums) from any sale or other disposition of the Property.

**Property.** The word "Property" means collectively the Real Property and the Personal Property.

**Real Property.** The words "Real Property" mean the real property, interests and rights, as further described in this Deed of Trust.

**Related Documents.** The words "Related Documents" mean all promissory notes, credit agreements, loan agreements, security agreements, mortgages, deeds of trust, security deeds, collateral mortgages, and all other instruments, agreements and documents, whether now or hereafter existing, executed in connection with the Indebtedness; except that the words do not mean any guaranty or environmental agreement, whether now or hereafter existing, executed in connection with the Indebtedness.

**Rents.** The word "Rents" means all present and future rents, revenues, income, issues, royalties, profits, and other benefits derived from the Property.

**Trustee.** The word "Trustee" means BANK OF UTAH, whose address is 1000 WEST 800 NORTH, OREM, UT 84057 and any substitute or successor trustees.

**Trustor.** The word "Trustor" means Cascade Shadows, Inc.; Kimball T. Stratton; and Marlene Evans Stratton.



DEED OF TRUST  
(Continued)

Loan No: 629000901

Page 9

EACH TRUSTOR ACKNOWLEDGES HAVING READ ALL THE PROVISIONS OF THIS DEED OF TRUST, AND EACH TRUSTOR AGREES TO ITS TERMS.

TRUSTOR:

CASCADE SHADOWS, INC.

By: [Signature]  
Kimball Trent Stratton aka Kimball T. Stratton, President of Cascade Shadows, Inc.


By: [Signature]  
Marlene E. Stratton aka Marlene Stratton, Secretary of Cascade Shadows, Inc.

X [Signature]  
Kimball T. Stratton, Individually

X [Signature]  
Marlene Evans Stratton, Individually

CORPORATE ACKNOWLEDGMENT

STATE OF Utah )  
 ) SS  
COUNTY OF Utah )



On this 5th day of February, 20 19, before me, the undersigned Notary Public, personally appeared Kimball Trent Stratton aka Kimball T. Stratton, President of Cascade Shadows, Inc., and known to me to be an authorized agent of the corporation that executed the Deed of Trust and acknowledged the Deed of Trust to be the free and voluntary act and deed of the corporation, by authority of its Bylaws or by resolution of its board of directors, for the uses and purposes therein mentioned, and on oath stated that he or she is authorized to execute this Deed of Trust and in fact executed the Deed of Trust on behalf of the corporation.

By: [Signature]  
Notary Public in and for the State of Utah

Residing at EXEM, UT  
My commission expires 9/21/2020


DEED OF TRUST  
(Continued)

Loan No: 629000901

Page 10

CORPORATE ACKNOWLEDGMENT

STATE OF Utah )  
 ) SS  
COUNTY OF Utah )




On this 25<sup>th</sup> day of February, 2019, before me, the undersigned Notary Public, personally appeared Marlene E. Stratton aka Marlene Stratton, Secretary of Cascade Shadows, Inc., and known to me to be an authorized agent of the corporation that executed the Deed of Trust and acknowledged the Deed of Trust to be the free and voluntary act and deed of the corporation, by authority of its Bylaws or by resolution of its board of directors, for the uses and purposes therein mentioned, and on oath stated that he or she is authorized to execute this Deed of Trust and in fact executed the Deed of Trust on behalf of the corporation.

By [Signature] Residing at Orem, UT  
Notary Public in and for the State of Utah My commission expires 9/21/2020

INDIVIDUAL ACKNOWLEDGMENT

STATE OF Utah )  
 ) SS  
COUNTY OF Utah )




On this day before me, the undersigned Notary Public, personally appeared Kimball T. Stratton, to me known to be the individual described in and who executed the Deed of Trust, and acknowledged that he or she signed the Deed of Trust as his or her free and voluntary act and deed, for the uses and purposes therein mentioned.

Given under my hand and official seal this 5<sup>th</sup> day of February, 2019.  
By [Signature] Residing at Orem, UT  
Notary Public in and for the State of Utah My commission expires 9/21/2020

INDIVIDUAL ACKNOWLEDGMENT

STATE OF Utah )  
 ) SS  
COUNTY OF Utah )



On this day before me, the undersigned Notary Public, personally appeared Marlene Evans Stratton, to me known to be the individual described in and who executed the Deed of Trust, and acknowledged that he or she signed the Deed of Trust as his or her free and voluntary act and deed, for the uses and purposes therein mentioned.

Given under my hand and official seal this 5<sup>th</sup> day of February, 2019.  
By [Signature] Residing at Orem, UT  
Notary Public in and for the State of Utah My commission expires 9/21/2020

**DEED OF TRUST  
(Continued)**

Loan No: 629000901

Page 11

**REQUEST FOR FULL RECONVEYANCE**

(To be used only when obligations have been paid in full)

To: \_\_\_\_\_, Trustee

The undersigned is the legal owner and holder of all Indebtedness secured by this Deed of Trust. All sums secured by this Deed of Trust have been fully paid and satisfied. You are hereby directed, upon payment to you of any sums owing to you under the terms of this Deed of Trust or pursuant to any applicable statute, to cancel the Note secured by this Deed of Trust (which is delivered to you together with this Deed of Trust), and to reconvey, without warranty, to the parties designated by the terms of this Deed of Trust, the estate now held by you under this Deed of Trust. Please mail the reconveyance and Related Documents to:

Date: \_\_\_\_\_

Beneficiary: \_\_\_\_\_

By: \_\_\_\_\_

Its: \_\_\_\_\_

Pro-Title & Escrow, Inc.  
File No. 34208-T

## EXHIBIT "A"

PARCEL 4: Commencing 432.60 feet East and 1491.75 feet South from the North quarter corner of Section 7, Township 7 South, Range 3 East, Salt Lake Base and Meridian; thence South 30° 06' 16" East 85.20 feet; thence North 89° 50' 30" West 58.86 feet; thence South 89° 52' 27" West 201.48 feet; thence North 00° 30' 15" West 71.43 feet; thence North 89° 19' 42" East 218.24 feet to the point of beginning.

(Tax Serial No. 22:029:0005)

PARCELS 6 and 7: Beginning at a point located North 1745.70 (532.09 meters) and West 16.50 feet (5.03 meters) from the South 1/4 corner of Section 36, Township 9 South, Range 1 East, Salt Lake Base and Meridian; thence West along a fence line 595.32 feet (181.45 meters); thence South 363.00 feet (110.64 meters) thence North 89° 35' 47" West 315.32 feet (96.11 meters); thence South 00° 19' 30" West along a fence line 383.90 feet (117.01 meters); thence South 86° 53' 49" West along a fence line 206.26 feet (62.87 meters); thence North 01° 16' 57" East along a partial fence line 753.89 feet (229.79 meters); thence North 89° 39' 02" East along a fence line 351.48 feet (107.13 meters); thence East along a fence line 5.90 feet (1.80 meters); thence North 00° 21' 15" West along a fence line 450.40 feet (137.28 meters); thence North 89° 57' 40" East along a partial fence line 565.80 feet (172.46 meters); thence North 777.48 feet (236.98 meters); thence East 181.50 feet (55.32 meters); thence South 1228.26 feet (374.37 meters); to the point of beginning.

TOGETHER WITH the following easement and right of way for a ditch:

Beginning at the water well-hole located at a point 9.57 chains West of the Southeast corner of the Southwest quarter of Section 36, Township 9 South, Range 1 East of the Salt Lake Base and Meridian; and North 46.00 feet more or less to outlet ditch and Easterly 13 feet more or less to said well-hole; thence Westerly 13.00 feet more or less to grantor's West fence line; thence North along said fence line of grantor 20.25 chains more or less; thence East 30 links; thence North 5.50 chains to grantor's North fence line and the property of said parties of the third part. Together with the right of the parties of the third part and their heirs, representatives and assigns to go upon the lands of grantors to clean and maintain said water well and said ditch.

LESS AND EXCEPTING any portion lying within the bounds of the Plat "G", Cherry Orchard Estates Subdivision.

(Tax Serial Nos. 29:041:0142 and 29:041:0143)

PARCEL 8: Commencing 9.20 chains West of the Southeast corner of the Northwest quarter of Section 36, Township 9 South, Range 1 East, Salt Lake Base and Meridian; thence South 6.72 chains; thence West 8.04 chains; thence North 6.72 chains; thence East 1.07 chains; thence North 16.99 chains; thence East 25 links; thence North 1.47 chains; thence East 6.72 chains; thence South 18.46 chains to beginning.

LESS AND EXCEPTING any portion deeded by way of a Quit Claim Deed recorded November 29, 2016, as Entry No. 120118:2016, also described as follows:

Beginning at the intersection of the North boundary line of Plat "B", Alpine View Subdivision and the Easterly right-of-way line of Center Street (a 99' wide public road) as dedicated on Plat "E", The Orchards Subdivision official plat. Said intersection lies 2,050.41 feet North  $00^{\circ} 16' 52''$  West along the section line and 407.76 feet East of the Southwest corner of Section 36, Township 9 South, Range 1 East, Salt Lake Base and Meridian; thence North  $00^{\circ} 12' 34''$  East 123.48 feet along said right-of-way, thence continuing along said right-of-way along a curve turning to the left with an arc length of 538.70 feet, a radius of 1,054.00 feet and a chord bearing and distance of North  $14^{\circ} 25' 59''$  West 532.85 feet to the 1/4 section line, thence North  $89^{\circ} 32' 36''$  East 1,257.59 feet along the 1/4 section line, thence South  $02^{\circ} 13' 39''$  West 626.31 feet to the Northeast corner of said Plat "B", Alpine View Subdivision, thence South  $88^{\circ} 46' 00''$  West 1,101.10 feet along said subdivision to the point of beginning.

ALSO LESS AND EXCEPTING any portion lying within the bounds of 200 East Street.

ALSO LESS AND EXCEPTING FROM PARCEL 8 that portion conveyed in that certain Warranty Deed recorded on February 7, 2019 as Entry No. 10603:2019, described as follows:

Beginning at a point that lies S  $00^{\circ} 20' 15''$  E 1371.20 feet along the Quarter Section Line and 27.63 feet West from the North Quarter Corner of Section 36, Township 9 South, Range 1 East, Salt Lake Base and Meridian, thence S.  $00^{\circ} 33' 21''$  E. 156.60 feet along the West line of a Warranty Deed as recorded in Utah County Recorders office Entry Number 56278, thence N.  $89^{\circ} 24' 42''$  E. 10.35 feet along the South line of said Warranty Deed to the West line of 5200 West Street, thence along said West line of said 5200 West Street the following 2 courses (1) S.  $00^{\circ} 24' 57''$  E. 500.88 feet; (2) S.  $00^{\circ} 19' 44''$  E. 155.45 feet, thence S.  $89^{\circ} 40' 02''$  W. 181.50 feet, thence S.  $00^{\circ} 19' 44''$  E. 127.73 feet, thence N.  $80^{\circ} 00' 00''$  W. 274.06 feet, thence WEST 613.10 feet to the Southeast corner of a Quit Claim Deed as recorded in Utah County Recorders Office Entry Number 93946:2017, thence N.  $00^{\circ} 27' 24''$  W. 506.49 feet along the East line of said Quit Claim Deed, thence N.  $89^{\circ} 32' 36''$  E. 33.00 feet to the East line of a 2 rod street as platted in Map 34-E (a Subdivision of the West half of said Section 36 filed June 3rd 1908 in the office of the Utah County Recorder), thence N.  $00^{\circ} 27' 24''$  W. 551.60 feet along said East line, thence N.  $89^{\circ} 32' 36''$  E. 49.50 feet along Lot 3 of said Subdivision, thence N.  $00^{\circ} 27' 24''$  W. 203.58 feet along Lot 3 of said Subdivision to the South Line of Strawberry High-line Canal Easement, thence S.  $69^{\circ} 35' 24''$  E. 16.70 feet along said South line to the Northeast Corner of a less and excepting parcel of land as recorded in Utah County Recorders Office Entry Number 55820:2008, thence S.  $00^{\circ} 33' 00''$  E. 4.67 feet along the West line of said Parcel of Land, thence

S. 69°32'40" E. 1023.79 feet to the point of beginning.

(Tax Serial No. 29:041:0173)

PARCEL 9: Commencing 17.76 chains East of the Southwest corner of the Northwest quarter of Section 36, Township 9 South, Range 1 East, Salt Lake Base and Meridian; thence East 5.98 chains; thence North 13.59 chains; thence East 25 links; thence North 6.45 chains to a point 20 chains North of the South line of said Northwest quarter; thence West 5.78 chains; thence South 6.45 chains; thence West 50 links; thence South 13.59 chains to the beginning.

TOGETHER WITH AND LESS AND EXCEPTING any portion deeded by way of a Boundary Fence Line Agreement recorded March 19, 2007, as Entry No. 39584:2007 in the Utah County Recorder's Office, also described as follows:

Less and Excepting 1-Beginning at a point being North 00° 11' 03" West 249.655 feet along the Section line and East 641.748 feet from the West quarter corner of Section 36, Township 9 South, Range 1 East, Salt Lake Base and Meridian; thence North 00° 19' 34" West 669.14 feet along a fence and its extension; thence South 89° 59' 13" East 269.39 feet along a fence and its extension; thence continuing along said fence North 89° 16' 55" East 256.68 feet to a fence corner; thence South 01° 38' 35" West 668.54 feet along a fence and its extension; thence South 89° 32' 33" West 503.08 feet to the point of beginning.

Less and Excepting 2- Beginning at a point being North 89° 32' 33" East 642.358 feet along the quarter section line from the West quarter corner of Section 36, Township 9 South, Range 1 East, Salt Lake Base and Meridian; thence North 00° 19' 34" West 244.53 along the extension of fence to the North; thence North 89° 32' 33" East 503.08 feet; thence South 01° 38' 35" West 244.70 feet along a fence and its extensions; thence South 89° 32' 33" West 494.675 feet along the quarter Section line to the point of beginning.

Less and Excepting 3- Beginning at a point being South 00° 16' 02" East 633.25 feet along the section line and East 598.832 feet from the West quarter corner of Section 36, Township 9 South, Range 1 East, Salt Lake Base and Meridian; thence North 00° 20' 40" East 638.09 feet along the West side of an existing concrete ditch to the quarter Section line; thence along said quarter Section line North 89° 32' 33" East 930.07 feet; thence South 02° 13' 38" West 626.39 feet along the West side of 200 East Street, Santaquin, Utah; thence South 88° 46' 00" West 909.75 feet along the North line of Plat "B", Alpine View Subdivision to the point of beginning.

ALSO LESS AND EXCEPTING any portion deeded by way of a Dedication Deed in favor of Santaquin City recorded on April 4, 2008, as Entry No. 39873:2008, also described as follows:

Beginning at a point located North 89° 32' 33" East along the quarter section line 1,136.25 feet from the West quarter corner of Section 36, Township 9 South, Range 1 East, Salt Lake Base and Meridian; thence North 1° 41' 33" East 17.18 feet; thence along the arc of a 790.00 foot radius curve (radius bears North 14° 48' 36" East ) 80.27 feet through a central angle of 5° 49'

18" (chord: South 78° 06' 03" East 80.23 feet) to said quarter section line; thence South 89° 32' 33" West along said quarter Section line 79.02 feet to the point of beginning.

ALSO LESS AND EXCEPTING any portion lying within the bounds of 200 East Street.

ALSO LESS AND EXCEPTING FROM PARCEL 9 that portion conveyed in that certain Warranty Deed recorded on February 7, 2019 as Entry No. 10603:2019, described as follows:

Beginning at a point that lies S 00°20'15" E 1371.20 feet along the Quarter Section Line and 27.63 feet West from the North Quarter Corner of Section 36, Township 9 South, Range 1 East, Salt Lake Base and Meridian, thence S. 00°33'21" E. 156.60 feet along the West line of a Warranty Deed as recorded in Utah County Records office Entry Number 56278, thence N. 89°24'42" E. 10.35 feet along the South line of said Warranty Deed to the West line of 5200 West Street, thence along said West line of said 5200 West Street the following 2 courses (1) S. 00°24'57" E. 500.88 feet; (2) S. 00°19'44" E. 155.45 feet, thence S. 89°40'02" W. 181.50 feet, thence S. 00°19'44" E. 127.73 feet, thence N. 80°00'00" W. 274.06 feet, thence WEST 613.10 feet to the Southeast corner of a Quit Claim Deed as recorded in Utah County Records Office Entry Number 93946:2017, thence N. 00°27'24" W. 506.49 feet along the East line of said Quit Claim Deed, thence N. 89°32'36" E. 33.00 feet to the East line of a 2 rod street as platted in Map 34-E (a Subdivision of the West half of said Section 36 filed June 3rd 1908 in the office of the Utah County Recorder), thence N. 00°27'24" W. 551.60 feet along said East line, thence N. 89°32'36" E. 49.50 feet along Lot 3 of said Subdivision, thence N. 00°27'24" W. 203.58 feet along Lot 3 of said Subdivision to the South Line of Strawberry High-line Canal Easement, thence S. 69°35'24" E. 16.70 feet along said South line to the Northeast Corner of a less and excepting parcel of land as recorded in Utah County Records Office Entry Number 55820:2008, thence S. 00°33'00" E. 4.67 feet along the West line of said Parcel of Land, thence S. 69°32'40" E. 1023.79 feet to the point of beginning.

(Tax Serial No. 29:042:0049)

PARCEL 10: Beginning at a point which is North 2195.30 feet and West 210.60 feet from the South Quarter Corner of Section 36, Township 9 South, Range 1 East, Salt Lake Base and Meridian; thence South 89 deg 40' 19" West 382.80 feet; thence North 0 deg 19' 44" West 492.86 feet; thence South 89 deg 40' 16" West 26.40 feet; thence North 0 deg 19' 44" West 563.97 feet; thence South 89 deg 53' 52" East 590.72 feet; thence South 0 deg 19' 44" East 155.45 feet; thence South 89 deg 40' 16" West 181.50 feet; thence South 0 deg 19' 44" East 896.94 feet to the point of beginning.

LESS AND EXCEPTING FROM PARCEL 10 that portion conveyed in that certain Warranty Deed recorded on February 7, 2019 as Entry No. 10603:2019, described as follows:

Beginning at a point that lies S 00°20'15" E 1371.20 feet along the Quarter Section Line and 27.63 feet West from the North Quarter Corner of Section 36, Township 9 South, Range 1 East, Salt Lake Base and Meridian, thence S. 00°33'21" E. 156.60 feet along the West line of a

Warranty Deed as recorded in Utah County Recorders office Entry Number 56278, thence N. 89°24'42" E. 10.35 feet along the South line of said Warranty Deed to the West line of 5200 West Street, thence along said West line of said 5200 West Street the following 2 courses (1) S. 00°24'57" E. 500.88 feet; (2) S. 00°19'44" E. 155.45 feet, thence S. 89°40'02" W. 181.50 feet, thence S. 00°19'44" E. 127.73 feet, thence N. 80°00'00" W. 274.06 feet, thence WEST 613.10 feet to the Southeast corner of a Quit Claim Deed as recorded in Utah County Recorders Office Entry Number 93946:2017, thence N. 00°27'24" W. 506.49 feet along the East line of said Quit Claim Deed, thence N. 89°32'36" E. 33.00 feet to the East line of a 2 rod street as platted in Map 34-E (a Subdivision of the West half of said Section 36 filed June 3rd 1908 in the office of the Utah County Recorder), thence N. 00°27'24" W. 551.60 feet along said East line, thence N. 89°32'36" E. 49.50 feet along Lot 3 of said Subdivision, thence N. 00°27'24" W. 203.58 feet along Lot 3 of said Subdivision to the South Line of Strawberry High-line Canal Easement, thence S. 69°35'24" E. 16.70 feet along said South line to the Northeast Corner of a less and excepting parcel of land as recorded in Utah County Recorders Office Entry Number 55820:2008, thence S. 00°33'00" E. 4.67 feet along the West line of said Parcel of Land, thence S. 69°32'40" E. 1023.79 feet to the point of beginning.

(Tax Serial No. 29:042:0032)

PARCEL 11: Beginning S. 89°42'20" W. 1718.25 feet along the section line and North 3019.75 feet from the Southeast Corner Section 36, Township 9 South Range 1 East Salt Lake Base and Meridian; thence N. 00°09'32" W. 436.17 feet, thence along the canal right-of-way with a curve turning to the right with an arc length of 145.91 feet a radius of 1387.49 feet and a chord of S. 46°54'13" E. 145.84 feet, thence S. 43°49'47" E. 993.97 feet along the canal right-of-way to the 1/4 section line, thence S. 89°32'36" W. 620.07 feet along the 1/4 section line, thence North 385.10 feet, thence N. 89°52'49" W. 173.58 feet to the point of beginning.

LESS AND EXCEPTING THEREFROM that portion described in that certain Warranty Deed recorded on February 7, 2014 as Entry No. 8600:2014 in the Utah County Recorder's office, described as follows:

Beginning N 00°31'23" W. 656.48 feet along the section line and West 10.51 feet from the Southeast Corner Section 36, Township 9 South, Range 1 East, Salt Lake Base and Meridian; thence West 1528.15 feet; thence North 1984.25 feet to the quarter section line; thence N. 89°32'36" E. 620.07 feet along the quarter section line to the Southwesterly boundary of a 150 foot canal right-of-way; thence S. 43°49'47" E. 131 1.30 feet along said right-of-way to 4800 West Street; thence South 1027.97 feet along said street to the point of beginning.

(Tax Serial No. 29:043:0047)

PARCEL 13: Beginning S. 89°42'20" W. 43.16 feet along the section line and North 0.20 feet from the Southeast Corner Section 36, Township 9 South, Range 1 East, Salt Lake Base and Meridian; thence West 808.09 feet, thence N. 00°00'04" W. 375.54 feet, thence S. 86°29'21" W. 580.64 feet, thence S. 00°42'11" W. 206.00 feet, thence N. 89°52'30" W. 100.24 feet, thence N.



00°12'18" E. 72.95 feet, thence along a curve turning to the left with an arc length of 89.08 feet a radius of 1031.00 feet and a chord of N. 02°16'13" W. 89.05 feet, thence N. 04°44'43" W. 54.25 feet, thence along a curve turning to the right with an arc length of 80.25 feet a radius of 969.00 feet and a chord of N. 02°22'22" W. 80.23 feet, thence North 226.10 feet, thence East 1528.15 feet, thence South 576.46 feet; thence S. 18°25'31" W. 84.35 feet to the point of beginning.

LESS AND EXCEPTING from Parcel 13 the following described parcel of land:

Commencing South 0.35 feet and West 230.89 feet from the Southeast Corner of Section 36, Township 9 South, Range 1 East, Salt Lake Base and Meridian; thence North 0° 03 00" East 315.34 feet; thence West 180.36 feet; thence South 315.34 feet; thence East 180.08 feet to the point of beginning

(Tax Serial No. 29:044:0078)

PARCEL 14: Beginning S. 89°42'20" W. 1718.07 feet along the section line and North 2957.75 feet from the Southeast Corner Section 36, Township 9 South, Range 1 East, Salt Lake Base and Meridian; thence S. 89°52'49" E. 96.43 feet, thence along a curve turning to the right with an arc length of 23.53 feet a radius of 15.00 feet and a chord of S. 44°56'25" E. 21.19 feet, thence South 1997.73 feet, thence West 137.80 feet, thence N. 00°11'44" W. 1129.18 feet, thence N. 08°21'25" E. 93.73 feet, thence N. 00°33'56" W. 416.21 feet, thence East 21.80 feet, thence N. 00°09'45" W. 374.84 feet to the point of beginning.

(Tax Serial No. 29:044:0082)

PARCEL 15: Beginning S. 89°42'20" W. 1596.08 feet along the section line and North 8.34 feet from the Southeast Corner Section 36, Township 9 South, Range 1 East, Salt Lake Base and Meridian; thence N. 00° 12'18" E. 207.22 feet, thence along a curve turning to the left with an arc length of 83.72 feet a radius of 969.00 feet and a chord of N. 02°16'13" W. 83.70 feet, thence N. 04°44'43" W. 54.25 feet, thence along a curve turning to the right with an arc length of 85.39 feet a radius of 1031.00 feet and a chord of N. 02°22'22" W. 85.36 feet, thence North 32.09 feet, thence S. 89°15'30" W. 556.73 feet, thence S. 00°43'00" W: 99.61 feet, thence S. 00°19'22" W. 264.45 feet, thence N. 89°00'13" E. 279.91 feet, thence S. 00°08'35" E. 96.12 feet, thence N. 89°57'22" E. 289.91 feet to the point of beginning.

LESS AND EXCEPTING THEREFROM that portion described in that certain Corrected Special Warranty Deed recorded on December 17, 2015 as Entry No. 113098:2015 in the Utah County Recorder's office, described as follows:

Commencing at a point located South 89°42'50" West along the Section line 1686.12 feet and South 5.09 feet from the Southeast corner of Section 36, Township 9 South, Range 1 East, Salt Lake Base and Meridian; thence South 89°40'15" West 200.72 feet; thence North 00°08'35" West 110.70 feet; thence South 89°00'18" West 279.02 feet; thence North 00°11'31" West

112.28 feet; thence North 00°50'26" East 251.64 feet; thence North 89°13'36" East 556.16 feet; thence South 31.57 feet; thence along the arc of a 1039.12 foot radius curve to the left 86.73 feet (chord bears South 02°22'21" East 86.71 feet); thence South 04°44'43" East 53.58 feet; thence along the arc of a 969.00 foot radius curve to the right 82.60 feet (chord bears South 02°18'12" East 82.58 feet); thence North 89°52'30" West 90.00 feet; thence South 00°12'18" West 222.19 feet to the point of beginning.

(Tax Serial No. 29:044:0086)