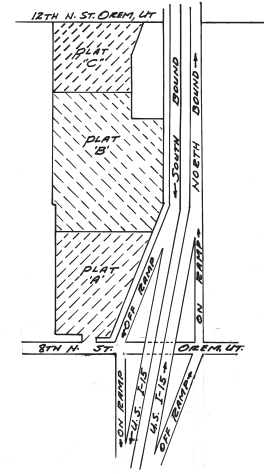
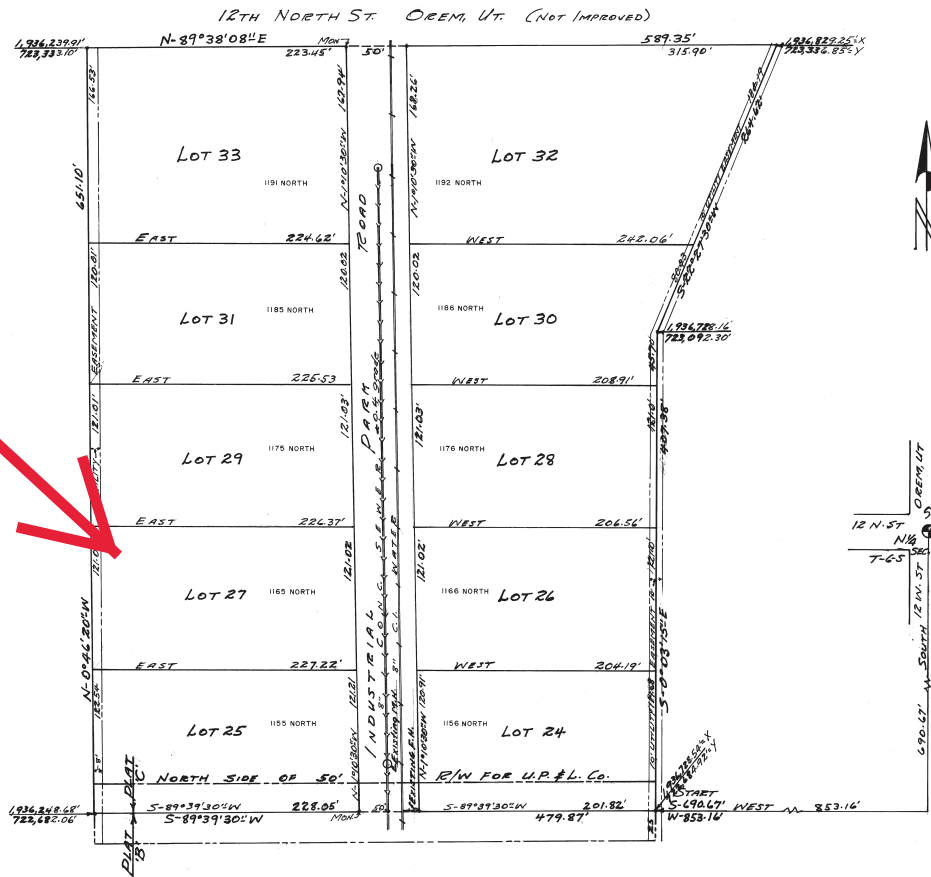


NORTH

Map Filing # 1657

PLAT 'C' T & T INDUSTRIAL PARK

29688
 RECEIVED AT THE COUNTY CLERK'S OFFICE
 JEFF B. HOFFMAN
 1578 NOV 11 PM 04:01
 UTAH COUNTY CLERK
 100 S. 100 W. ST. SALT LAKE CITY, UT 84143



This plat is made solely for the purpose of assisting in locating the property and Cottonwood Title Insurance Agency, Inc. assumes no liability for variation, if any, with actual survey.

SURVEYOR'S CERTIFICATE

I, CARR F. GREER, DO HEREBY CERTIFY THAT I AM A REGISTERED LAND SURVEYOR, AND THAT I HOLD CERTIFICATE NO. 1063 AS PRESCRIBED UNDER THE LAWS OF THE STATE OF UTAH. I FURTHER CERTIFY BY AUTHORITY OF THE OWNERS, I HAVE MADE A SURVEY OF THE TRACT OF LAND SHOWN ON THIS PLAT AND DESCRIBED BELOW, AND HAVE SUBDIVIDED SAID TRACT OF LAND INTO LOTS, BLOCKS, STREETS, AND EASEMENTS AND THE SAME HAS BEEN CORRECTLY SURVEYED AND STAKED ON THE GROUND AS SHOWN ON THIS PLAT AND THAT THIS PLAT IS TRUE AND CORRECT.

BOUNDARY DESCRIPTION

COMMENCING at a point which is South 69°04' and West 853.16' from the N.W. Corner to Section 9, T-6-S, R-2-E from the SALT LAKE BASE & MERIDIAN; THENCE AS FOLLOWS:

COURSE	DISTANCE	REMARKS
S-89°39'30"W	479.87'	Along line between plats B & C
N-0°42'00"W	451.10'	Along the West fence line
N-89°38'08"E	589.35'	Along fence South Side 12th N. St.
S-22°27'38"W	244.42'	Along fence line on East Side
S-0°03'13"E	407.38'	Along fence to the point of Beg.

BASIS OF BEARING - Taken from Utah Co. Survey of Sec. Cor. 7th Showing Bearing of S-17°08'40"W to N 1/4 Sec. 10, T-6-S, R-2-E Sept. 20, 1976. SURVEYOR (See Seal Below)

OWNERS' DEDICATION

KNOW ALL MEN BY THESE PRESENTS THAT WE, ALL OF THE UNDERSIGNED OWNERS OF ALL OF THE PROPERTY DESCRIBED IN THE SURVEYOR'S CERTIFICATE HERON AND SHOWN ON THIS MAP, HAVE CAUSED THE SAME TO BE SUBDIVIDED INTO LOTS, BLOCKS, STREETS AND EASEMENTS AND DO HEREBY DEDICATE THE STREETS AND OTHER PUBLIC AREAS AS INDICATED HEREON FOR PERPETUAL USE OF THE PUBLIC.

IN WITNESS WHEREOF WE HAVE HEREUNTO SET OUR HANDS THIS 21st DAY OF September, A.D. 1976.

STATE OF UTAH } S.S.
 COUNTY OF UTAH }
 ON THE 21st DAY OF September, A.D. 1976, PERSONALLY APPEARED BEFORE ME THE SIGNERS OF THE FOREGOING DEDICATION WHO DULY ACKNOWLEDGED TO ME THAT THEY DID EXECUTE THE SAME.
 MY COMMISSION EXPIRES 9-21-92

ACKNOWLEDGEMENT

ACCEPTANCE BY LEGISLATIVE BODY
 THE Utah COUNTY OF UTAH, APPROVES THIS SUBDIVISION AND HEREBY ACCEPTS THE DEDICATION OF ALL STREETS, EASEMENTS, AND OTHER PARCELS OF LAND INTENDED FOR PUBLIC PURPOSES FOR THE PERPETUAL USE OF THE PUBLIC THIS 21st DAY OF September, A.D. 1976.

APPROVED: Russell O. Brown ENGINEER (See Seal Below)
 APPROVED: Walter S. Whitson CLERK RECORDER (See Seal Below)

BOARD OF HEALTH

APPROVED SUBJECT TO THE FOLLOWING CONDITIONS:

CITY-COUNTY HEALTH DEPARTMENT


PLANNING COMMISSION APPROVAL
 APPROVED THIS 6th DAY OF October, A.D. 1976 BY THE PLANNING COMMISSION
Pendall Dodson DIRECTOR SECRETARY
Richard M. Cook CHAIRMAN, PLANNING COMMISSION

PLAT "C"

T & T INDUSTRIAL PARK

SUBDIVISION

SCALE: 1" = 50 FEET UTAH COUNTY, UTAH



1657-2