

UNITED STATES
DEPARTMENT OF THE INTERIOR
DESIGNATION OF RIGHT-OF-WAY
STRAWBERRY VALLEY PROJECT

ENT 6162 BK 4499 PG 560
RANDALL A. COVINGTON
UTAH COUNTY RECORDER
1998 Jan 22 3:43 pm FEE 39.00 BY 55
RECORDED FOR STRAWBERRY HI LINE CANAL

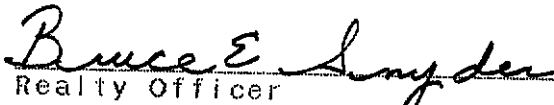
THIS NOTICE TO ALL PERSONS WHOMEVER:

Notice is hereby given that by virtue of Article 9 of that certain Department of the Interior Water-Right Application for the Lands in Private Ownership, Form B, dated _____, and recorded in Book _____, Page _____, of the official records of Utah County, Utah, (See individual Water Serials Attached for date and recording) a right-of-way was granted to Strawberry High Line Canal Company, on, over and across the property described therein for the construction of the Strawberry High Line Canal Laterals System. Said right-of-way was not specifically described at that time. Notice is further given that as of the date of granting, the right-of-way became the property of the United States subject to Article IV, Section 3, Clause 2 of the United States Constitution.

Pursuant to the Acts of June 17, 1902 (32 Stat. 388) and August 9, 1912 (37 Stat. 265), said right-of-way is currently being utilized for the operation and maintenance of said lateral system along an alignment which is more particularly described below and the United States now desires to describe and identify the location of the right-of-way.

Please be advised that the United States, or its contractors, agents or assigns, specifically, the Strawberry High Line Canal Company, may not be precluded or estopped from further use of the right-of-way as the need arises under the provisions and authority of the aforesaid act and water right application. Furthermore, no use should be made of this right-of-way by anyone for any purpose which is incompatible with the right of the United States, its contractors, agents or assigns to operate and maintain said canal and lateral system.

Land Description
(See Exhibit A Attached)


Realty Officer
Resources Management Division
Bureau of Reclamation
Upper Colorado Region

ACKNOWLEDGMENT

State of Utah)
) SS.
County of)

ENT 6162 BK 4499 PG 561


I, STEVEN B FARR, being first duly sworn, depose and say that I am Secretary for the Strawberry High Line Canal Company, and that this legal description represents the right-of-way placed in actual use for land in private ownership, Form B; a true and correct copy of the original document for Parcel No. _____, Strawberry High Line Canal Lateral System, Strawberry Valley Project, is on file with the Strawberry High Line Canal Company, Payson, Utah.

Steven B Farr

IN WITNESS WHEREOF, I have hereunto set my hand and affixed by official seal the day and year first above written.

(SEAL)

Ann Norman
Notary Public in and for the
State of Utah
Residing at _____
My Commission _____



Form B dated Dec 24, 1914 Serial 166.00 recorded in Book 96, Page 159

A strip Sixty (60.00) feet wide North from the following starting point, thirty (30) feet either side of center line.

The ditch center-line beginning South One thousand five hundred and thirty-two and thirty hundredths (1,532.30) feet and East Forty-one and twenty-one hundredths (41.21) feet from the Northeast corner of Section 20, Township 9 South, Range 2 East, Salt Lake Base and Meridian; thence North 58 degrees 34' 29" West sixty-seven and twenty three hundredths feet (67.23) feet; thence North 89 degrees 23' 31" West One thousand and five and thirty-three hundredths (1,005.33) feet; thence along an arc of a One hundred and ninety-one (191.00) foot radius curve to the left One hundred and twenty-four and two hundredths (124.02) feet through a central angle of 37 degrees 12' 06" (chord: South 72 degrees 00' 26" West One hundred and twenty-one and eighty-five hundredths (121.85) feet); thence South 53 degrees 24' 23" West Three hundred and seventy-seven and ninety-eight hundredths (377.98) feet; thence South 88 degrees 50' 35" West Six hundred and thirty-eight and fifty-six hundredths (638.56) feet; thence along the arc of Four hundred and eighty-six (486) foot radius curve to the left Four hundred and thirty-eight and sixty-nine hundredths (438.69) feet through a central angle of 51 degrees 43' 06" (chord: South 62 degrees 59' 02" West Four hundred and twenty-three and ninety-five hundredths (423.95) feet); thence South 37 degrees 07' 28" West One thousand three hundred and nineteen and forty hundredths (1,319.40) feet; thence South 89 degrees 51' 13" West Four hundred and thirty-two and three hundredths (432.03) feet to the East line of State High Way 6.

Form B dated Dec 24, 1914 Serial 181.00 recorded in Book 96, Page 173

A strip 60.0 feet wide North from the following starting point. Strip 30 feet either side of center line.

Center line beginning of ditch being East 756.69 feet and North 898.26 feet from the Southwest corner of the Northeast Quarter of Section 20, Township 9 South, Range 2 East, Salt Lake Base and Meridian, thence South 88 degrees 50' 35" West Six hundred and thirty-eight and fifty six hundredths (638.56) feet.

Form B dated Dec 24, 1914 Serial 380.00 recorded in Book 97, Page 65

A strip 60.0 feet wide North from the following starting point. A 30 feet strip either side of center-line.

Center-line beginning of ditch being more or less East Three hundred and ninety-six (396.00) feet and North Seven hundred and twenty-six (726.00) feet from the Southwest corner of the Northeast Quarter of Section 20, Township 9 South, Range 2 East, Salt Lake Base and Meridian; thence South 62 degrees 59' 02" West Two hundred and fifty and eighty hundredths (250.80) feet; thence South 37 degrees 07' 28" West Nine hundred and forth-four (944.00) feet to the quarter section line.

Form B dated Dec 24, 1914 Serial 337.01
recorded in Book 97, Page 23

A strip 60.0 feet wide North from the following starting point. Strip 30 feet either side of center line.

Center line beginning of ditch being more or less East One hundred and forty-six and twenty-three hundredths (146.23) feet and South Two hundred and sixty-one and eighty-three hundredths (261.83) feet from the West Quarter corner of Section 20, Township 9 South, Range 2 East, Salt Lake Base and Meridian; thence South 89 degrees 11' 55" East One thousand and three hundred and forty-four and forty-nine hundredths (1,344.49) feet.

Form B dated Dec 24, 1914 Serial 318.01
recorded in Book 97, Page 4

A strip 60.0 feet wide North from the following starting point. Strip 30 feet either side of center line.

Center line beginning of ditch being beginning at a point South Two hundred and sixty-one and eighty-three hundredths (261.83) feet and East One thousand and twenty-four (1,024.00) feet from the West quarter corner of Section 20, Township 9 South Range 2 East Salt Lake Base and Meridian; thence North 89 degrees 11' 55" West Eight hundred and seventy-six and seventy-seven hundredths (876.77) feet.

Form B dated Dec 24, 1914 Serial 318.08
recorded in Book 97, Page 4

A strip 60.0 feet wide North from the following starting point. Strip 30 feet either side of center line.

Center line beginning of ditch being North Two hundred and twenty-seven and seventy hundredths (227.70) feet and East One hundred and forty-six and sixty-four hundredths (146.64) feet from the East quarter (1/4) corner of Section 19, Township 9 South, Range 2 East, Salt Lake Base and Meridian; thence North zero degrees 13' 05 " West four hundred and seventy-four and eighty four hundredths feet (474.84) feet.

Form B dated Dec 24, 1914 Serial 312.01
recorded in Book 96, Page 299

A strip 60.0 feet wide North from the following starting point. Strip 30 feet either side of center line.

Center line beginning of ditch being South Two hundred and sixty-one and eighty-three hundredths (261.83) feet and East One hundred and forty-six and twenty-three hundredths (146.23) feet from the East quarter (1/4) corner of Section 19, Township 9 South, Range 2 East, Salt Lake Base and Meridian; thence North zero degrees 13' 05 " West Four hundred and eighty-nine and fifty three hundredths feet (489.53) feet.

Form B dated Dec 24, 1914 Serial 428.00
 recorded in Book 97, Page 127

A strip 60.0 feet wide North from the following starting point. Strip 30 feet either side of center line.

Center line beginning of ditch being North One thousand one hundred and forty-two and seventy-six hundredths (1,142.76) feet and East One hundred and forty-eight and thirty-two hundredths (148.32) feet from the East quarter (1/4) corner of Section 19, Township 9 South, Range 2 East, Salt Lake Base and Meridian; thence North zero degrees 13' 05" West five hundred and thirty-six and fifty-eight hundredths feet (536.58) feet.

Form B dated Dec 23, 1914 Serial 25.00
 recorded in Book 96, Page 25

A strip 60.0 feet wide North from the following starting point. Strip 30 feet either side of center line.

Center line beginning of ditch being North One thousand six hundred and seventy-nine and thirty-four hundredths (1,679.34) feet and East One hundred and forty-nine and thirty hundredths (149.30) feet from the East quarter (1/4) corner of Section 19, Township 9 South, Range 2 East, Salt Lake Base and Meridian; thence North zero degrees 13' 05" West five hundred and thirty-one and ninety-six hundredths feet (531.96) feet.

Form B dated Dec 24, 1914 Serial 195.00
 recorded in Book 96, Page 187

A strip 60.0 feet wide North from the following starting point. Strip 30 feet either side of center line.

Center line beginning of ditch being North Two thousand two hundred and eleven and thirty hundredths (2,211.30) feet and East One hundred and fifty and twenty-eight hundredths (150.28) feet from the East quarter (1/4) corner of Section 19, Township 9 South, Range 2 East, Salt Lake Base and Meridian; thence North zero degrees 13' 05" West four hundred and twenty-six and thirty-six hundredths feet (426.36) feet; thence South 89 degrees 46' 10" West One hundred and fifty-one and sixty-three hundredths (151.63) feet to the East Section line of Section 18 at a point located North zero degrees 00' 10" West along the Section line Forty-three and twenty-two hundredths (43.22) feet; thence South 89 degrees 46' 10" West One thousand eight hundred and seventy-four and forty-three hundredths (1,874.43) feet.

Form B dated Dec 24, 1914 Serial 104.00
 recorded in Book 96, Page 98

A strip 60.0 feet wide North from the following starting point. Strip 30 feet either side of center line.

Center line beginning of ditch being North zero degrees 00' 10" West along the Section line Forty-three and twenty-two hundredths 43.22 feet and South 89 degrees 46' 10" West One thousand eight hundred and seventy-four and forty-three hundredths (1,874.43) feet from the Northeast corner of Section 19, Township 9 South, Range 2 East, Salt Lake Base and Meridian; thence South 89 degrees 46' 10" West Seven hundred and sixty-five and sixty hundredths (765.60) feet.

Form B dated Dec 24, 1914 Serial 351.01 recorded in Book 97, Page 36

A strip 60.0 feet wide North from the following starting point. Strip 30 feet either side of center line.

Center line beginning of ditch being North One thousand eight hundred and twenty-three and fifty-eight hundredths (1,823.58) feet and East Two thousand three hundred and fifty-nine and fifty hundredths (2,359.50) feet from the Southwest corner of Section 18, Township 9 South, Range 2 East, Salt Lake Base and Meridian; thence North zero degrees 23' 19" East Eight hundred and eighteen and fifty hundredths (818.50) feet.

Form B dated Dec 24, 1914 Serial 314.00 recorded in Book 96, Page 300

A strip 60.0 feet wide North from the following starting point. Strip 30 feet either side of center line.

Center line beginning of ditch being West Two hundred and forty feet (240.00) feet from the Southeast corner of of the Northwest Quarter of Section 7, Township 9 South, Range 2 East, Salt Lake Base and Meridian; thence North zero degrees 23' 19" East Six hundred and five and eighty-eight hundredths (605.88) feet.

Form B dated Dec 24, 1914 Serial 319.00 recorded in Book 97, Page 5

A strip 60.0 feet wide North from the following starting point. Strip 30 feet either side of center line.

Center line beginning of ditch being West Two hundred and forty-five and fifty-two hundredths (245.52) feet and North Six hundred and five and eighty-eight hundredths (605.88) feet from the Southeast Corner of of the Northwest Quarter of Section 7, Township 9 South, Range 2 East, Salt Lake Base and Meridian; thence North zero degrees 23' 19" East Five hundred and ninety-five and thirty-two hundredths (595.32) feet.

Form B dated Dec 24, 1914 Serial 311.00 recorded in Book 96, Page 298

A strip 60.0 feet wide North from the following starting point. Strip 30 feet either side of center line.

Center line beginning of ditch being West Two hundred and fifty and eighty hundredths (250.80) feet and North One thousand two hundred and one and twenty hundredths (1,201.20) feet from the Southeast Corner of of the Northwest Quarter of Section 7, Township 9 South, Range 2 East, Salt Lake Base and Meridian; thence North zero degrees 23' 19" East Five hundred and ninety-seven and ninety-six hundredths (597.96) feet.

Form B dated Dec 24, 1914 Serial 177.00 recorded in Book 96, Page 169

A strip 60.0 feet wide North from the following starting point. Strip 30 feet either side of center line.

Center line beginning of ditch being West Two hundred and fifty-seven and forty hundredths (257.40) feet and North One thousand seven hundred and ninety-nine and sixteen hundredths (1,799.16) feet from the Southeast corner of of the Northwest Quarter of Section 7, Township 9 South, Range 2 East, Salt Lake Base and Meridian; thence North zero degrees 23' 19" East Five hundred and fifty-nine and sixty-eight hundredths (559.68) feet to a point located South 89 the north section line of Section 7, Township 9 South, Range 2 East, Salt Lake Base and Meridian; thence North zero degrees 23' 19" East Sixty-six (66.00) feet.

Form B dated Dec 24, 1914 Serial 337.00 recorded in Book 97, Page 23

A strip 60.0 feet wide North from the following starting point. Strip 30 feet either side of center line.

Center line beginning of ditch being North Sixty-six (66.00) feet and South 89 degrees 54' 33" West along Two hundred and sixty-three and seventeen hundredths (263.17) feet from the South Quarter Corner of Section 6, Township 9 South, Range 2 East, Salt Lake Base and Meridian; thence North zero degrees 23' 19" East One thousand two hundred and ninety-six and ninety hundredths (1,296.90) feet.

Form B dated Dec 24, 1914 Serial 204.00 recorded in Book 96, Page 196

A strip 60.0 feet wide North from the following starting point. Strip 30 feet either side of center line.

Center line beginning of ditch being South 89 degrees 54' 33" West along Two hundred and sixty-three and seventeen hundredths (263.17) feet and North zero degrees 23' 19" East One thousand three hundred and sixty-two and ninety hundredths (1,362.90) feet from the South Quarter Corner of Section 6, Township 9 South, Range 2 East, Salt Lake Base and Meridian; thence North zero degrees 23' 19" East Six hundred and fifty-three and forty hundredths (653.40) feet.

Form B dated Dec 24, 1914 Serial 205.00 recorded in Book 96, Page 198

A strip 60.0 feet wide North from the following starting point. Strip 30 feet either side of center line.

Center line beginning of ditch being South 89 degrees 54' 33" West along Two hundred and sixty-three and seventeen hundredths (263.17) feet and North zero degrees 23' 19" East Two thousand sixteen and thirty hundredths (2,016.30) feet from the South Quarter Corner of Section 6, Township 9 South, Range 2 East, Salt Lake Base and Meridian; thence North zero degrees 23' 19" East Seven hundred and forty-three and sixteen hundredths (743.16) feet.

Form B dated Dec 24, 1914 Serial 135.00 recorded in Book 96, Page 129

A strip 60.0 feet wide North from the following starting point. Strip 30 feet either side of center line.

Center line beginning of ditch being South 89 degrees 54' 33" West along Two hundred and sixty-three and seventeen hundredths (263.17) feet and North zero degrees 23' 19" East Two thousand seven hundred and fifty-nine and forty-six hundredths (2,759.46) feet from the South Quarter Corner of Section 6, Township 9 South, Range 2 East, Salt Lake Base and Meridian; thence North zero degrees 23' 19" East Seven hundred and fifty-one and seventy-four hundredths (751.74) feet.

20N

Form B dated Dec 24, 1914 Serial 316.00 recorded in Book 97, Page 2

A strip 60.0 feet wide North from the following starting point. Strip 30 feet either side of center line.

Center line beginning of pipe being North 89 degrees 39' 13" East along the section line One hundred and fifty-two and forty-four hundredths (152.44) feet and South One hundred and sixty-nine and sixty-two hundredths (169.62) feet from the Southwest Corner of Section 17, Township 9 South, Range 2 East, Salt Lake Base and Meridian; thence North seven degrees 31' 19" West One hundred and sixty-eight and sixty-two hundredths (168.62) feet to the section line; thence North zero degrees 06' 25" West Five hundred and five and eight hundredths (505.08) feet; thence North 87 degrees 30' 57" West One hundred and twenty-three and twenty-three hundredths (123.23) feet; thence North 02 degrees 29' 03" East Ninety-seven and sixty-four hundredths (97.64) feet; thence North zero degrees 36' 41" West One thousand one hundred and fourteen and thirty-six hundredths (1,114.36) feet to 800 South Street, Payson Utah.

20N

Form B dated Dec 24, 1914 Serial 84.00 recorded in Book 96, Page 80

A strip 60.0 feet wide North from the following starting point. Strip 30 feet either side of center line.

Center line beginning of ditch being North zero degrees 06' 25" West along the Section line One thousand seven hundred and sixteen (1,716.00) feet from the Southwest corner of Section 17, Township 9 South, Range 2 East, Salt Lake Base and Meridian; thence North zero degrees 06' 25" West Five hundred and twenty-eight (528.00) feet.

20N

Form B dated Dec 24, 1914 Serial 189.00 recorded in Book 96, Page 81

A strip 60.0 feet wide North from the following starting point. Strip 30 feet either side of center line.

Center line beginning of ditch being North zero degrees 06' 25" West along the section line One thousand seven hundred and sixteen (1,716.00) feet from the Southwest corner of Section 17, Township 9 South, Range 2 East, Salt Lake Base and Meridian; thence North zero degrees 06' 25" West One thousand five hundred and sixty-four and twenty hundredths (1,564.20) feet; thence North 89 degrees 29' 49" West One thousand four hundred and forty and twenty-five hundredths (1,440.25) feet; thence North zero

degrees 12' 52" East Six hundred and ninety-five and thirty-two hundredths (695.32) feet; North 89 degrees 33' 02" West Three hundred and forty and seventy hundredths (340.70) feet; North zero degrees 46' 06" East Five hundred and thirty-one and fifty-one hundredths (531.51) feet.

20N

Form B dated Dec 24, 1914 Serial 466.00 recorded in Book 97, Page 135

A strip 60.0 feet wide North from the following starting point. Strip 30 feet either side of center line.

Center line beginning of ditch being South One thousand three hundred and one and fifty-two hundredths (1,301.52) feet and West One thousand and forty-two and fourteen hundredths (1042.14) feet from the Northeast corner of Section 18, Township 9 South, Range 2 East, Salt Lake Base and Meridian; thence North 89 degrees 33' 02" West Three hundred and forty and seventy hundredths (340.70) feet; North 02 degrees 09' 07" East One hundred and twenty-four and thirty hundredths (124.30) feet.

20S

Form B dated Dec 24, 1914 Serial 372.00 recorded in Book 97, Page 57

A strip 60.0 feet wide North from the following starting point. Strip 30 feet either side of center line.

Center line beginning on South section line South 89 degrees 47' 45" West One thousand seven hundred and fifty eight and sixty-seven hundredths (1,758.67) feet from the Southeast Corner of Section 12, Township 9 South, Range 1 East, Salt Lake Base and Meridian; thence North zero degrees 47' 24" West One thousand three hundred and twenty feet (1320.00) feet.

20S

Form B dated Dec 24, 1914 Serial 349.00 recorded in Book 97, Page 34

A strip 60.0 feet wide North from the following starting point. Strip 30 feet either side of center line.

Center line beginning South 89 degrees 47' 45" West One thousand seven hundred and fifty eight and sixty-seven hundredths (1,758.67) feet and North zero degrees 41' 24" West One thousand three hundred and twenty feet (1320.00) feet from the Southeast Corner of Section 12, Township 9 South, Range 1 East, Salt Lake Base and Meridian; thence North zero degrees 41' 24" West Six hundred and fifty-six and seventy hundredths feet (656.70).

20S

Form B dated Dec 24, 1914 Serial 351.00 recorded in Book 97, Page 36

A strip 60.0 feet wide North from the following starting point. Strip 30 feet either side of center line.

Center line beginning South 89 degrees 47' 45" West One thousand seven hundred and fifty eight and sixty-seven hundredths (1,758.67) feet and North zero degrees 41' 24" West One thousand nine hundred and seventy-six and seventy hundredths feet (1976.70) feet from the Southeast Corner of Section 12, Township 9 South, Range 1 East, Salt Lake Base and Meridian; thence North

zero degrees 41' 24" West Nine and thirty hundredths feet (9.30); thence South 89 degrees 22' 12" West Four hundred and fifty-six and forty-four hundredths feet (456.44); thence along the arc of a Thirty-three and a half (33.50) foot radius curve to the right Fifty-four and thirty-eight hundredths (54.38) feet through a central angle of 93 degrees 00" 24" (Chord: North 44 degrees 07' 36" West Forty-eight and sixty hundredths (48.60) feet); thence North 02 degrees 22' 36" East Eight hundred and thirty-one and fifty hundredths (831.50) feet.

205

Form B dated Dec 24, 1914 Serial 96.00 recorded in Book 96, Page 90

A strip 60.0 feet wide North from the following starting point. Strip 30 feet either side of center line.

Center line beginning North One hundred and ninety-one and forty hundredths (191.40) feet and South 89 degrees 30' East Five hundred and thirty-three and thirty-nine hundredths (533.39) feet from the Southwest Corner of the Northeast Quarter of Section 12, Township 9 South, Range 1 East, Salt Lake Base and Meridian; thence South 89 degrees 23' 48" East 293 34 feet; thence North 02 degrees 28' 54" East One thousand four hundred and seventy-one and fourteen hundredths (1,471.14) feet.

205

Form B dated Dec 24, 1914 Serial 210.00 recorded in Book 96, Page 203

A strip 60.0 feet wide North from the following starting point. Strip 30 feet either side of center line.

Center line beginning North 89 degrees 34' 02" East along the section line Nine hundred and forty-eight and ninety-eight hundredths (948.98) feet and South 02 degrees 28' 54" West Nine hundred and ninety (990) feet from the North Quarter Corner of Section 12, Township 9 South, Range 1 East, Salt Lake Base and Meridian; thence North 02 degrees 28' 54" East One thousand two hundred and six and fifteen hundredths (1,206.15) feet; thence North 88 degrees 54' 50" West Three hundred and forty-six and five hundredths (346.05) feet.

205

Form B dated Dec 24, 1914 Serial 214.00 recorded in Book 96, Page 207

A strip 60.0 feet wide North from the following starting point. Strip 30 feet either side of center line.

Center line beginning North One hundred and ninety-one and forty hundredths (191.40) feet and East Eight hundred and fifteen and four hundred and ninety-six thousandths (815.496) feet from the Southwest Corner of the Northeast Quarter of Section 12, Township 9 South, Range 1 East, Salt Lake Base and Meridian; thence North 02 degrees 28' 54" East Seven hundred and thirty-five and fifty-three hundredths (735.53) feet.

205

Form B dated Dec 24, 1914 Serial 213.00
 recorded in Book 96, Page 206

A strip 60.0 feet wide North from the following starting point. Strip 30 feet either side of center line.

Center line beginning North One hundred and ninety-one and forty hundredths (191.40) feet and East Eight hundred and fifteen and four hundred and ninety-six thousandths (815.496) feet and North 02 degrees 28' 54" East Seven hundred and thirty-five and fifty-three hundredths (735.53) feet from the Southwest Corner of the Northeast Quarter of Section 12, Township 9 South, Range 1 East, Salt Lake Base and Meridian; thence North 02 degrees 28' 54" East Seven hundred and thirty-five and fifty-three hundredths (735.53) feet .

205

Form B dated Dec 24, 1914 Serial 138.00
 recorded in Book 96, Page 132

A strip 60.0 feet wide North from the following starting point. Strip 30 feet either side of center line.

Center line beginning North One hundred and twenty-two and seventy-six hundredths (122.76) feet and West one thousand seven hundred and six and fifty-five hundredths (1,706.55) feet from the Southeast Corner of Section 1, Township 9 South, Range 1 East, Salt Lake Base and Meridian; thence North 88 degrees 54' 50" West Three hundred and forty-six and five hundredths (346.05) feet; thence North zero degrees 57' West one thousand four hundred and fifty-two (1,452.00) feet.

205

Form B dated Dec 24, 1914 Serial 342.00
 recorded in Book 97, Page 27

A strip 60.0 feet wide North from the following starting point. Strip 30 feet either side of center line.

Center line beginning North One hundred and twenty-two and seventy-six hundredths (122.76) feet and West two thousand fifty-two and sixty hundredths (2,052.60) feet from the Southeast Corner of Section 1, Township 9 South, Range 1 East, Salt Lake Base and Meridian; thence North zero degrees 57' West one thousand one hundred and seventy-eight and ten hundredths (1,178.10) feet.

205

Form B dated _____ Serial 582.00
 recorded in Book _____, Page _____

A strip 60.0 feet wide North from the following starting point. Strip 30 feet either side of center line.

Center line beginning North One thousand five hundred and fifty-four and seventy-six hundredths (1,574.76) feet and West two thousand fifty-two and sixty hundredths (2,052.60) feet from the Southeast Corner of Section 1, Township 9 South, Range 1 East, Salt Lake Base and Meridian; thence North zero degrees 57' West one thousand sixty-five and twenty-four hundredths (1,065.24) feet to the quarter section line.

205

Serial 571.00

Form B dated _____ recorded in Book _____, Page _____


A strip 60.0 feet wide North from the following starting point. Strip 30 feet either side of center line.

Center line beginning North One thousand three hundred and eighty-six hundredths (1300.86) feet and West two thousand fifty-two and sixty hundredths (2,052.60) feet from the Southeast Corner of Section 1, Township 9 South, Range 1 East, Salt Lake Base and Meridian; thence North zero degrees 57' West one thousand one hundred and eighty-eight (1,188.00) feet to the quarter section line.



**LATERAL 20
(CENTERLINE DESCRIPTION)
(AMENDED 5/29/97)**

Beginning at a point in the centerline of the Strawberry Highline Canal located South 1,532.30 feet and East 41.21 feet from the Northeast Corner of Section 20, Township 9 South, Range 2 East, Salt Lake Base & Meridian; thence along the following centerline of an existing concrete lateral ditch: N58°34'29"W 67.23 feet; thence N89°23'31"W 1005.33 feet; thence along the arc of a 191.00 foot radius curve to the left 124.02 feet through a central angle of 37°12'06" (chord: S72°00'26"W 121.85 feet); thence S53°24'23"W 377.98 feet; thence S88°50'35"W 638.56 feet; thence along the arc of a 486.00 foot radius curve to the left 438.69 feet through a central angle of 51°43'06" (chord: S62°59'02"W 423.95 feet); thence S37°07'28"W 1,319.40 feet; thence S89°51'13"W 432.03 feet; thence N65°52'08"W 124.91 feet; thence N89°11'55"W 1,344.49 feet to a point located South 261.83 feet and East 146.23 feet from the East ¼ Corner of Section 19, Township 9 South, Range 2 East, Salt Lake Base & Meridian; thence continuing along the centerline of said concrete ditchline: N0°13'05"W 2950.82 feet; thence S89°46'10"W 151.63 feet to the East line of Section 18 at a point located N0°00'10"W along the Section line 43.22 feet from the Southeast Corner of said Section 18, T9S, R2E, S.L.B.& M.; thence S89°46'10"W 2687.59 feet; thence N0°42'10"W 1800.30 feet; thence S88°35'08"W 96.01 feet; thence S85°06'40"W 383.93 feet; thence S80°41'00"W 162.06 feet; thence N89°37'00"W 225.62 feet; thence along the arc of a 36.50 foot radius curve to the right 56.94 feet through a central angle of 89°23'00" (chord: N44°53'00"W 51.34 feet); thence N0°14'00"W 834.15 feet; thence N0°14'32"W 2331.54 feet; thence along the arc of a 143.00 foot radius curve to the right 90.46 feet through a central angle of 36°14'43" (chord: N17°52'48"E 88.96 feet); thence N36°00'11"E 293.57 feet to the North line of said Section 18 at a point located S89°53'42"W along the Section line 697.67 feet from the North ¼ Corner of Section 18, T9S, R2E, S.L.B.& M.; thence N36°00'11"E 616.00 feet; thence N0°23'19"E 4817.87 feet to the North line of Section 7 at a point located S89°54'33"W along the Section line 263.17 feet from the North ¼ Corner of Section 7, T9S, R2E, S.L.B.& M.; thence N0°23'19"E 2778.08 feet to a point of terminus located N29°18'03"W 17,076.86 feet from the point of beginning.





Consulting Engineers

ENT 6162 BK 4499 PG 573

1785 No. Main #1 Spanish Fork, UT. 84660 (801) 798-0555 Fax: (801) 798-9393

LATERAL 20N
(CENTERLINE DESCRIPTION)

Beginning at a point in the centerline of an existing Strawberry Highline Canal Co. lateral located N89°39'13"E along the Section line 152.44 feet and South 169.62 feet from the Southwest Corner of Section 17, Township 9 South, Range 2 East, Salt Lake Base & Meridian; thence N7°31'19"W 168.62 feet; thence N0°06'25"W 505.08 feet; - thence N87°30'57"W 123.23 feet; thence N2°29'03"E 97.64 feet; thence N0°36'41"W 1057.67 feet; thence N0°03'53"W 1608.22 feet; thence N89°29'49"W 1440.25 feet; thence N0°12'52"E 695.32 feet; thence N89°33'02"W 340.70 feet; thence N2°09'07"E 124.30 feet; thence N89°13'16"W 329.54 feet; thence N0°46'06"E 531.51 feet to a point of terminus located N25°04'15"W 5312.24 feet from the point of beginning.





Consulting Engineers

ENT 6162 BK 4499 PG 574

1785 No. Main #1 Spanish Fork, UT. 84660 (801) 798-0555 Fax: (801) 798-9393

**LEGAL DESCRIPTIONS
PREPARED FOR
STRAWBERRY HIGHLINE CANAL COMPANY**

**LATERAL "20S"
(CENTERLINE DESCRIPTION)**

Beginning at the centerline of an existing concrete ditch located $N0^{\circ}29'30''W$ along the Section line 11.54 feet and East 1758.72 feet from the West $\frac{1}{4}$ Corner of Section 18, Township 9 South, Range 2 East, Salt Lake Base & Meridian; thence along the centerline of said concrete ditchline: $S89^{\circ}47'45''W$ 1758.67 feet to the west line of said Section 18 at a point located $N0^{\circ}29'30''W$ 5.28 feet from said West $\frac{1}{4}$ Corner; thence $S89^{\circ}47'45''W$ 1657.79 feet; thence $N0^{\circ}41'24''W$ 2649.23 feet to the north line of Section 13 at a point located $S89^{\circ}32'47''W$ along the Section line 1666.94 feet from the Northeast Corner of Section 13, Township 9 South, Range 1 East, S.L.B. & M.; thence $N0^{\circ}41'24''W$ 1986.62 feet; thence $S89^{\circ}22'12''W$ 456.44 feet; thence along the arc of a 33.50 foot radius curve to the right 54.38 feet through a central angle of $93^{\circ}00'24''$ (chord: $N44^{\circ}07'36''W$ 48.60 feet); thence $N2^{\circ}22'36''E$ 831.50 feet; thence $S89^{\circ}23'48''E$ 282.11 feet; thence $N2^{\circ}28'54''E$ 2474.27 feet to the north line of Section 12 at a point located $N89^{\circ}34'02''E$ along the Section line 948.98 feet from the North $\frac{1}{4}$ Corner of Section 12, T9S, R1E, S.L.B. & M.; thence $N2^{\circ}28'54''E$ 216.15 feet; thence $N88^{\circ}54'50''W$ 346.05 feet to a point of terminus located $N25^{\circ}21'45''W$ 9047.51 feet from the point of beginning.

